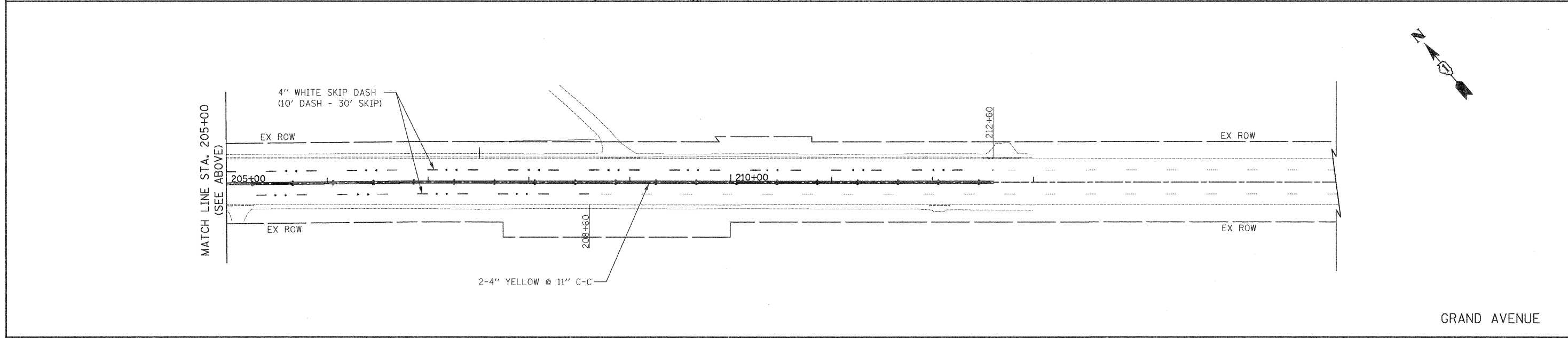
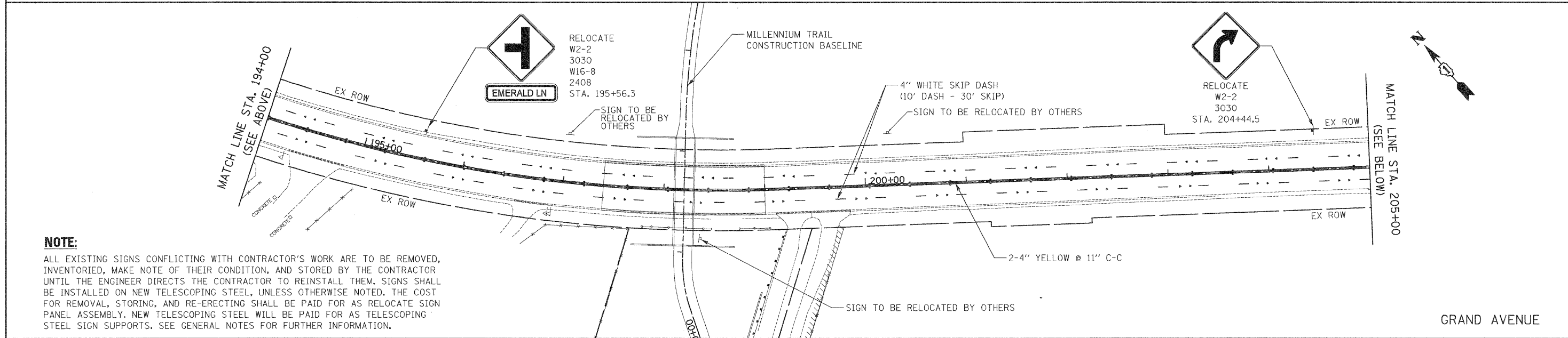
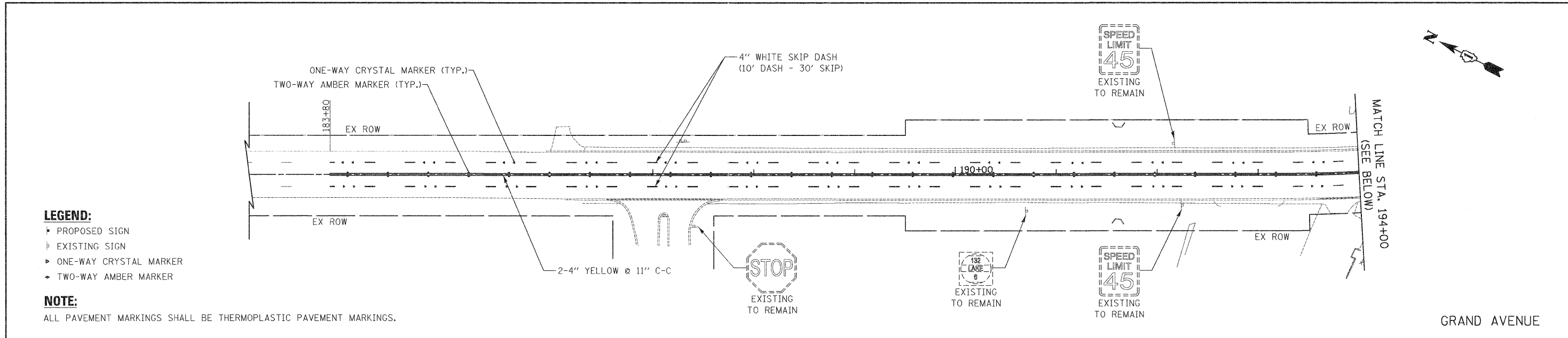


DATE	
BY	
REVISIONS	
NO.	
DATE	
BY	
REVISIONS	
NO.	
DATE	
BY	
REVISIONS	
NO.	
DATE	
BY	
REVISIONS	
NO.	

DATE	
BY	
REVISIONS	
NO.	
DATE	
BY	
REVISIONS	
NO.	
DATE	
BY	
REVISIONS	
NO.	
DATE	
BY	
REVISIONS	
NO.	



USER NAME = jpk	DESIGNED - PK	REVISED -	STATE OF ILLINOIS DEPARTMENT OF TRANSPORTATION	SCALES HORIZ. 0 50 100	PAVEMENT MARKING AND SIGNING GRAND AVENUE UNDERPASS	F.A.P. RTE. 0591	SECTION 10-E3000-00-B1	COUNTY LAKE	TOTAL SHEETS 91	SHEET NO. 22
FILE NAME ...2322_PMK_01_GRAND.dgn	DRAWN - PK	REVISED -				CONTRACT NO. 63665				
PLOT SCALE 58.2000' / in.	CHECKED - RTM	REVISED -				FED. ROAD DIST. NO. 1 ILLINOIS FED. AID PROJECT				
PLOT DATE = 12/14/2011	DATE = 12/19/2011	REVISED -				SHEET NO. 1 OF 1 SHEETS STA. 183+80 TO STA. 212+60				