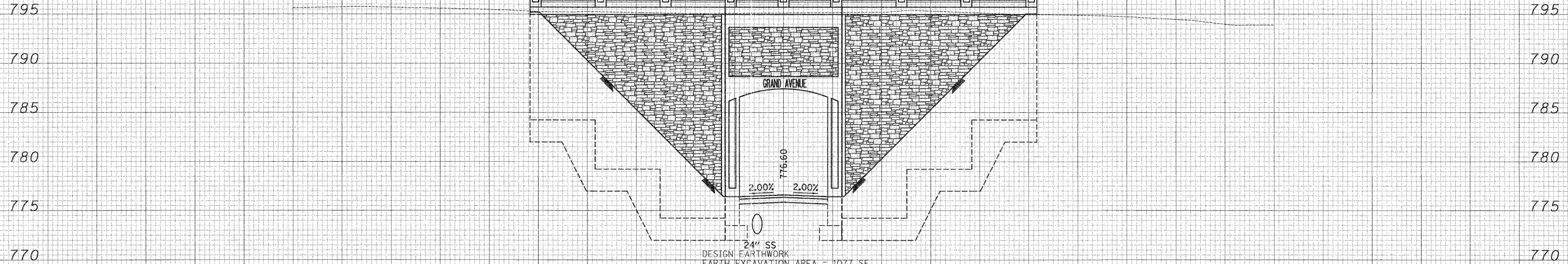


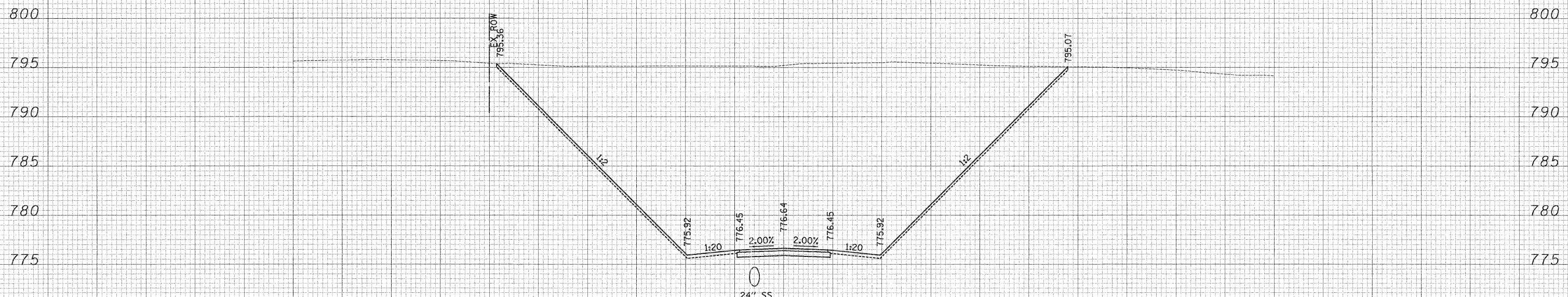
DATE	
BY	
SURVEYED	
PLOTTED	
TEMPLATE	
AREAS CHECKED	
FINAL SURVEY	
NOTE BOOK	
NO.	

DATE	
BY	
SURVEYED	
PLOTTED	
TEMPLATE	
AREAS CHECKED	
ORIGINAL SURVEY	
NOTE BOOK	
NO.	

150 140 130 120 110 100 90 80 70 60 50 40 30 20 10 0 10 20 30 40 50 60 70 80 90 100 110 120 130 140 150



71+05.69



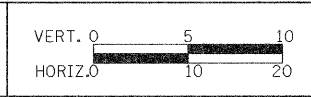
71+00

150 140 130 120 110 100 90 80 70 60 50 40 30 20 10 0 10 20 30 40 50 60 70 80 90 100 110 120 130 140 150

USER NAME	= pk
FILE NAME	...2322_xsec_02_Pos1.dgn
PLOT SCALE	10.0000' / 1in.
PLOT DATE	= 12/14/2011

DESIGNED	- PK	REVISED	-
DRAWN	- PK	REVISED	-
CHECKED	- RTM	REVISED	-
DATE	- 12/19/2011	REVISED	-

**STATE OF ILLINOIS
DEPARTMENT OF TRANSPORTATION**



**CROSS SECTIONS
MILLENNIUM TRAIL
GRAND AVENUE UNDERPASS**

SHEET NO. 6 OF 15 SHEETS STA. 71+00.00 TO STA. 71+05.69

F.A.P. RTE.	SECTION	COUNTY	TOTAL SHEETS	SHEET NO.
0541	10-F3000-00-BT	LAKE	91	79
CONTRACT NO. 63665				
FED. ROAD DIST. NO. 1 ILLINOIS FED. AID PROJECT				