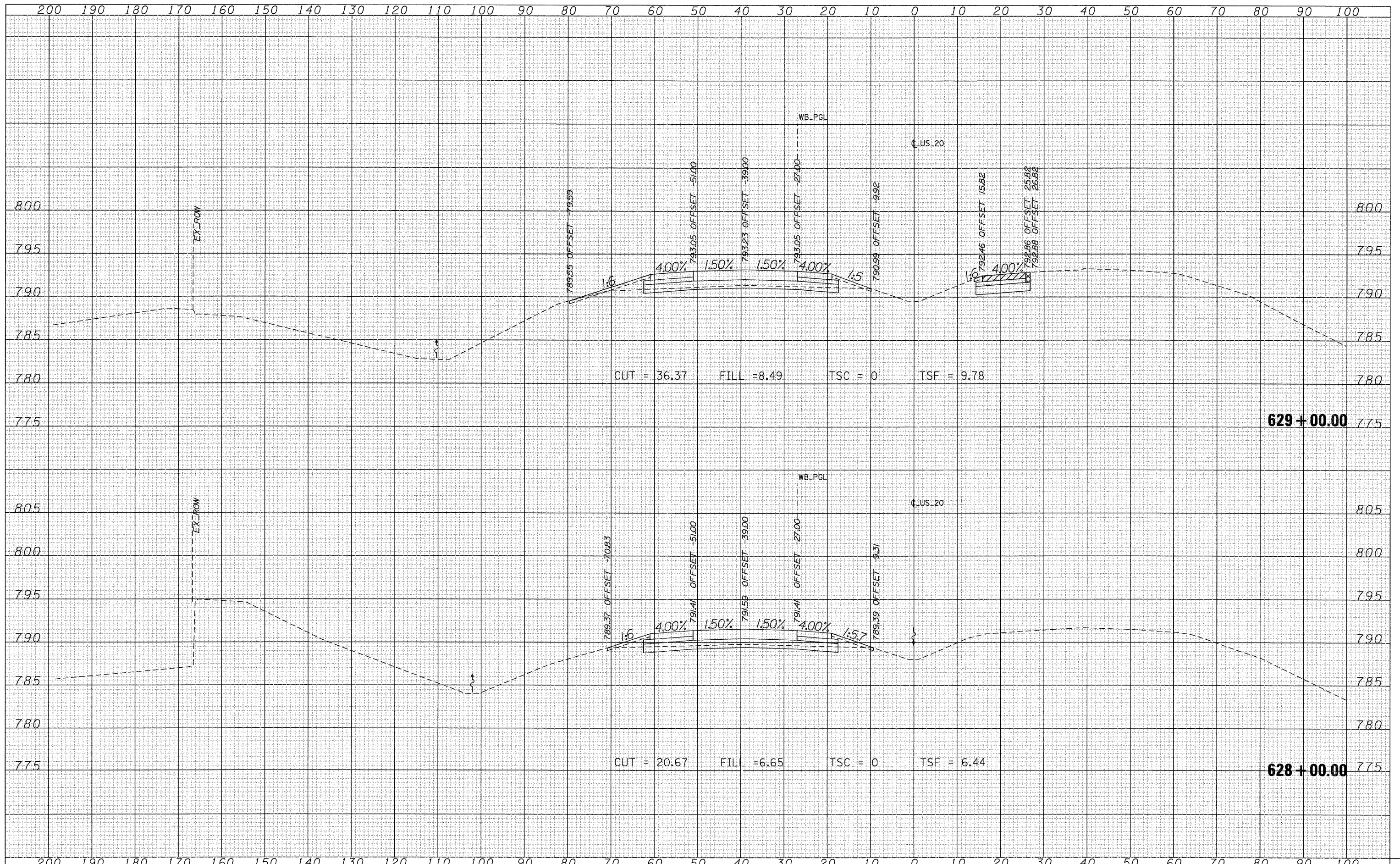




DATE	
BY	
DESIGNED	
DRAWN	
CHECKED	
REVISIONS	
NO.	

DATE	
BY	
DESIGNED	
DRAWN	
CHECKED	
REVISIONS	
NO.	



FILE NAME =  
 T:\168144\Civil\PAV\_Xehta\22PAV\_MLXS-sheets.dgn

USER NAME = MMS  
 PLOT SCALE = 10.00' / IN.  
 PLOT DATE = 9/28/11

DESIGNED -  
 DRAWN -  
 CHECKED -  
 DATE -

REVISED -  
 REVISED -  
 REVISED -  
 REVISED -

**STATE OF ILLINOIS  
 DEPARTMENT OF TRANSPORTATION**

**CROSS SECTIONS  
 US 20**

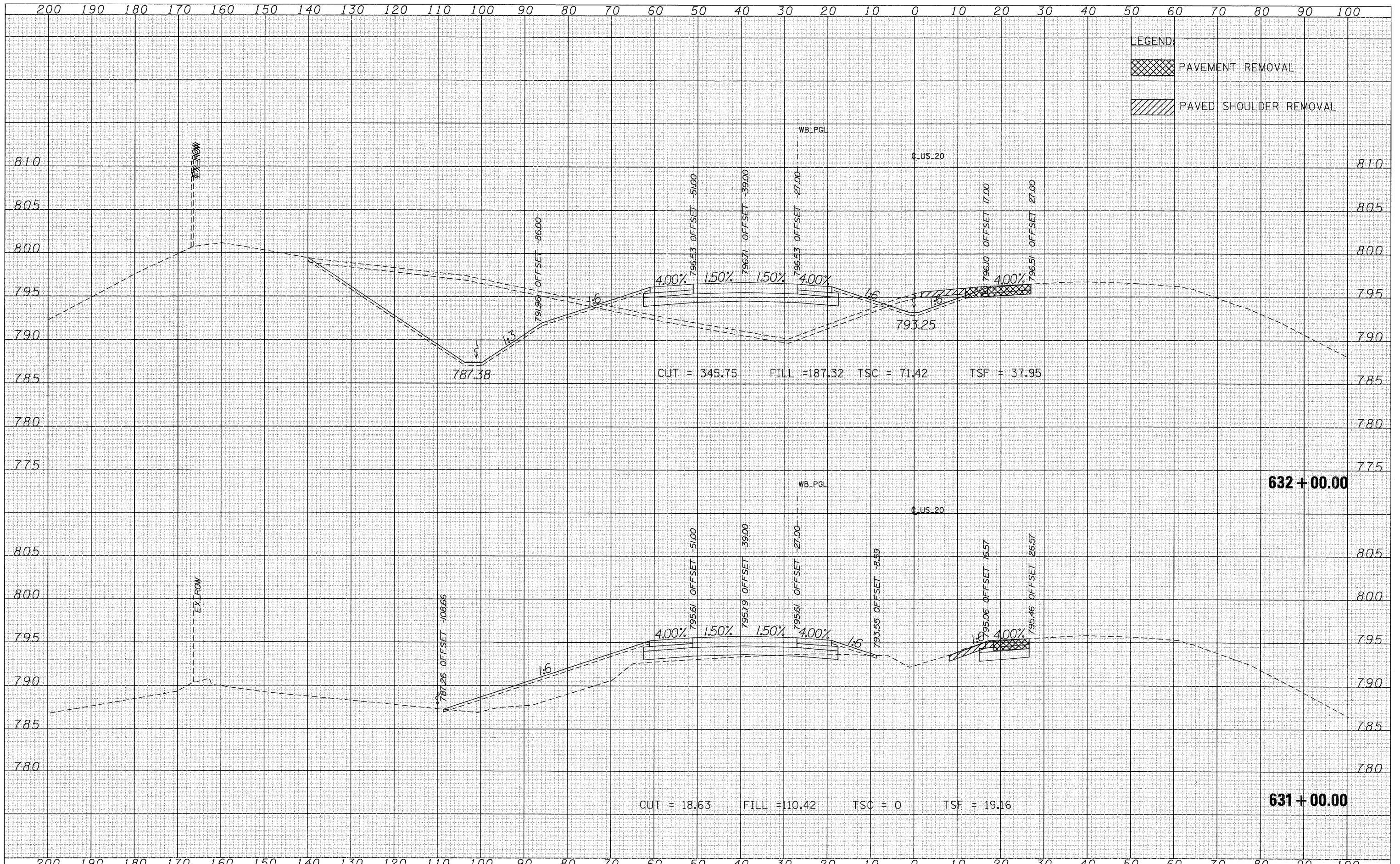
SCALE: SHEET NO. OF SHEETS STA. 628+00.00 TO STA. 629+00.00

F.A.P. RTE.	SECTION	COUNTY	TOTAL SHEETS	SHEET NO.
301	177-2-1	STEPHENSON	211	202
			CONTRACT NO. 64860	
ILLINOIS FED. AID PROJECT				



DATE	
BY	
FINAL SURVEY	
REVISIONS	
NOTE BOOK	
NO.	
AREAS CHECKED	

DATE	
BY	
ORIGINAL SURVEY	
REVISIONS	
NOTE BOOK	
NO.	
AREAS CHECKED	



FILE NAME = T:\168144\Civil\PAV. Xshs\28PAV\_MLXS-sheets.dgn  
 USER NAME = MMS  
 PLOT SCALE = 10.00' / IN.  
 PLOT DATE = 9/28/11

DESIGNED -	REVISED -
DRAWN -	REVISED -
CHECKED -	REVISED -
DATE -	REVISED -

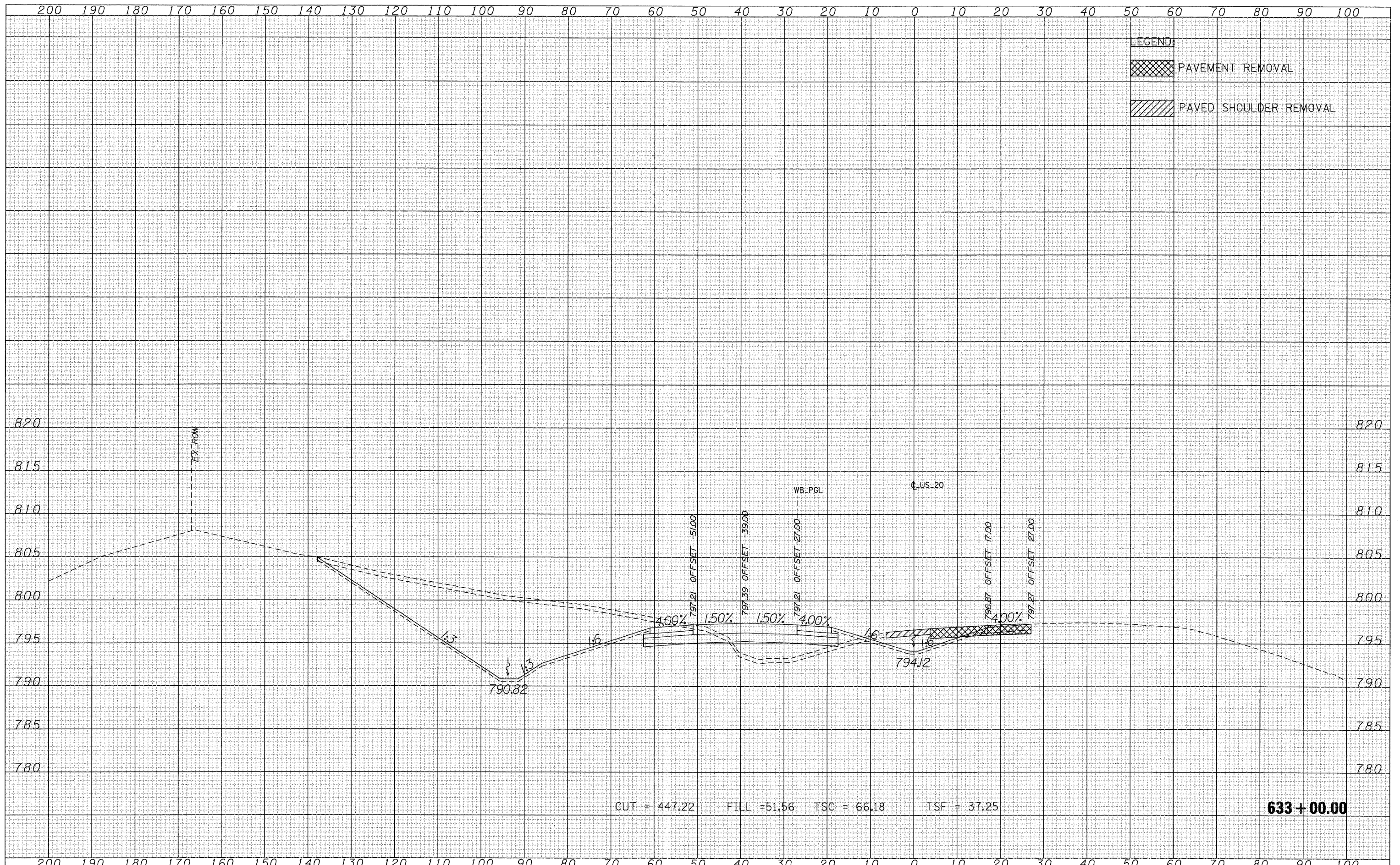
**STATE OF ILLINOIS  
DEPARTMENT OF TRANSPORTATION**

CROSS SECTIONS			
US 20			
SCALE:	SHEET NO.	OF SHEETS	STA. 631+00.00 TO STA. 632+00.00

F.A.P. RTE.	SECTION	COUNTY	TOTAL SHEETS	SHEET NO.
301	177-2-1	STEPHENSON	211	204
				CONTRACT NO. 64860
ILLINOIS FED. AID PROJECT				

DATE	
BY	
FINAL SURVEY	
NOTE BOOK	
NO.	
DESIGNED	
DRAWN	
CHECKED	
DATE	

DATE	
BY	
ORIGINAL SURVEY	
NOTE BOOK	
NO.	
DESIGNED	
DRAWN	
CHECKED	
DATE	



FILE NAME = T:\168144\Civil\PAV\_Xehta\22PAV\_MLXS-sheets.dgn

USER NAME = MMS  
 PLOT SCALE = 10.00' / IN.  
 PLOT DATE = 9/28/11

DESIGNED -  
 DRAWN -  
 CHECKED -  
 DATE -

REVISED -  
 REVISED -  
 REVISED -  
 REVISED -

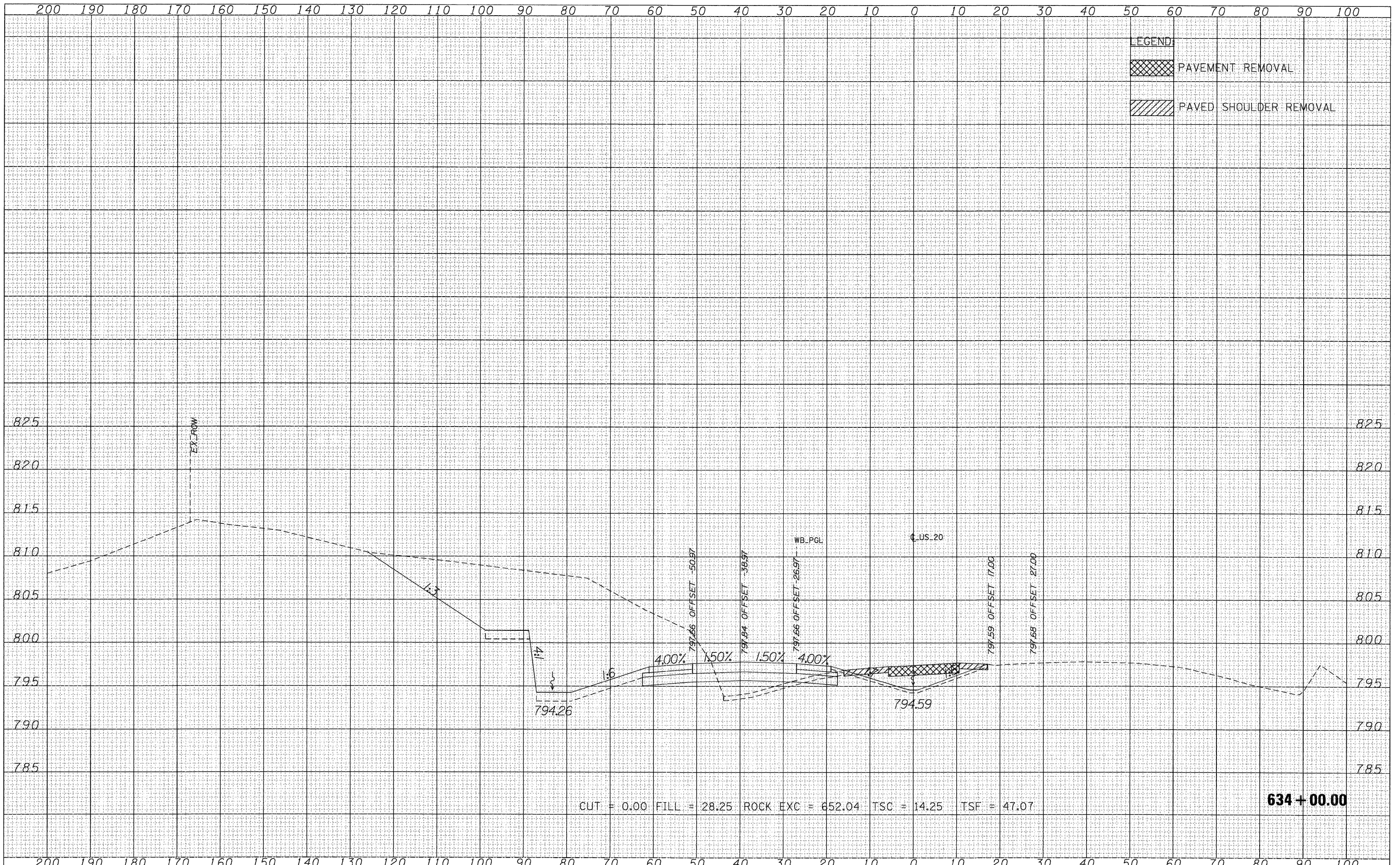
**STATE OF ILLINOIS  
 DEPARTMENT OF TRANSPORTATION**

**CROSS SECTIONS  
 US 20**  
 SCALE: SHEET NO. OF SHEETS STA. 633+00.00 TO STA. 633+00.00

F.A.P. RTE.	SECTION	COUNTY	TOTAL SHEETS	SHEET NO.
301	177-2-1	STEPHENSON	211	205
CONTRACT NO. 64860				
ILLINOIS FED. AID PROJECT				

DATE	
BY	
FINAL SURVEY	
NOTED SURVEY	
NOTE BOOK	
NO.	
TEMPLATES	
AREAS CHECKED	

DATE	
BY	
ORIGINAL SURVEY	
NOTED SURVEY	
NOTE BOOK	
NO.	
TEMPLATES	
AREAS CHECKED	



FILE NAME = T:\168144\Civil\PAV. Xshta\28PAV\_MLXS-sheets.dgn

USER NAME = MMS  
 DESIGNED -  
 DRAWN -  
 CHECKED -  
 DATE -

REVISIED -  
 REVISIED -  
 REVISIED -  
 REVISIED -

REVISIED -  
 REVISIED -  
 REVISIED -  
 REVISIED -

**STATE OF ILLINOIS  
 DEPARTMENT OF TRANSPORTATION**

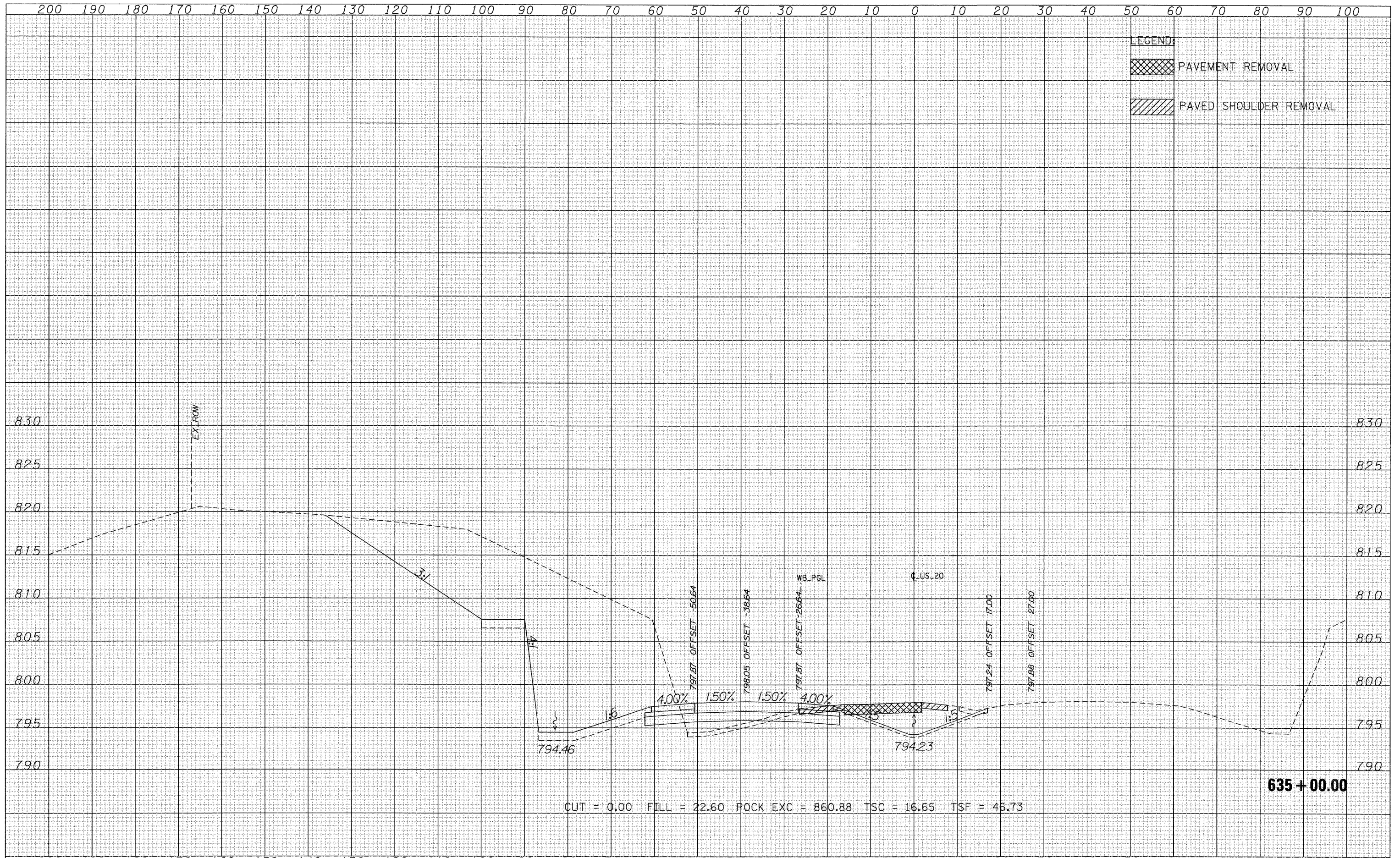
**CROSS SECTIONS  
 US 20**

SCALE: SHEET NO. OF SHEETS STA. 634+00.00 TO STA. 634+00.00

F.A.P. RTE.	SECTION	COUNTY	TOTAL SHEETS	SHEET NO.
301	177-2-1	STEPHENSON	211	206
CONTRACT NO. 64860				
ILLINOIS FED. AID PROJECT				

DATE	
BY	
FINAL SURVEY	
SWIFTED	
NOTE BOOK	
NO.	
TEMPLATE	
AREAS	
CHECKED	

DATE	
BY	
ORIGINAL SURVEY	
SWIFTED	
NOTE BOOK	
NO.	
TEMPLATE	
AREAS	
CHECKED	



CUT = 0.00 FILL = 22.60 ROCK EXC = 860.88 TSC = 16.65 TSF = 46.73

FILE NAME =  
 Tr\16814\CV\1\PAV. Xsh\28PAY\_MLXS-sheets.dgn

USER NAME = MMS  
 PLOT SCALE = 10.00' / IN.  
 PLOT DATE = 9/28/11

DESIGNED -  
 DRAWN -  
 CHECKED -  
 DATE -

REVISED -  
 REVISED -  
 REVISED -  
 REVISED -

STATE OF ILLINOIS  
 DEPARTMENT OF TRANSPORTATION

CROSS SECTIONS  
 US 20

SCALE: SHEET NO. OF SHEETS STA. 635+00.00 TO STA. 635+00.00

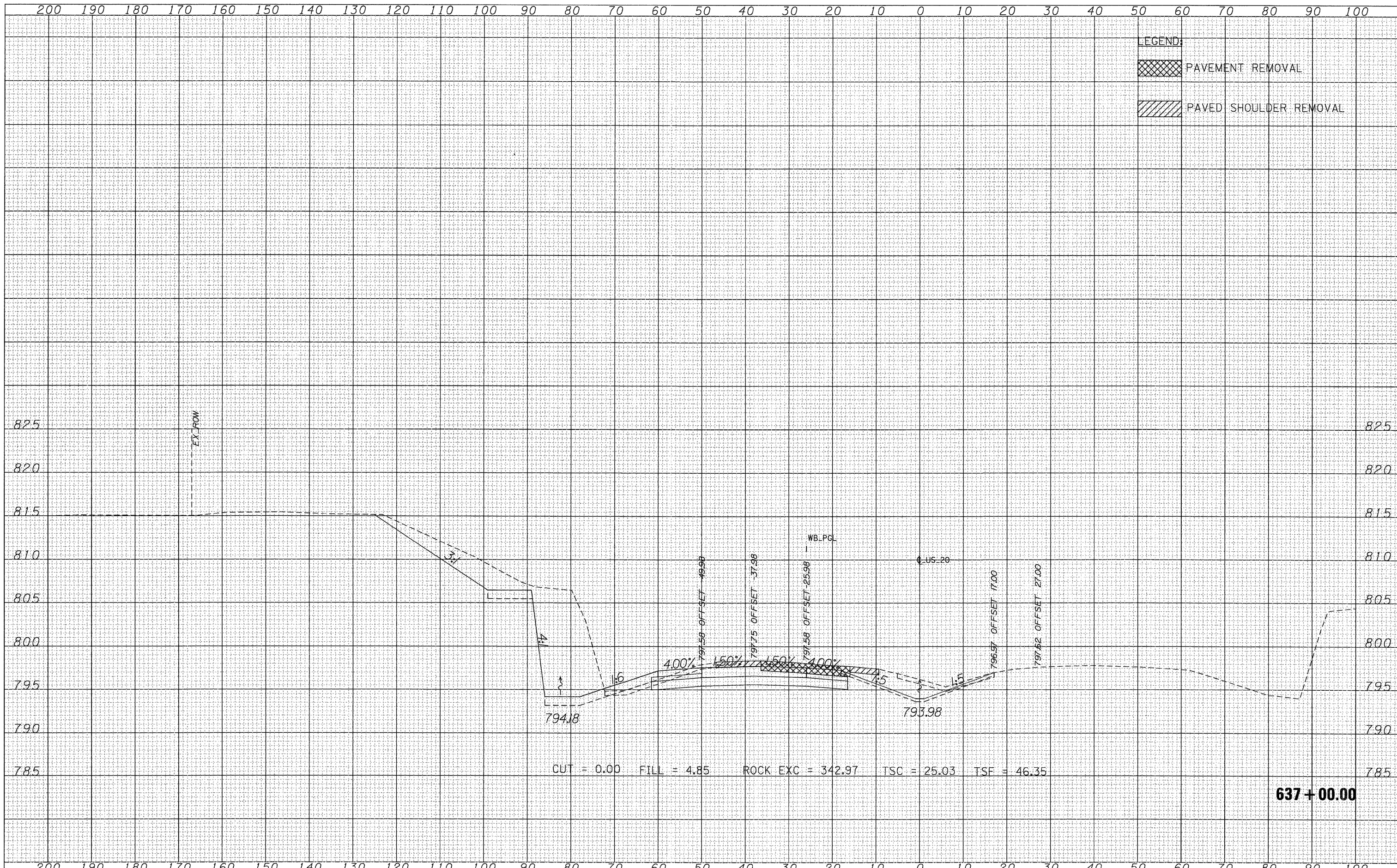
F.A.P. RTE.	SECTION	COUNTY	TOTAL SHEETS	SHEET NO.
301	177-2-1	STEPHENSON	211	207
CONTRACT NO. 64860			ILLINOIS FED. AID PROJECT	





DATE	
BY	
FINAL SURVEY	
NOTED SURVEY	
TEMPLATE	
AREAS CHECKED	

DATE	
BY	
ORIGINAL SURVEY	
NOTED SURVEY	
TEMPLATE	
AREAS CHECKED	



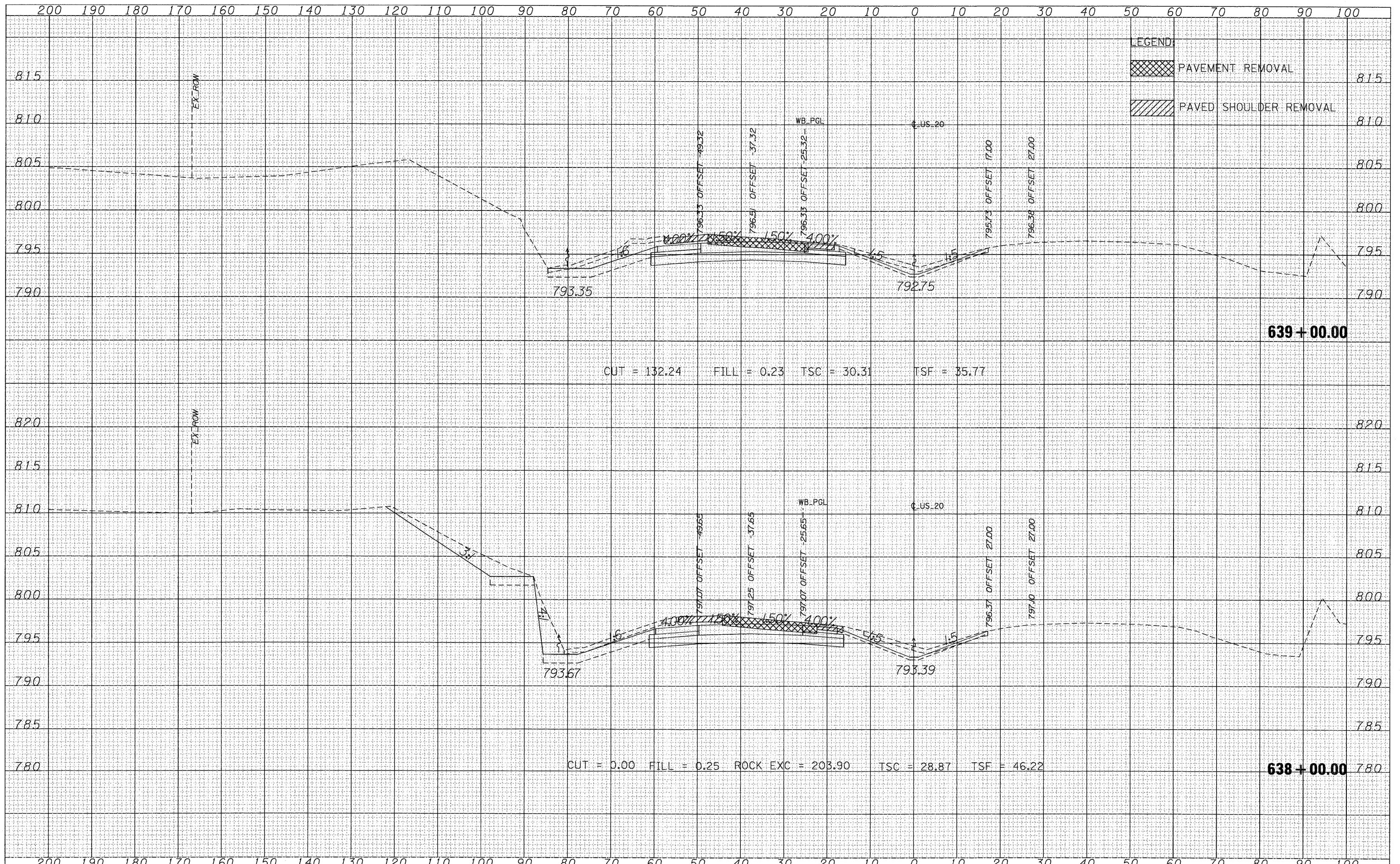
CUT = 0.00    FILL = 4.85    ROCK EXC = 342.97    TSC = 25.03    TSF = 46.35

**637+00.00**

FILE NAME =	USER NAME = MMS	DESIGNED -	REVISED -	<b>STATE OF ILLINOIS DEPARTMENT OF TRANSPORTATION</b>	<b>CROSS SECTIONS US 20</b>			F.A.P. RTE.	SECTION	COUNTY	TOTAL SHEETS	SHEET NO.
T:\16814A\Civil\PAV. Xshs\28PAV_MLXS-sheets.dgn		DRAWN -	REVISED -		301	177-2-1	STEPHENSON	211	209	CONTRACT NO. 64860		
PLOT SCALE = 12.00' / IN.		CHECKED -	REVISED -		SCALE:			SHEET NO. OF SHEETS			STA. 637+00.00 TO STA. 637+00.00	
PLOT DATE = 9/28/11		DATE -	REVISED -		ILLINOIS FED. AID PROJECT							

DATE	
BY	
FINAL SURVEY	
REVISED	
PLOTTED	
TEMPLATE	
NOTE BOOK	
AREAS CHECKED	
NO.	

DATE	
BY	
ORIGINAL SURVEY	
REVISED	
PLOTTED	
TEMPLATE	
NOTE BOOK	
AREAS CHECKED	
NO.	



FILE NAME = T:\168144\Civil\PAV\_Xehta\28PAV\_MLXS-sheets.dwg  
 USER NAME = MMS  
 PLOT SCALE = 10.00' / IN.  
 PLOT DATE = 9/28/11

DESIGNED -	REVISED -
DRAWN -	REVISED -
CHECKED -	REVISED -
DATE -	REVISED -

**STATE OF ILLINOIS  
 DEPARTMENT OF TRANSPORTATION**

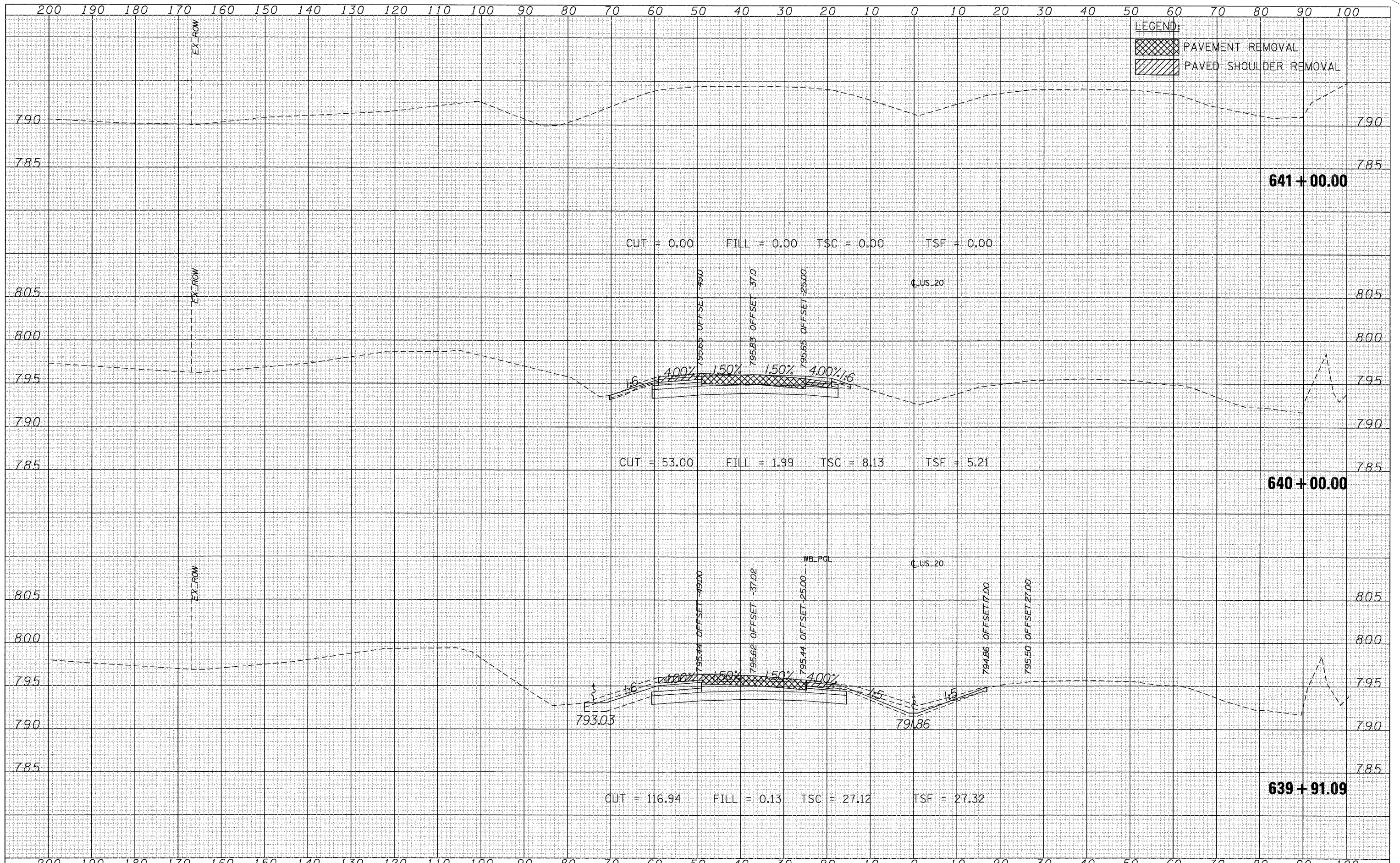
**CROSS SECTIONS  
 US 20**

SCALE: SHEET NO. OF SHEETS STA. 638+00.00 TO STA. 639+00.00

F.A.P. RTE. 301	SECTION 177-2-1	COUNTY STEPHENSON	TOTAL SHEETS 211	SHEET NO. 210
CONTRACT NO. 64860				ILLINOIS FED. AID PROJECT

DATE	
BY	
DESIGNED	
DRAWN	
CHECKED	
DATE	
FILE NAME	
USER NAME	
DESIGNED	
DRAWN	
CHECKED	
DATE	

DATE	
BY	
DESIGNED	
DRAWN	
CHECKED	
DATE	
FILE NAME	
USER NAME	
DESIGNED	
DRAWN	
CHECKED	
DATE	



FILE NAME = T:\168144\civ\1\PAV. Xshra\28PAV_MLXS-sheets.dgn	USER NAME = MMS	DESIGNED -	REVISED -	<b>STATE OF ILLINOIS DEPARTMENT OF TRANSPORTATION</b>	<b>CROSS SECTIONS US 20</b>				F.A.P. RTE. 301	SECTION 177-2-1	COUNTY STEPHENSON	TOTAL SHEETS 211	SHEET NO. 211
PLOT SCALE = 1/8" = 1' IN.		DRAWN -	REVISED -		SCALE:	SHEET NO.	OF	SHEETS	STA. 639+91.09	TO STA. 640+00.00	CONTRACT NO. 64860		
PLOT DATE = 9/28/11		CHECKED -	REVISED -		ILLINOIS FED. AID PROJECT								
		DATE -	REVISED -										