


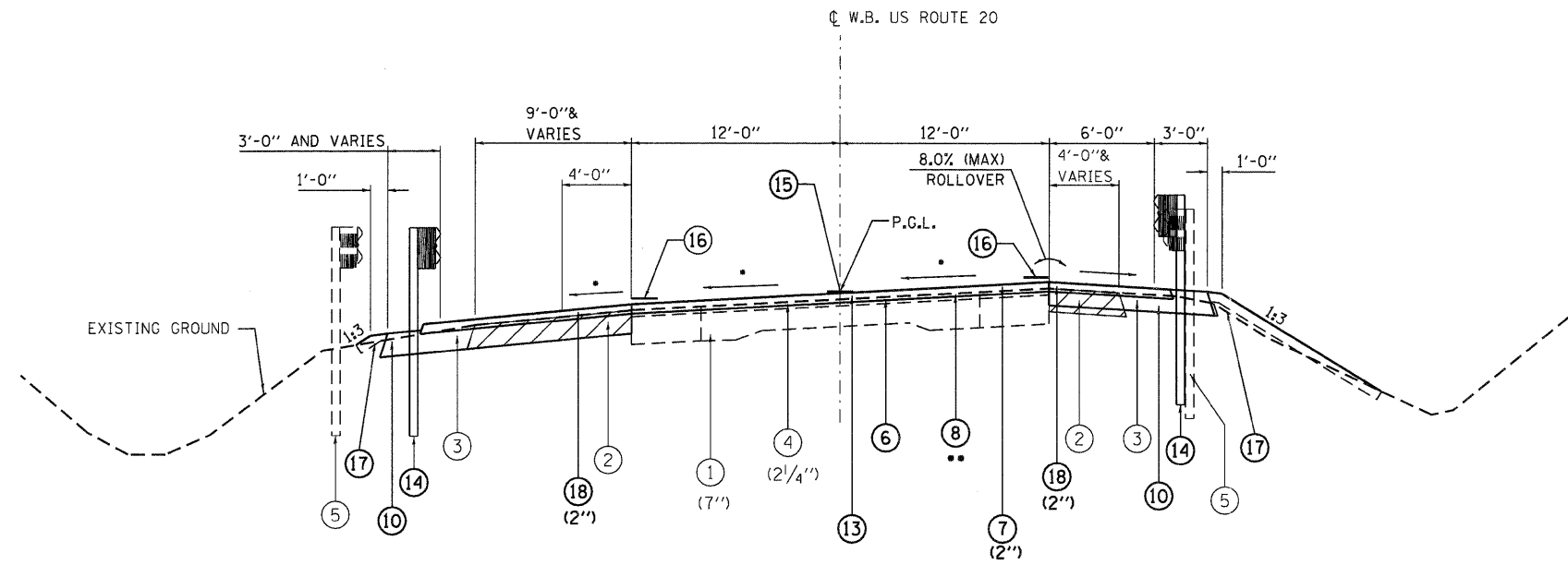
LEGEND

- ① EXISTING P.C.C. PAVEMENT
- ② EXISTING HMA SHOULDER
- ③ EXISTING AGGREGATE SHOULDER
- ④ EXISTING HMA RESURFACING
- ⑤ EXISTING GUARDRAIL
- ⑥ LEVELING BINDER (MACHINE METHOD), N70 (3/4")
- ⑦ HOT-MIX ASPHALT (HMA) SURFACE COURSE, MIX "D", N70
- ⑧ HMA SURFACE REMOVAL, VARIABLE DEPTH
- ⑨ HMA SURFACE REMOVAL, 2"
- ⑩ HMA SHOULDERS, 8"
- ⑪ AGGREGATE WEDGE SHOULDER, TYPE B
- ⑫ AGGREGATE SHOULDERS, TYPE B 8"
- ⑬ BITUMINOUS MATERIALS (PRIME COAT)
- ⑭ GUARDRAIL
- ⑮ POLYUREA PAVEMENT MARKING, TYPE 1 - LINE 6"
- ⑯ POLYUREA PAVEMENT MARKING, TYPE 1 - LINE 4"
- ⑰ TOPSOIL FURNISH AND PLACE, 4" AND SEEDING
- ⑱ HMA SURFACE COURSE, MIX "C", N50
-  TO BE REMOVED

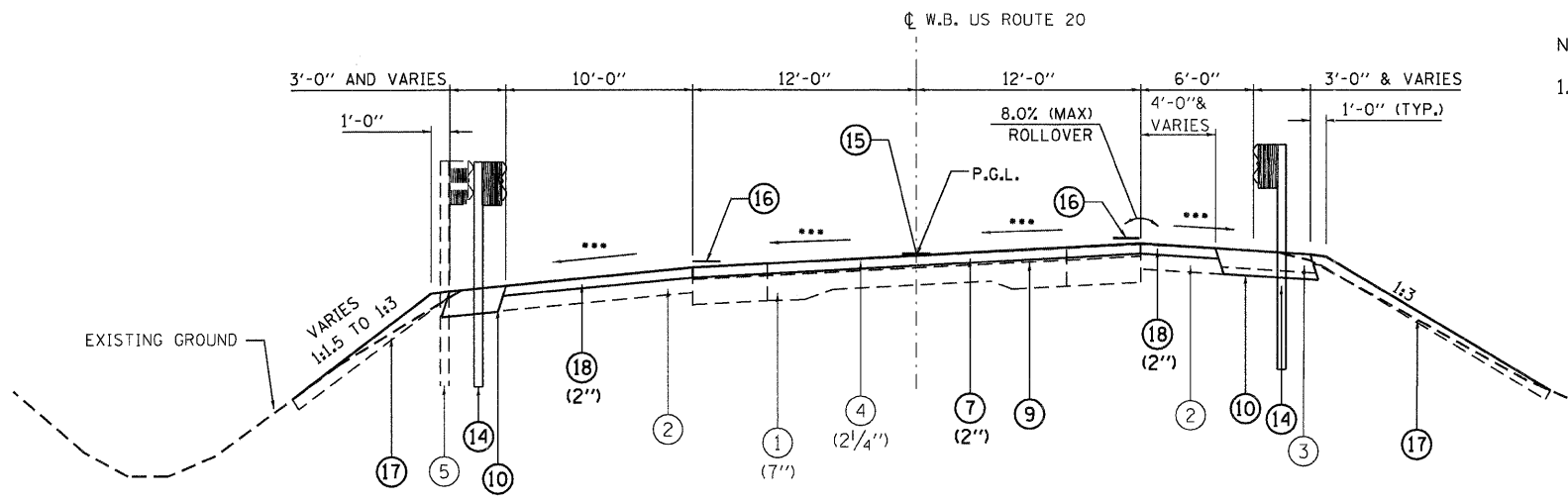
- PAVEMENT SLOPE TRANSITIONS
 STA. 330+30 4.5%
 STA. 331+05 4.5%
 STA. 331+45 MATCH EXIST.
- VARIES FROM 1 1/4" AT STA. 330+28.80
 TO 2" AT STA. 331+05.
- MATCH EXISTING SLOPES

NOTES:

1. REMOVE EXISTING HMA SHOULDER AND CONSTRUCT PROPOSED HMA SHOULDERS, 8" FROM LEFT STA. 331+07.00 TO STA. 331+72.00.



PROPOSED TYPICAL SECTION
 STA. 330+28.80 TO STA. 331+07.00



PROPOSED TYPICAL SECTION
 STA. 331+07.00 TO STA. 334+28.00

USER NAME = gjameson	DESIGNED -	REVISED -
FILE NAME = Z83207.tpd.dgn	CHECKED -	REVISED -
PLOT DATE = 12/6/2011	DRAWN -	REVISED -
PLOT TIME = 10:17:20 AM	CHECKED -	REVISED -

WHKS & CO.
 ENGINEERING
 1701 ROUTE 35 NORTH
 EAST DUBUQUE, IL 61025
 (815) 747-8833
 DESIGN FIRM #184001036

STATE OF ILLINOIS
 DEPARTMENT OF TRANSPORTATION

US 20 TYPICAL SECTIONS
 SN 043-0005

SCALE: 1" = 5' SHEET NO. 2 OF 2 SHEETS STA. TO STA.

F.A.P. RTE.	SECTION	COUNTY	TOTAL SHEETS	SHEET NO.
301	(43B,44B,44HB,45B)D	JO DAVIESS	309	17
CONTRACT NO. 64C94			ILLINOIS FED. AID PROJECT	