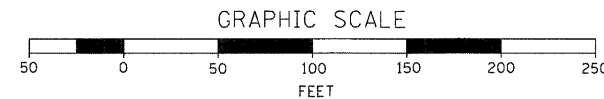


**LEGEND**

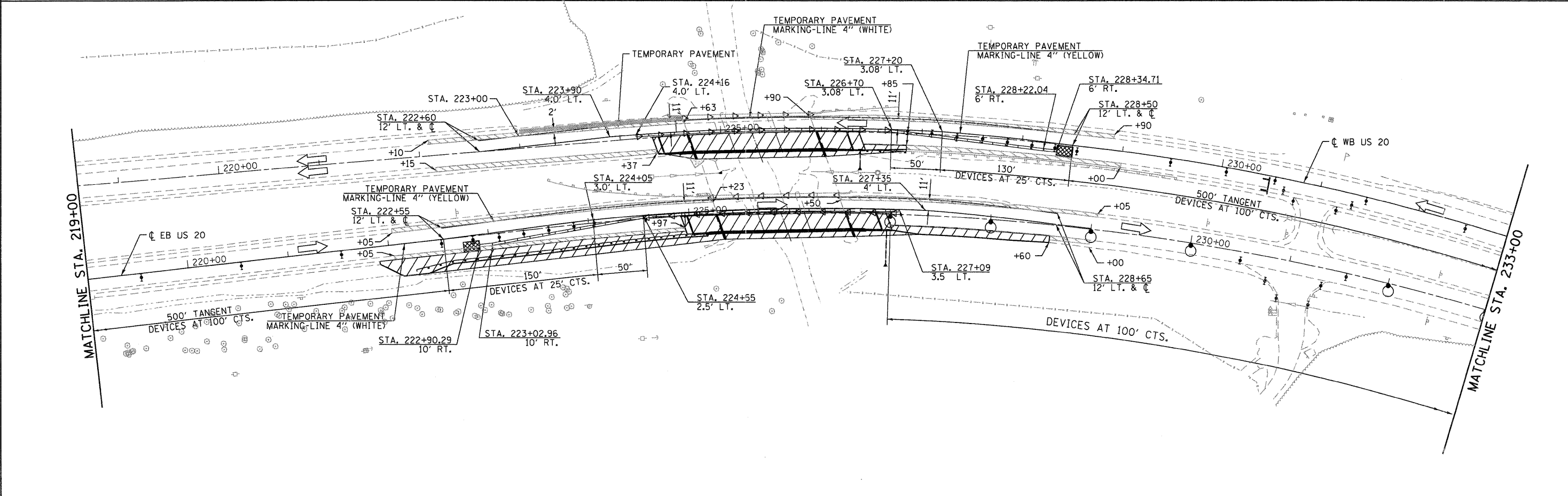
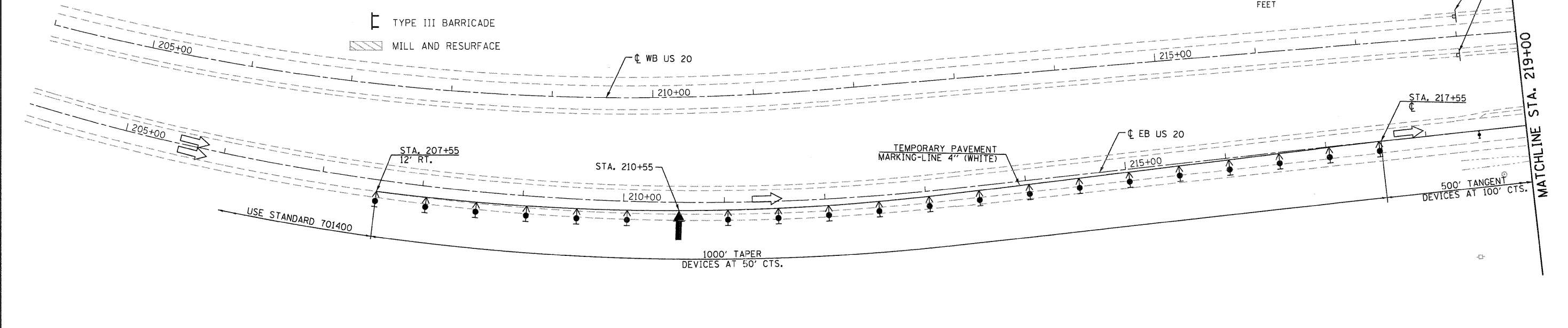
- ↑ ARROW BOARD
- ▨ WORK AREA
- ⊥ SIGN
- ⬆ DIRECTION INDICATOR BARRICADE WITH STEADY BURN MONODIRECTIONAL LIGHT
- ⬇ TYPE II BARRICADE, DRUM, OR VERTICAL BARRICADE WITH STEADY BURN MONODIRECTIONAL LIGHT
- TEMPORARY CONCRETE BARRIER
- ◁ MONODIRECTIONAL BARRIER WALL/GUARDRAIL MARKER
- ▩ IMPACT ATTENUATOR
- ← DIRECTION OF TRAFFIC
- TEMPORARY PAVEMENT
- ⊙ DRUMS WITH STEADY BURNING MONODIRECTIONAL LIGHT
- ⊥ TYPE III BARRICADE
- ▨ MILL AND RESURFACE

**NOTES:**

1. TEMPORARY CONCRETE BARRIER WALL OFFSETS ARE MEASURED TO THE TRAFFIC SIDE OF THE WALL.



END WORK ZONE SPEED LIMIT



USER NAME = gjameson	DESIGNED - JAC	REVISED -
FILE NAME = Z03207-sht-staging-SH0303.dgn	JAC	REVISED -
PLOT DATE = 12/6/2011	DRAWN - JAK	REVISED -
PLOT TIME = 10:18:38 AM	CHECKED -	REVISED -

DESIGNED - JAC	REVISED -
JAC	REVISED -
DRAWN - JAK	REVISED -
CHECKED -	REVISED -

**WHKS & CO.**  
ENGINEERING  
1701 ROUTE 35 NORTH  
EAST DUBUQUE, IL 61025  
(815) 747-8833  
DESIGN FIRM #184001036

**STATE OF ILLINOIS  
DEPARTMENT OF TRANSPORTATION**

**US 20 TRAFFIC CONTROL PLANS (STAGE 1)  
SN 043-0002 & SN 043-0003**  
SCALE: 1"=50' SHEET NO. 1 OF 2 SHEETS STA. 204+00 TO STA. 233+00

F.A.P. RTE.	SECTION	COUNTY	TOTAL SHEETS	SHEET NO.
301	(43B,44B,44HB,45BD)	JO DAVIESS	309	58
CONTRACT NO. 64C94			ILLINOIS FED. AID PROJECT	