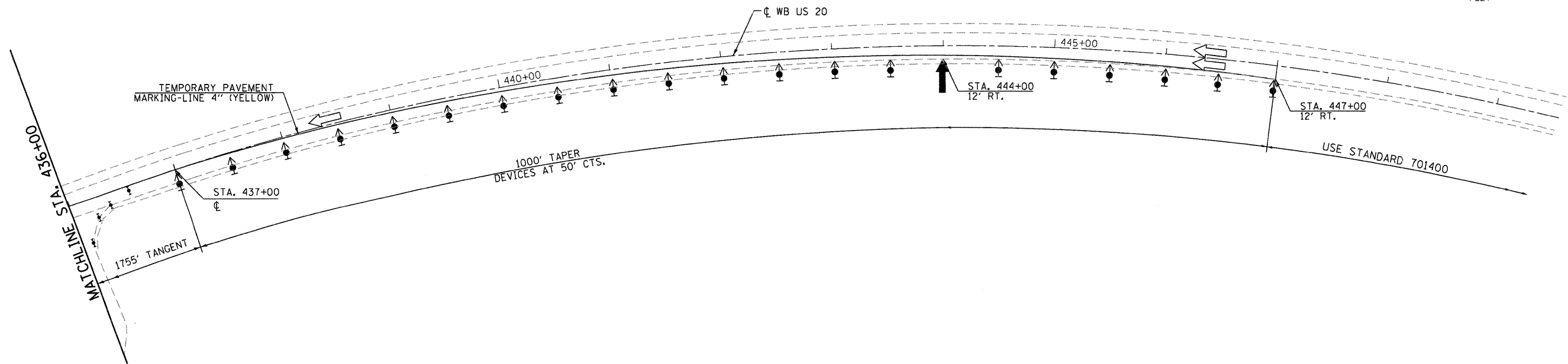
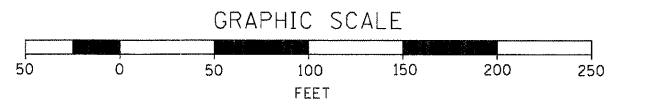
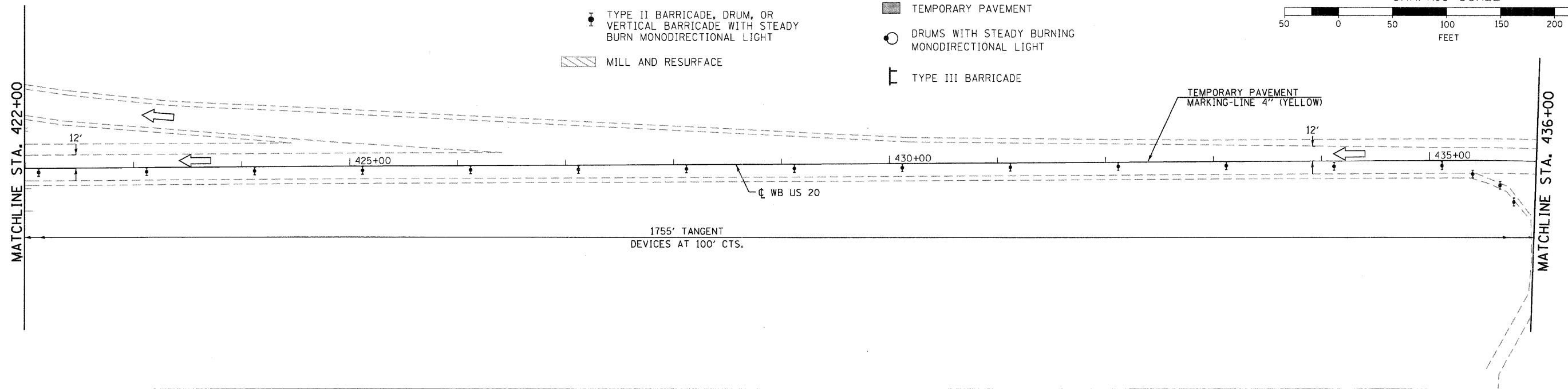
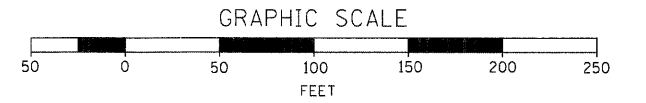


LEGEND

- ↑ ARROW BOARD
- ▨ WORK AREA
- ⊥ SIGN
- ↑ DIRECTION INDICATOR BARRICADE WITH STEADY BURN MONODIRECTIONAL LIGHT
- ⬇ TYPE II BARRICADE, DRUM, OR VERTICAL BARRICADE WITH STEADY BURN MONODIRECTIONAL LIGHT
- ▨ MILL AND RESURFACE
- ▬ TEMPORARY CONCRETE BARRIER
- ◁ MONODIRECTIONAL BARRIER WALL/GUARDRAIL MARKER
- ▨ IMPACT ATTENUATOR
- ← DIRECTION OF TRAFFIC
- ▨ TEMPORARY PAVEMENT
- DRUMS WITH STEADY BURNING MONODIRECTIONAL LIGHT
- ⊥ TYPE III BARRICADE



USER NAME = gjameson	DESIGNED -	REVISED -
FILE NAME = 203207-shr-staging	DRAWN -	REVISED -
PLOT DATE = 12/6/2011	CHECKED -	REVISED -
PLOT TIME = 10:49:00 AM		

WHKS & CO.
ENGINEERING

1701 ROUTE 35 NORTH
EAST DUBUQUE, IL 61025
(815) 747-8833
DESIGN FIRM #184001036

STATE OF ILLINOIS
DEPARTMENT OF TRANSPORTATION

US 20 TRAFFIC CONTROL PLANS (STAGE 1)
SN 043-0006 (WB)

SCALE: 1"=50' SHEET NO. 2 OF 2 SHEETS STA. 422+00 TO STA. 447+00

F.A.P. RTE.	SECTION	COUNTY	TOTAL SHEETS	SHEET NO.
301	(43B,44B,44HB,45B)D	JO DAVIESS	309	70
CONTRACT NO. 64C94				
ILLINOIS FED. AID PROJECT				