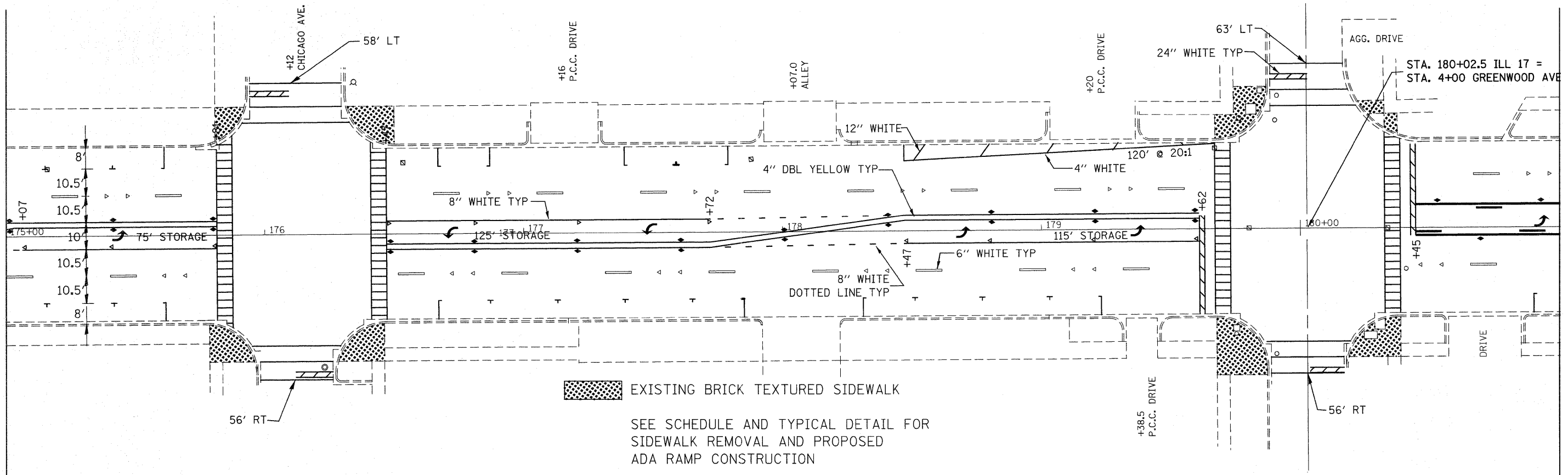


MATCH LINE STA 175+00

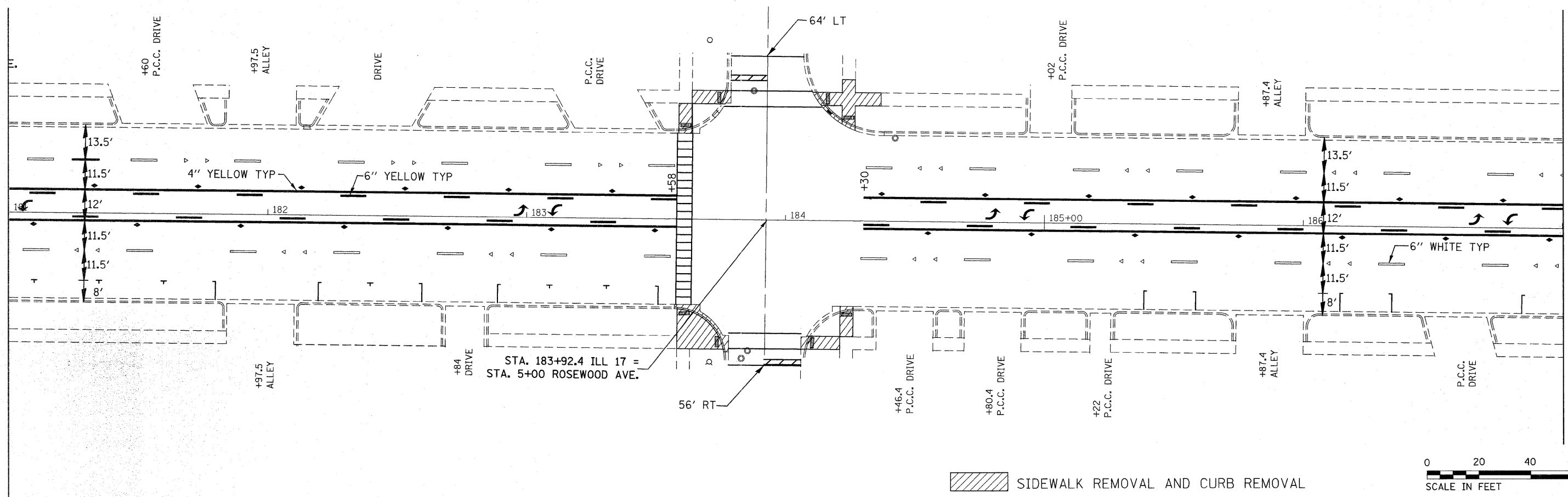


MATCH LINE STA 181+00

EXISTING BRICK TEXTURED SIDEWALK


SEE SCHEDULE AND TYPICAL DETAIL FOR SIDEWALK REMOVAL AND PROPOSED ADA RAMP CONSTRUCTION

MATCH LINE STA 181+00



MATCH LINE STA 187+00

SIDEWALK REMOVAL AND CURB REMOVAL



FILE NAME =	USER NAME = leef.jw
cr:\pw\work\pwwdot\quigley\m1\0282391\ED06604-ah-t-plan.dgn	
PLOT SCALE = 28.0000' / 1in.	
PLOT DATE = 12/20/2011	

DESIGNED -	REVISED -
DRAWN -	REVISED -
CHECKED -	REVISED -
DATE -	REVISED -

STATE OF ILLINOIS
DEPARTMENT OF TRANSPORTATION

PLAN SHEET

SCALE: 1"=20' SHEET OF SHEETS STA. TO STA.

F.A.P. RTE.	SECTION	COUNTY	TOTAL SHEETS	SHEET NO.
330	(1,1R-2)RS	KANKAKEE	54	21
CONTRACT NO. 66477				
ILLINOIS FED. AID PROJECT				