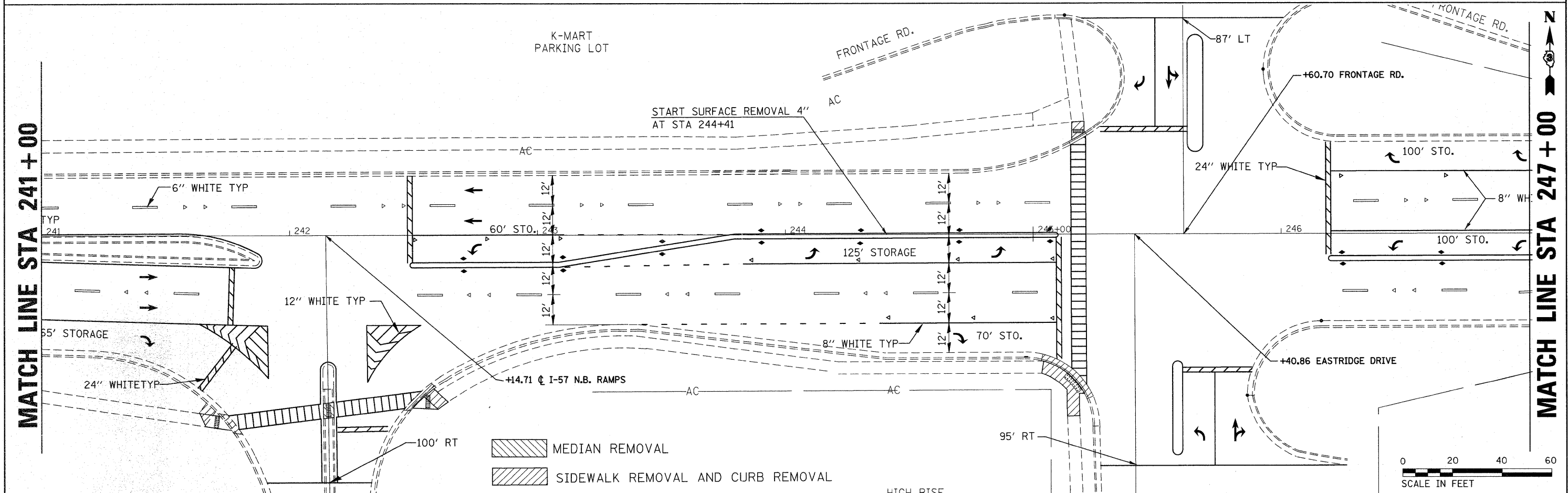
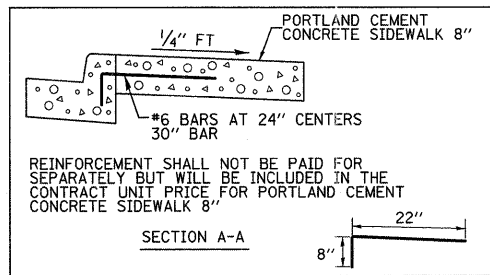



SEE SHEET 33 FOR SB I-57 RAMP
PAVING LIMITS AND PAVEMENT MARKING



MEDIAN REMOVAL
 SIDEWALK REMOVAL AND CURB REMOVAL



FILE NAME =	USER NAME = leaf.jw	DESIGNED -	REVISED -	STATE OF ILLINOIS DEPARTMENT OF TRANSPORTATION	PLAN SHEET	F.A.P. RTE.	SECTION	COUNTY	TOTAL SHEETS	SHEET NO.	
ca:\pwwork\pwwork\quagley\m\140282391\ED06604-sht-plan.dgn	PLOT SCALE = 20.0000' / 1"	DRAWN -	REVISED -			330	(1,1R-2)RS	KANKAKEE	54	26	
	PLOT DATE = 12/20/2011	CHECKED -	REVISED -			SCALE: 1"=20' SHEET OF SHEETS STA. TO STA.					
		DATE -	REVISED -			CONTRACT NO. 66477					

ILLINOIS FED. AID PROJECT