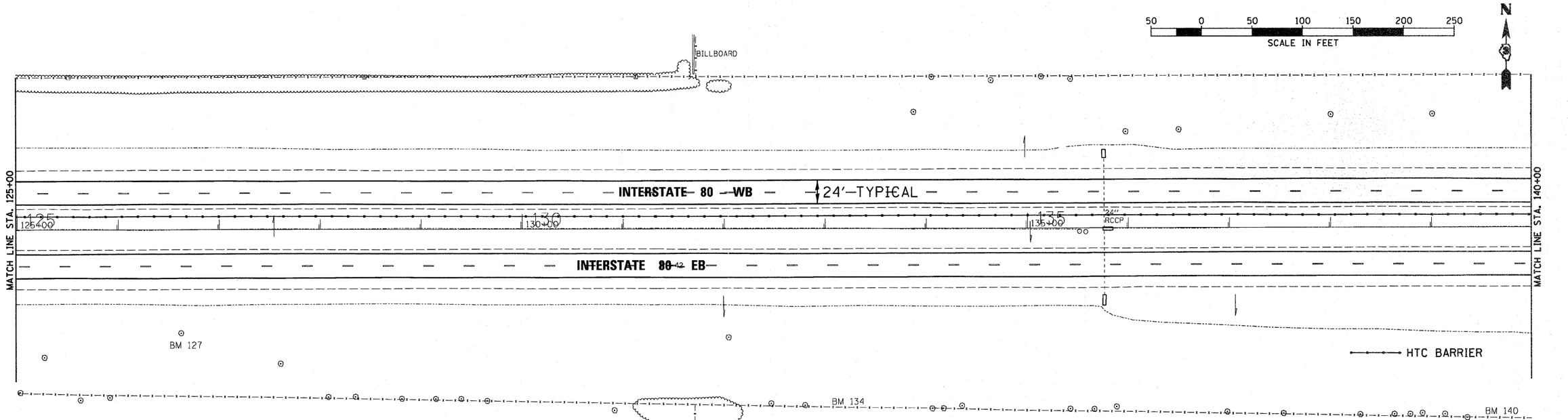

BM 127
NAIL IN 10" TREE
STA. 126+64.436, 102.211' RT.
ELEV. 632.549

BM 134
CHISELED '□' ON TOP FENCE POST IN FOUNDATION
STA. 133+23.351, 177.817' RT.
ELEV. 631.484

BM 140
CHISELED '□' ON TOP FENCE POST IN FOUNDATION
STA. 139+72.065, 189.476' RT.
ELEV. 631.053

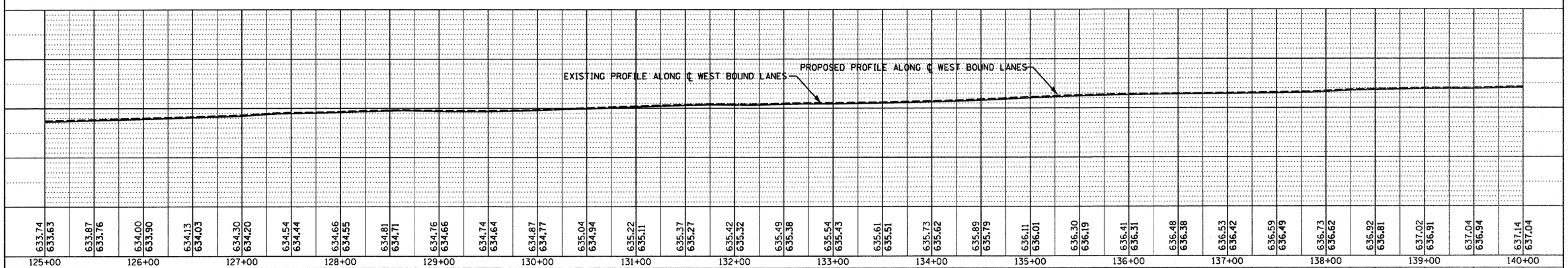

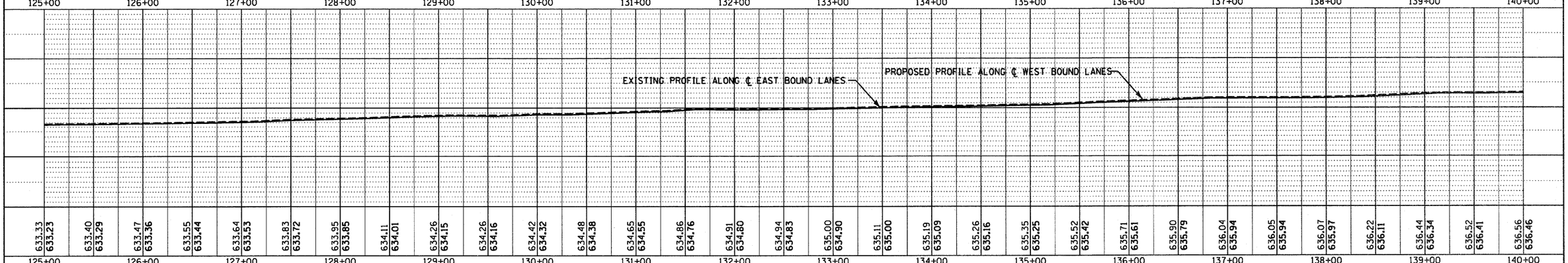

PLAN		BY	DATE
NOTE BOOK NO.	SURVEYED	CHAMLIN & ASSOCIATES	02/11
	PLOTTED	LAG	03/11
	ALIGNMENT CHECKED	DJD	03/11
	RT. OF WAY CHECKED		
	CADD FILE NAME	D366A48-TOPO.DGN	04/11

PROFILE		BY	DATE
NOTE BOOK NO.	SURVEYED	CHAMLIN & ASSOCIATES	02/11
	PLOTTED	LAG	03/11
	GRADES CHECKED	LAG	03/11
	B.M. NOTED	NOE	04/11
	STRUCTURE NOTATNS CH'KD		

FILE NAME = D366A48-SHT-PLNPRF-125-140.DGN	USER NAME =	DESIGNED -	REVISED -
		CHECKED -	REVISED -
	PLOT SCALE = 1'=50'	DRAWN - LAG	REVISED -
	PLOT DATE = 05/11	CHECKED - DJD	REVISED -

STATE OF ILLINOIS
DEPARTMENT OF TRANSPORTATION

PLAN & PROFILE - I-80

SCALE: 1"=50' | SHEET NO. OF SHEETS | STA. 125+00 TO STA. 140+00

F.A.I. RTE.	SECTION	COUNTY	TOTAL SHEETS	SHEET NO.
FAI 80	(50-2,4)RS-5 & (50-3)RS-6	LASALLE	109	31
		CONTRACT NO. 66A48		
		ILLINOIS FED. AID PROJECT		