

PLAN	REVISIONS	DATE
NO.	BY	
	CHAMIN & ASSOCIATES	04/11
	DRAWN	04/11
	CHECKED	04/11
	DATE	04/11
	BY	
	CHAMIN & ASSOCIATES	04/11
	DRAWN	04/11
	CHECKED	04/11
	DATE	04/11

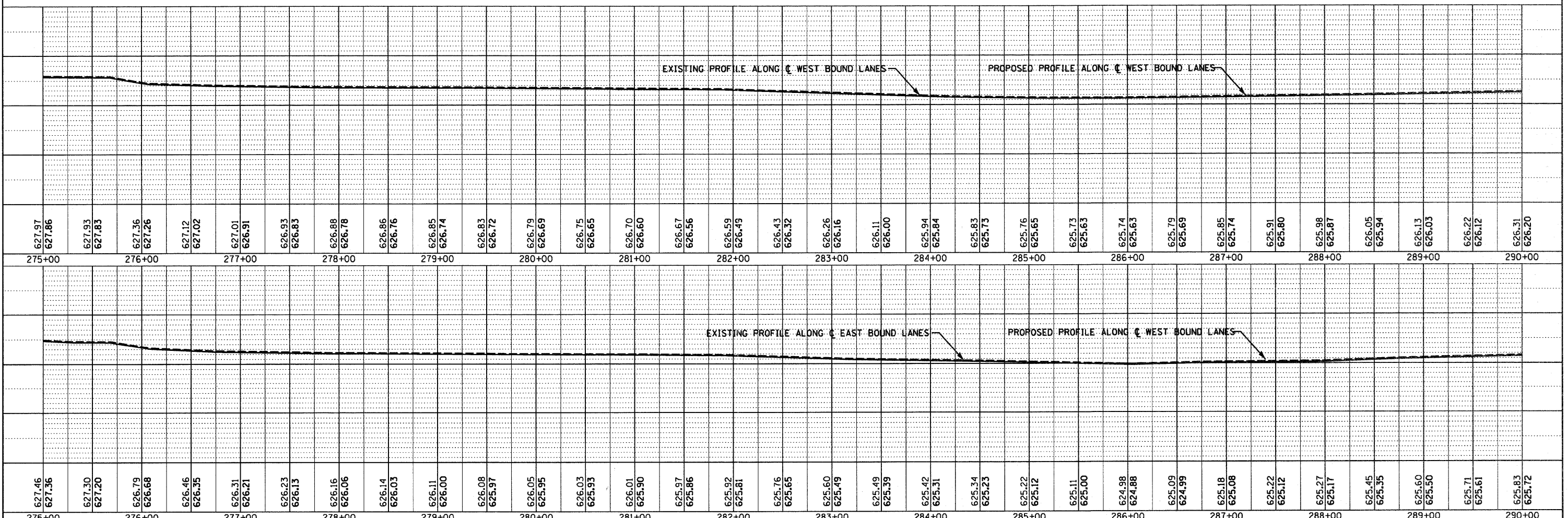
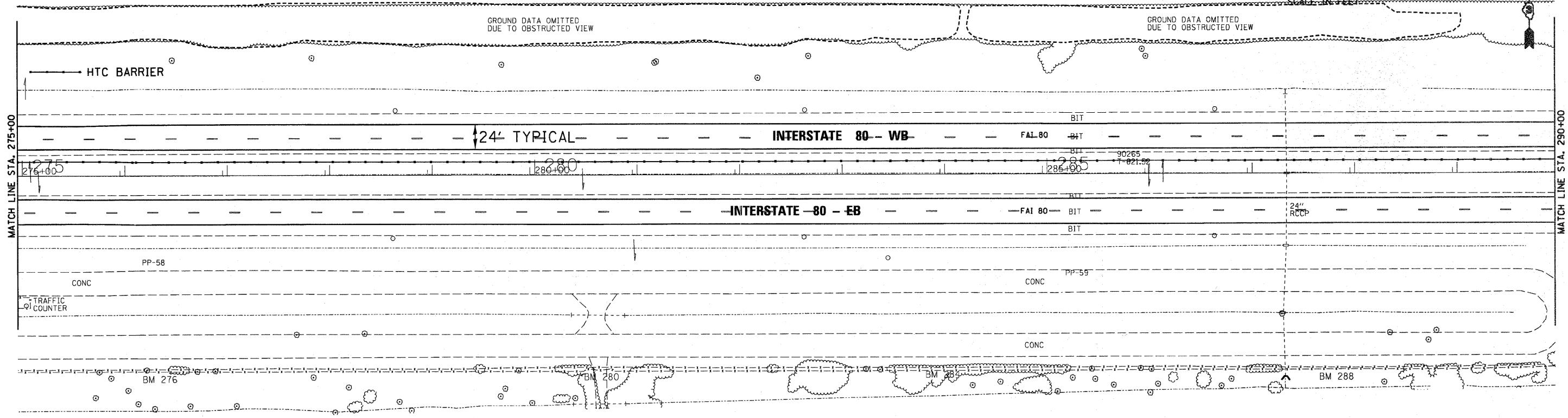

PROFILE	REVISIONS	DATE
NO.	BY	
	CHAMIN & ASSOCIATES	04/11
	LAG	04/11
	NOE	04/11
	DATE	04/11
	BY	
	CHAMIN & ASSOCIATES	04/11
	LAG	04/11
	NOE	04/11
	DATE	04/11

BM 276
NAIL IN WOOD GUARD POST
STA. 276+37.151, 192.650' RT.
ELEV. 625.957

BM 280
NAIL IN WOOD GUARD POST
STA. 280+51.852, 192.281' RT.
ELEV. 625.615

BM 284
NAIL IN WOOD GUARD POST
STA. 284+01.059, 192.310' RT.
ELEV. 624.526

BM 288
NAIL IN WOOD GUARD POST
STA. 287+84.726, 192.435' RT.
ELEV. 624.512



FILE NAME =	USER NAME =	DESIGNED -	REVISIONS -	F.A.I. RTE.	SECTION	COUNTY	TOTAL SHEETS	SHEET NO.
D366A48-SHT-PLNPRF-275-290.DGN		CHECKED -	REVISIONS -	FAI 80 (50-2,4)RS-5 & (50-3)RS-6	LASALLE	109	41	
PLOT SCALE = 1"=50'		DRAWN - LAG	REVISIONS -	CONTRACT NO. 66A48				
PLOT DATE = 05/11		CHECKED - DJD	REVISIONS -	ILLINOIS FED. AID PROJECT				

STATE OF ILLINOIS
DEPARTMENT OF TRANSPORTATION

PLAN & PROFILE - I-80

SCALE: 1"=50' SHEET NO. OF SHEETS STA. 275+00 TO STA. 290+00