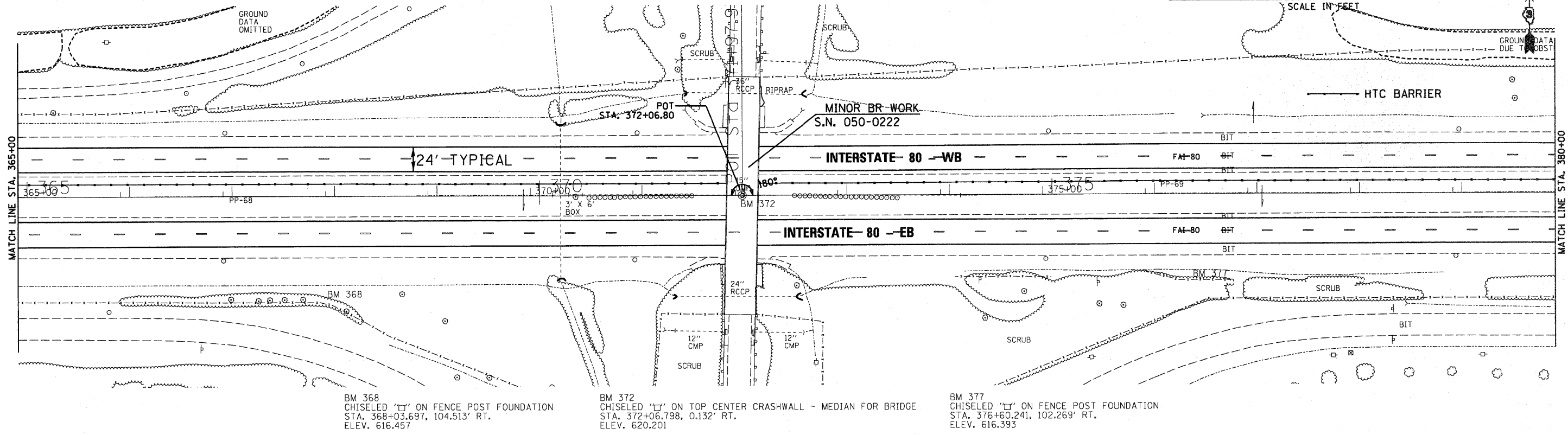



DATE: 02/11  
 BY: CHAMIN & ASSOCIATES  
 CHECKED: DJD  
 DRAWN: LAG  
 DESIGNED: DJD  
 FILE NAME: D366A48-SHT-PLNPRF-365-380.DGN

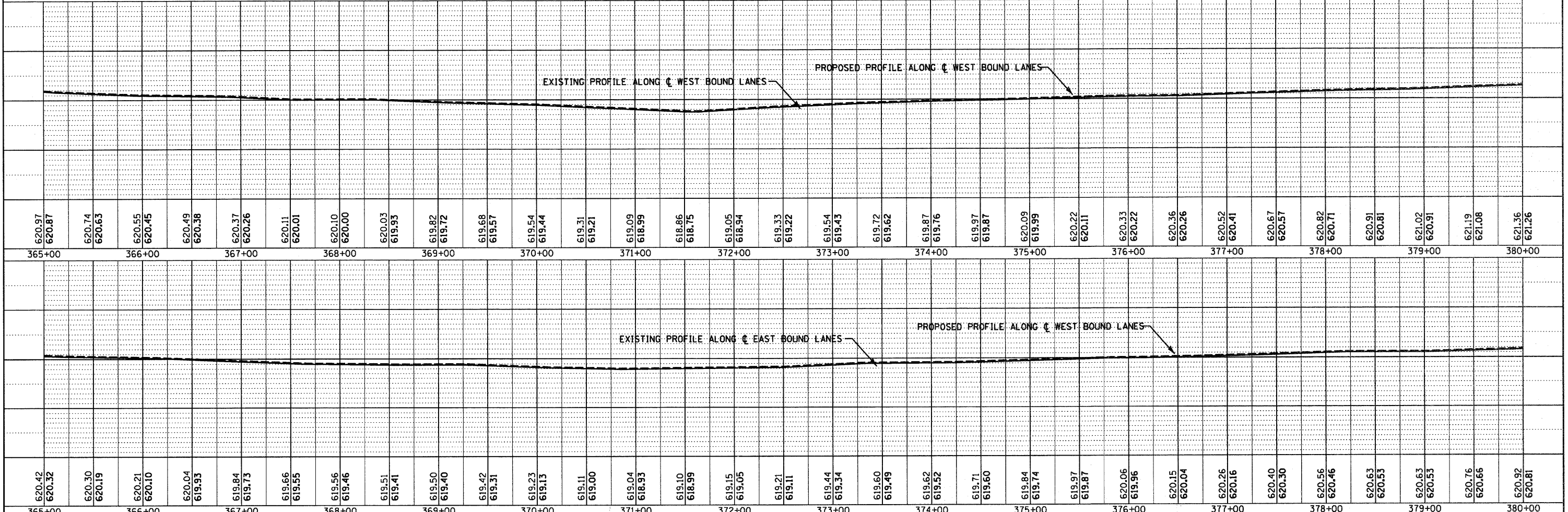
DATE: 02/11  
 BY: CHAMIN & ASSOCIATES  
 CHECKED: LAG  
 DRAWN: DJD  
 DESIGNED: DJD  
 FILE NAME: D366A48-SHT-PLNPRF-365-380.DGN



BM 368 CHISELED 'C' ON FENCE POST FOUNDATION  
 STA. 368+03.697, 104.513' RT.  
 ELEV. 616.457

BM 372 CHISELED 'C' ON TOP CENTER CRASHWALL - MEDIAN FOR BRIDGE  
 STA. 372+06.798, 0.132' RT.  
 ELEV. 620.201

BM 377 CHISELED 'C' ON FENCE POST FOUNDATION  
 STA. 376+60.241, 102.269' RT.  
 ELEV. 616.393



FILE NAME =	D366A48-SHT-PLNPRF-365-380.DGN	USER NAME =	DESIGNED -	REVISED -	STATE OF ILLINOIS DEPARTMENT OF TRANSPORTATION	PLAN & PROFILE - I-80	SCALE: 1"=50'	SHEET NO. OF SHEETS	STA. 365+00 TO STA. 380+00	F.A.I. RTE.	SECTION	COUNTY	TOTAL SHEETS	SHEET NO.
			CHECKED -	REVISED -						FAI 80 (50-2,4RS-5 & (50-3RS-6	LASALLE	109	47	
			DRAWN - LAG	REVISED -						CONTRACT NO. 66A48				
			CHECKED - DJD	REVISED -						ILLINOIS FED. AID PROJECT				