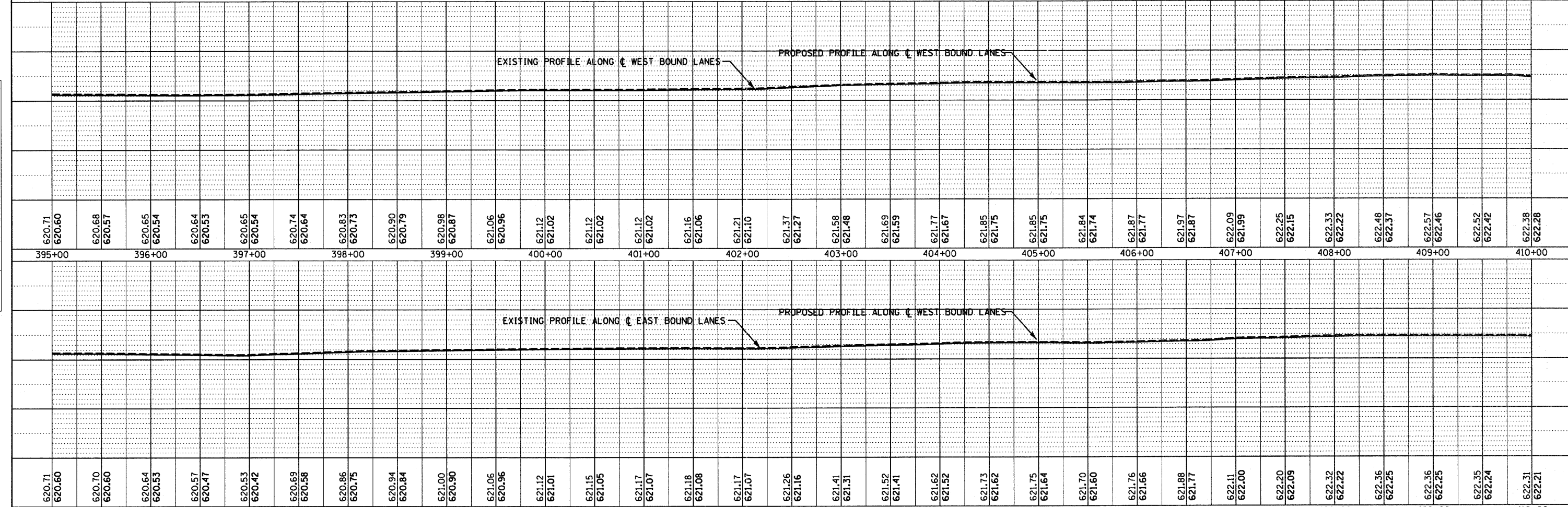
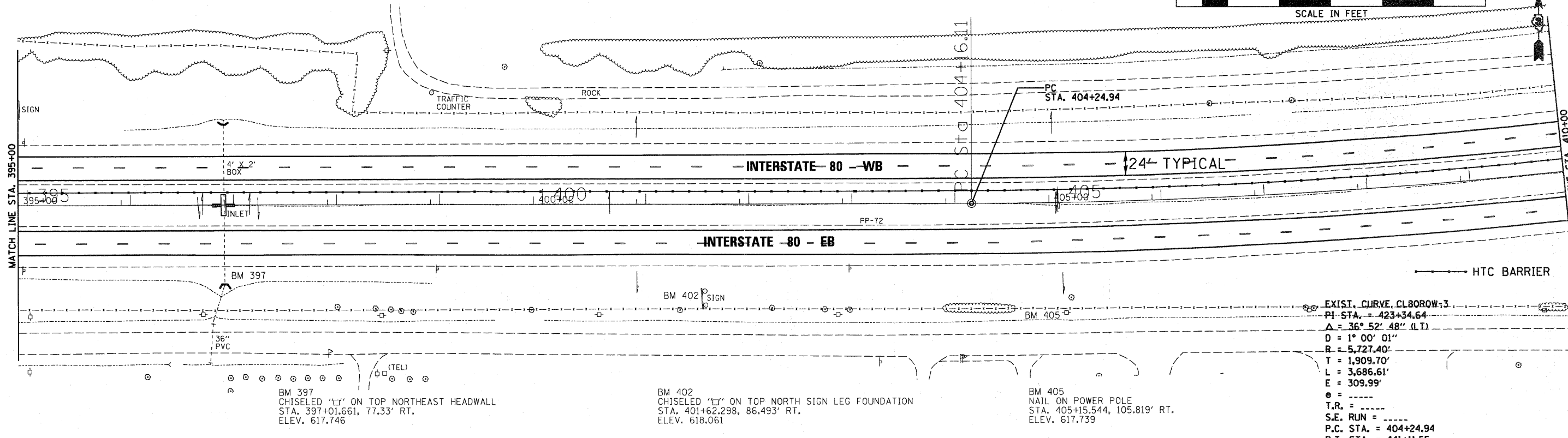
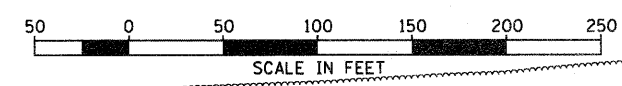


DATE: 02/11
 BY: CHAMIN & ASSOCIATES
 CHECKED: DJD
 DRAWN: DJD
 PLAN NO.:
 SURVEYED: []
 GRADES CHECKED: []
 B.M. NOTED: []
 STRUCTURE NOTATIONS CHECKED: []

DATE: 02/11
 BY: CHAMIN & ASSOCIATES
 CHECKED: LAG
 DRAWN: LAG
 PROFILE NO.:
 SURVEYED: []
 GRADES CHECKED: []
 B.M. NOTED: []
 STRUCTURE NOTATIONS CHECKED: []



FILE NAME: D366A48-SHT-PLNPRF-395-410.DGN	USER NAME: []	DESIGNED: []	REVISED: []	STATE OF ILLINOIS DEPARTMENT OF TRANSPORTATION	PLAN & PROFILE - I-80			F.A.I. RTE.:	SECTION:	COUNTY:	TOTAL SHEETS:	SHEET NO.:
		CHECKED: []	REVISED: []		SCALE: 1"=50'	SHEET NO. OF SHEETS:	STA. 395+00 TO STA. 410+00	FAT 80 (50-2,4RS-5 & (50-3)RS-6	LASALLE	109	49	
		DRAWN: LAG	REVISED: []		CONTRACT NO. 66A48							
		CHECKED: DJD	REVISED: []		ILLINOIS FED. AID PROJECT							