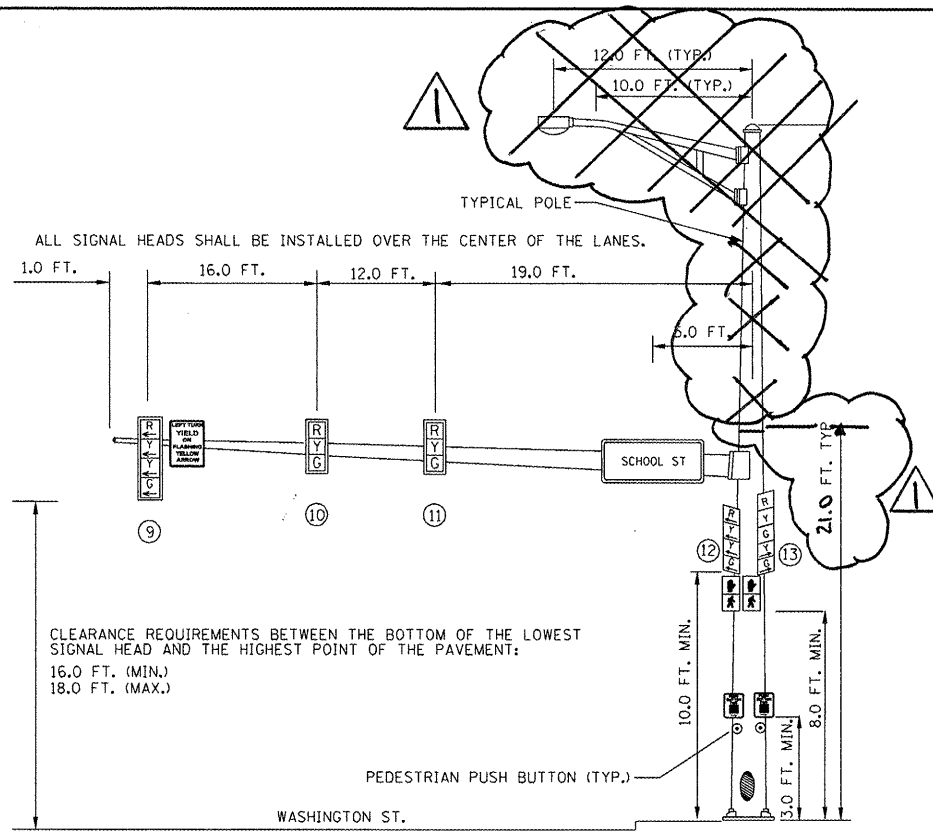
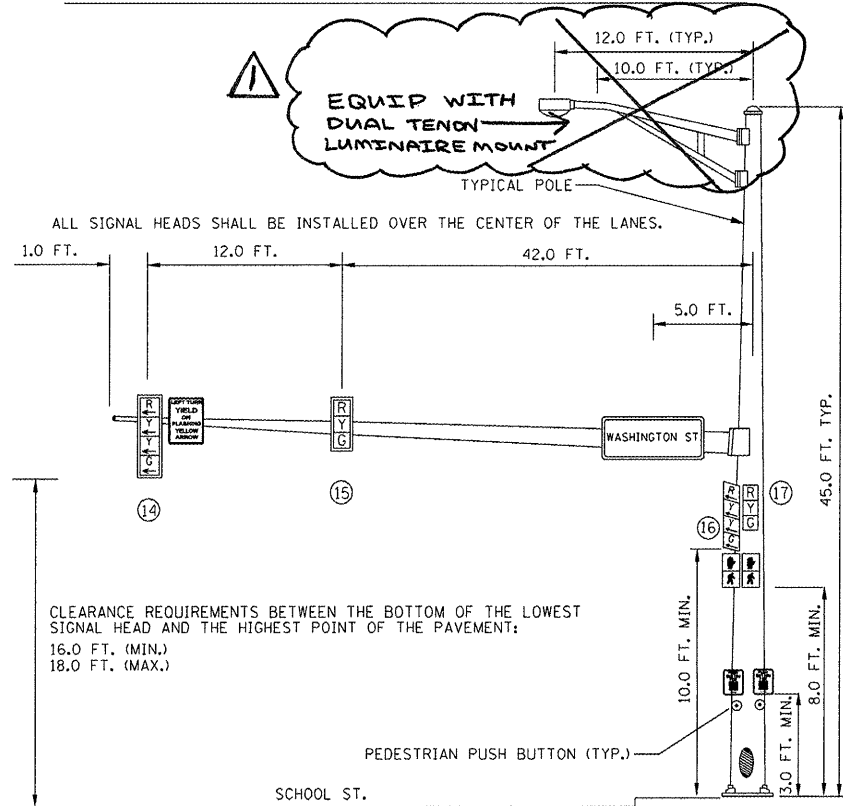


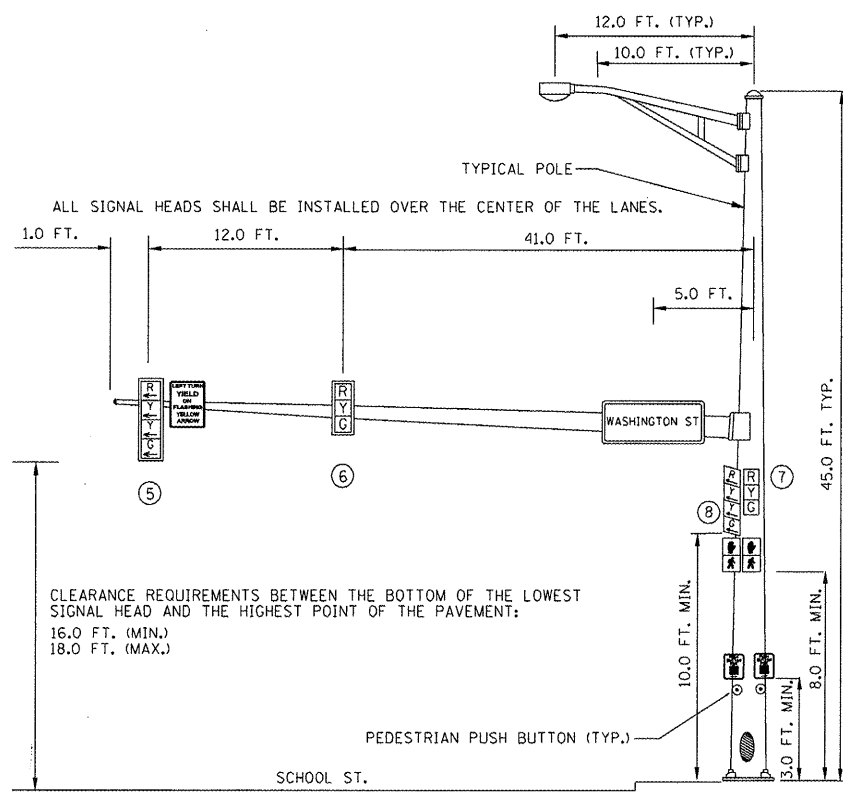
EASTBOUND TRAFFIC SIGNAL
SOUTHEAST CORNER OF IL 8 & SCHOOL STREET



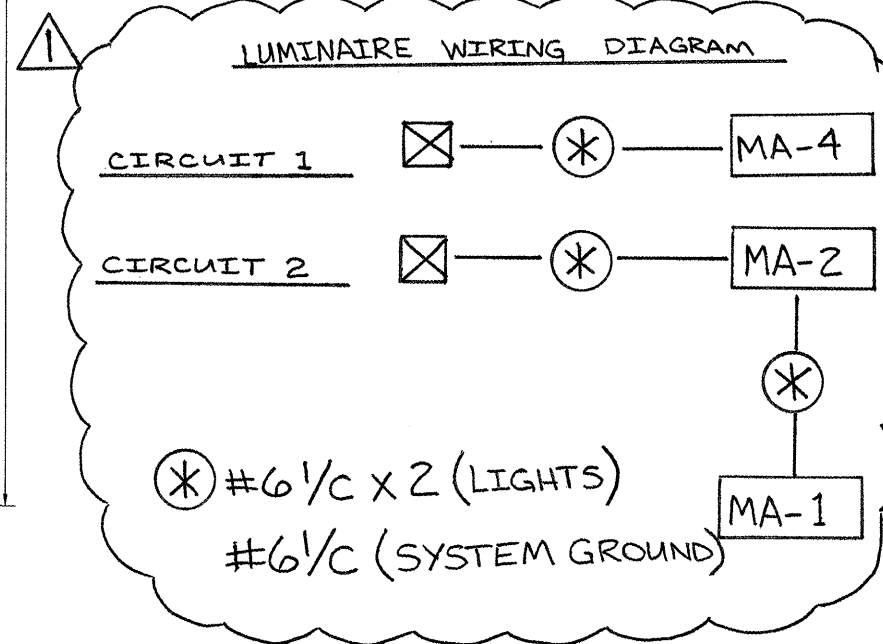
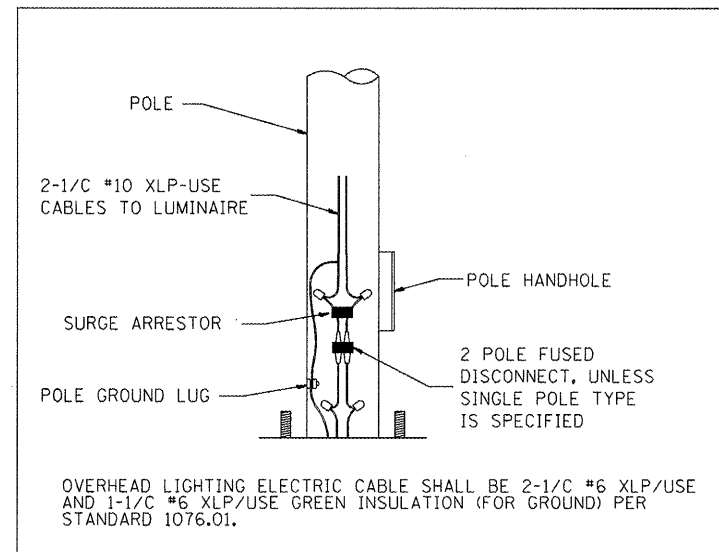
WESTBOUND TRAFFIC SIGNAL
NORTHEAST CORNER OF IL 8 & SCHOOL STREET



NORTHBOUND TRAFFIC SIGNAL
NORTHEAST CORNER OF IL 8 & SCHOOL STREET



SOUTHBOUND TRAFFIC SIGNAL
SOUTHWEST CORNER OF IL 8 & SCHOOL STREET



REVISION
 1. REVISED 2/24/12

| | | | |
|---|------------------|----------------|-----------|
| FILE NAME = | USER NAME = I00T | DESIGNED - LDC | REVISED - |
| X:\Projects\200803566\DCN\04-Rte8-sh-t-School.dgn | | DRAWN - MBB | REVISED - |
| PLOT SCALE = 77.341 FT / IN. | | CHECKED - LDC | REVISED - |
| PLOT DATE = 10/21/2011 | | DATE - | REVISED - |

STATE OF ILLINOIS
DEPARTMENT OF TRANSPORTATION

FAP 399 (IL RTE. 8 AND SCHOOL STREET)
MAST ARM DETAIL

| F.A.P. RTE. | SECTION | COUNTY | TOTAL SHEETS | SHEET NO. |
|--------------------|---------|----------|---------------------------|-----------|
| 399 | 36 R-7 | TAZEWELL | 390 | 261 |
| CONTRACT NO. 68370 | | | ILLINOIS FED. AID PROJECT | |

SCALE: 1"=20' SHEET NO. 7 OF 7 SHEETS STA. TO STA.