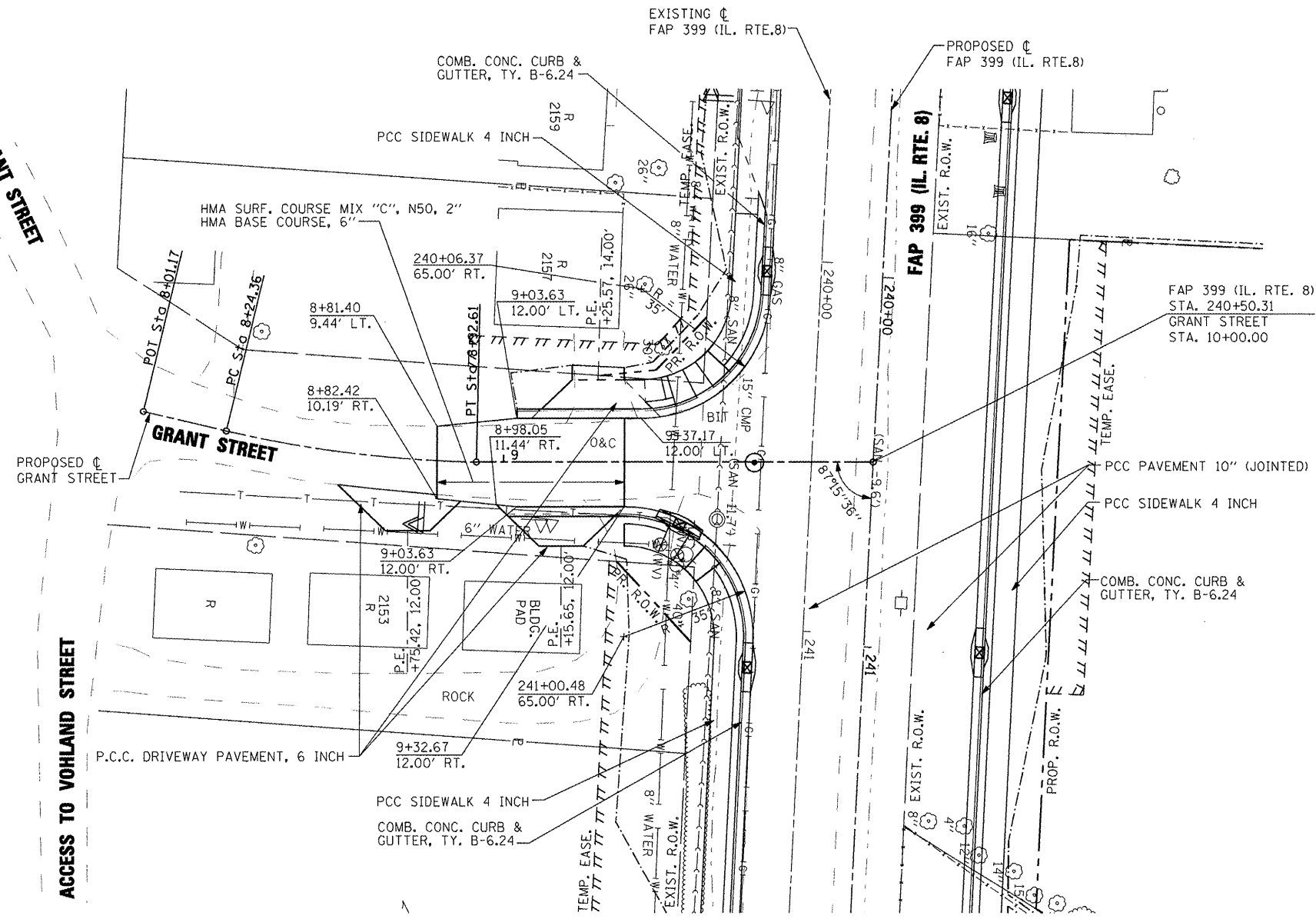


CURVE: GRANT PROP 1  
PI STA. = 8+58.62  
Δ = 12° 14' 33" (LT)  
D = 17° 56' 14"  
R = 319.42'  
T = 34.26'  
L = 68.25'  
E = 1.83'  
P.C. STA = 8+24.36  
P.T. STA = 8+92.61

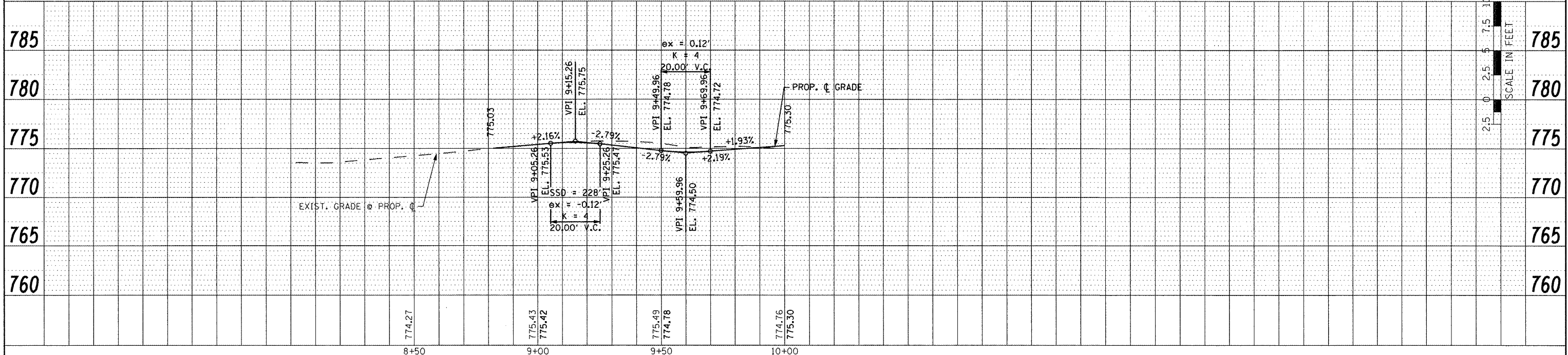
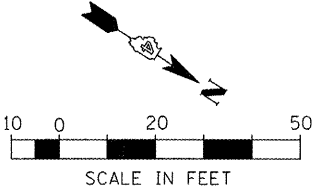
GRANT STREET

GRANT STREET

ACCESS TO VOHLAND STREET



SEE IL. ROUTE 8 PLAN AND PROFILES FOR ADDITIONAL INFORMATION



PLAN	DATE
DRAWN	
CHECKED	
DATE	

PROFILE	DATE
DRAWN	
CHECKED	
DATE	

FILE NAME = x:\projects\200803566\dgn\04-Rte8-shr-PLN\RF-Grant.dgn	USER NAME = IDOT	DESIGNED -	REVISED -	<b>STATE OF ILLINOIS</b> <b>DEPARTMENT OF TRANSPORTATION</b>	<b>FAP 399 (IL. RTE. 8)</b> <b>GRANT STREET - ROADWAY PLAN AND PROFILE</b>	F.A.P. RTE. 399	SECTION 36 R-7	COUNTY TAZEWELL	TOTAL SHEETS 390	SHEET NO. 69		
PLOT SCALE = 40.00' / IN.	CHECKED -	REVISED -	SCALE: AS SHOWN			SHEET NO. OF SHEETS	STA. 8+01.17 TO STA. 10+00.00	CONTRACT NO. 68370				
PLOT DATE = 10/21/2011	DATE - 10-21-11	REVISED -	ILLINOIS FED. AID PROJECT									