








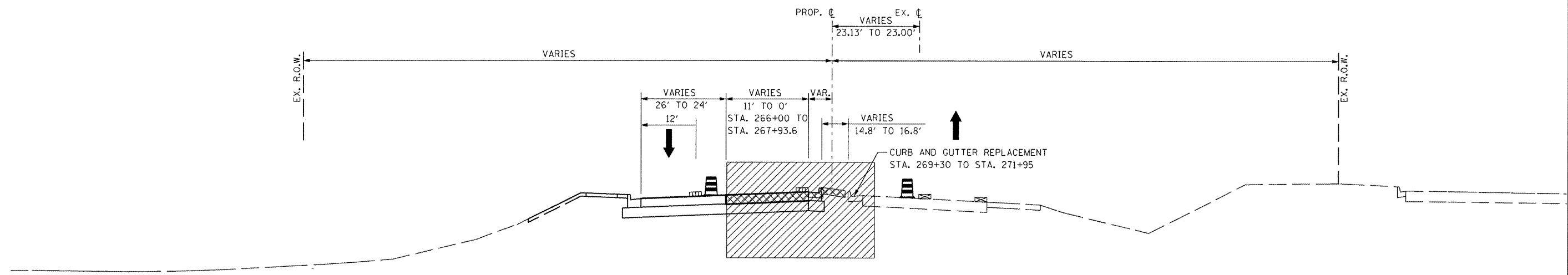


LEGEND

-  EXISTING PAVEMENT MARKING
-  TEMPORARY PAVEMENT MARKING
-  PROPOSED PAVEMENT MARKING
-  DRUM, WITH STEADY BURNING LIGHT
-  TEMPORARY CONCRETE BARRIER
-  CONSTRUCTION THIS STAGE
-  VERTICAL PANEL WITH STEADY BURNING LIGHT
-  EXISTING TRAFFIC LANE IN USE
-  TRAFFIC LANE



MAINTENANCE OF TRAFFIC TYPICAL SECTION
 STA. 266+00.00 TO STA. 271+95.00

FILE NAME =	USER NAME = 1001	DESIGNED -	REVISED -	STATE OF ILLINOIS DEPARTMENT OF TRANSPORTATION	FAP 399 (IL RTE. 8) MAINTENANCE OF TRAFFIC - TYPICAL SECTIONS - STAGE II	F.A.P. RTE.	SECTION	COUNTY	TOTAL SHEETS	SHEET NO.	
xi\projects\200803566\dgn\04-Rte8-sht-5	aging-Typ-2-3.dgn	DRAWN -	REVISED -			399	36 R-7	TAZEWELL	390	85	
PLOT SCALE = 20.624 FT / IN.		CHECKED -	REVISED -			CONTRACT NO. 68370					
PLOT DATE = 10/21/2011		DATE = 10-21-11	REVISED -			ILLINOIS FED. AID PROJECT					
				SCALE: AS SHOWN		SHEET NO. OF SHEETS		STA. TO STA.			