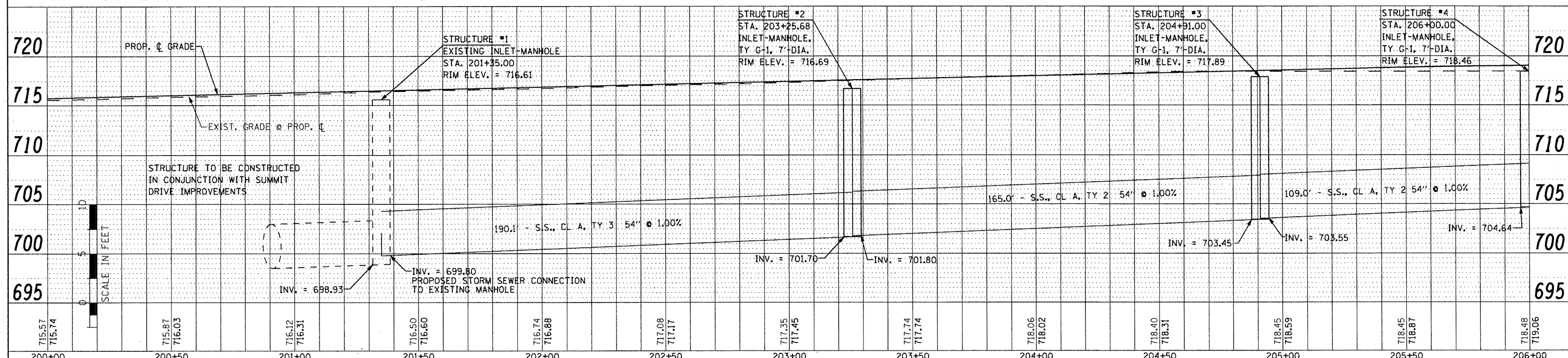
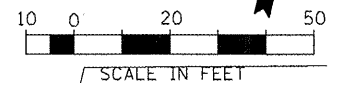
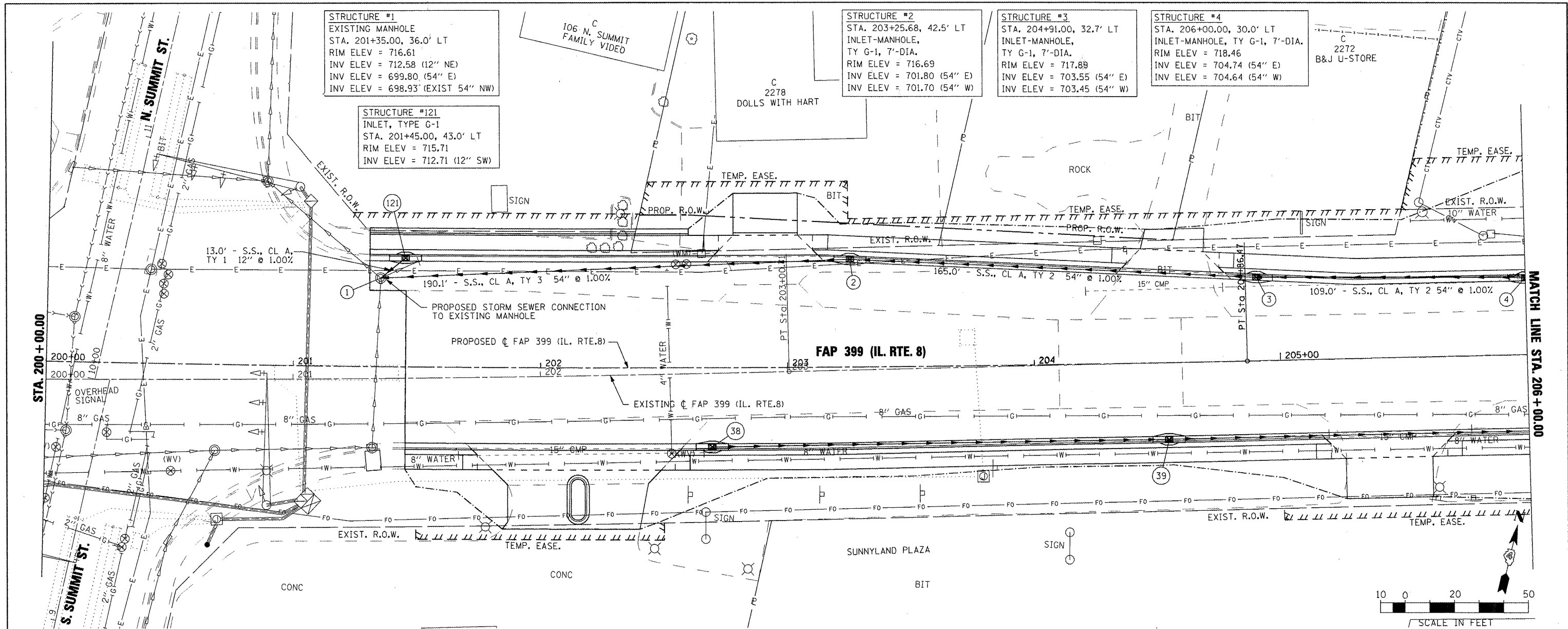


PLAN	SURVEYED	DATE
	ALIGNED	
	NOTED	
	BY	
	NO.	

PROFILE	SURVEYED	DATE
	PLOTTED	
	NOTED	
	BY	
	NO.	



FILE NAME =	USER NAME = IDOT	DESIGNED -	REVISED -	STATE OF ILLINOIS DEPARTMENT OF TRANSPORTATION		FAP 399 (IL. RTE. 8) DRAINAGE PLAN AND PROFILE - NORTH		F.A. RTE. 399	SECTION 36 R-7	COUNTY TAZEWELL	TOTAL SHEETS 390	SHEET NO. 177
x:\proj\jcta\200803566\dgn\04-Rte8-shd-DRAIN-1-NORTH.dgn		DRAWN -	REVISED -									
PLOT SCALE = 48.0000" / IN.		CHECKED -	REVISED -									
PLOT DATE = 10/21/2011		DATE -	REVISED -									
SCALE: AS SHOWN						SHEET NO. OF SHEETS		STA. 200+00.00 TO STA. 206+00.00		CONTRACT NO. 68370		
ILLINOIS FED. AID PROJECT												