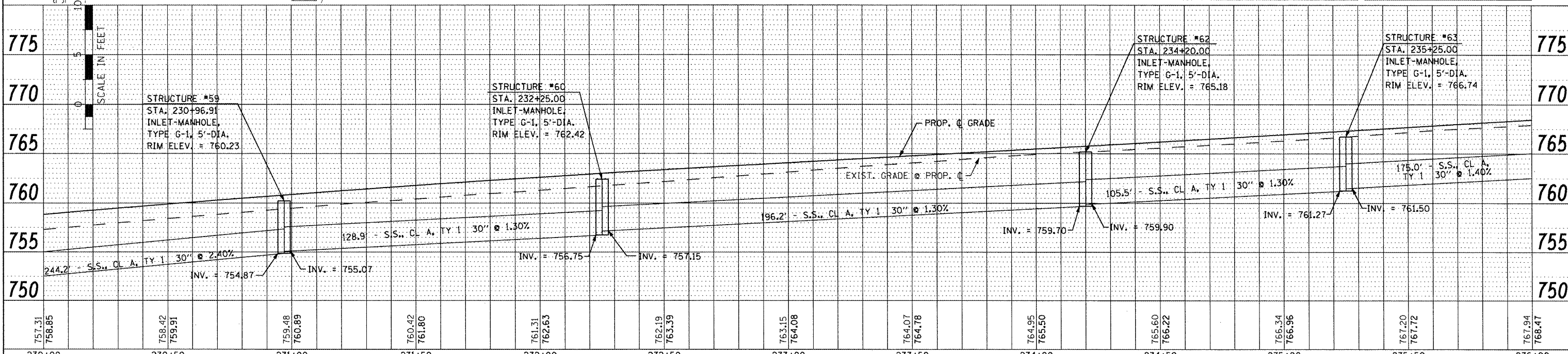
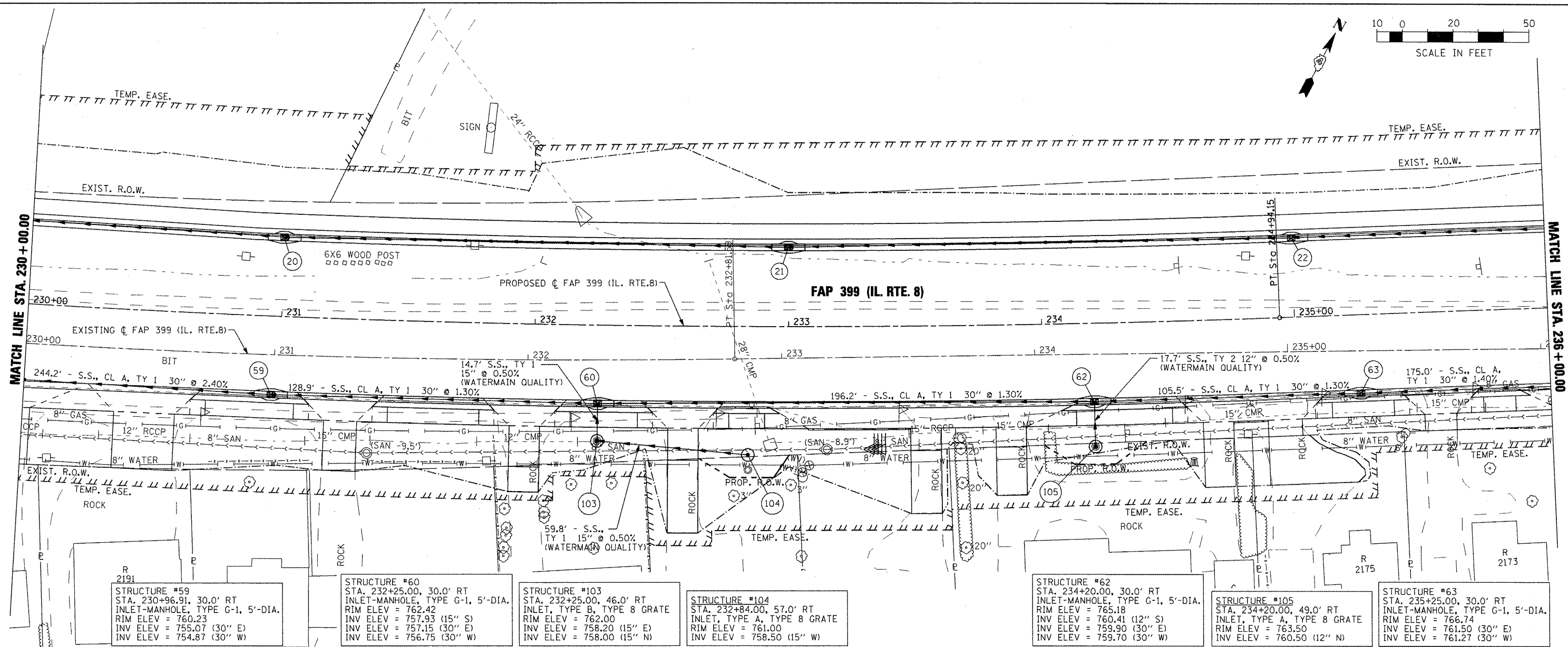
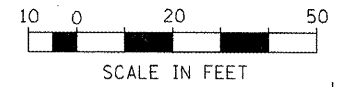


DATE	
BY	
REVIEWED	
PLANNED	
NOTED	
NO. OF SHEETS	
NO. OF SHEETS CHECKED	
CADD FILE NAME	

DATE	
BY	
REVIEWED	
PLANNED	
NOTED	
NO. OF SHEETS	
NO. OF SHEETS CHECKED	
CADD FILE NAME	



FILE NAME =	USER NAME = IDOT	DESIGNED -	REVISED -	STATE OF ILLINOIS DEPARTMENT OF TRANSPORTATION				FAP 399 (IL. RTE. 8) DRAINAGE PLAN AND PROFILE - SOUTH				F.A. RTE.	SECTION	COUNTY	TOTAL SHEETS	SHEET NO.
x:\proj\001\200803566\dm\04-Rte8-shv-DRA-N-6_SOUTH.dgn		DRAWN -	REVISED -									399	36 R-7	TAZEWELL	390	194
PLOT SCALE = 40.0000' / IN.		CHECKED -	REVISED -									CONTRACT NO. 68370				
PLOT DATE = 10/21/2011		DATE -	REVISED -									ILLINOIS FED. AID PROJECT				
				SCALE: AS SHOWN				SHEET NO. OF SHEETS STA. 230+00.00 TO STA. 236+00.00								