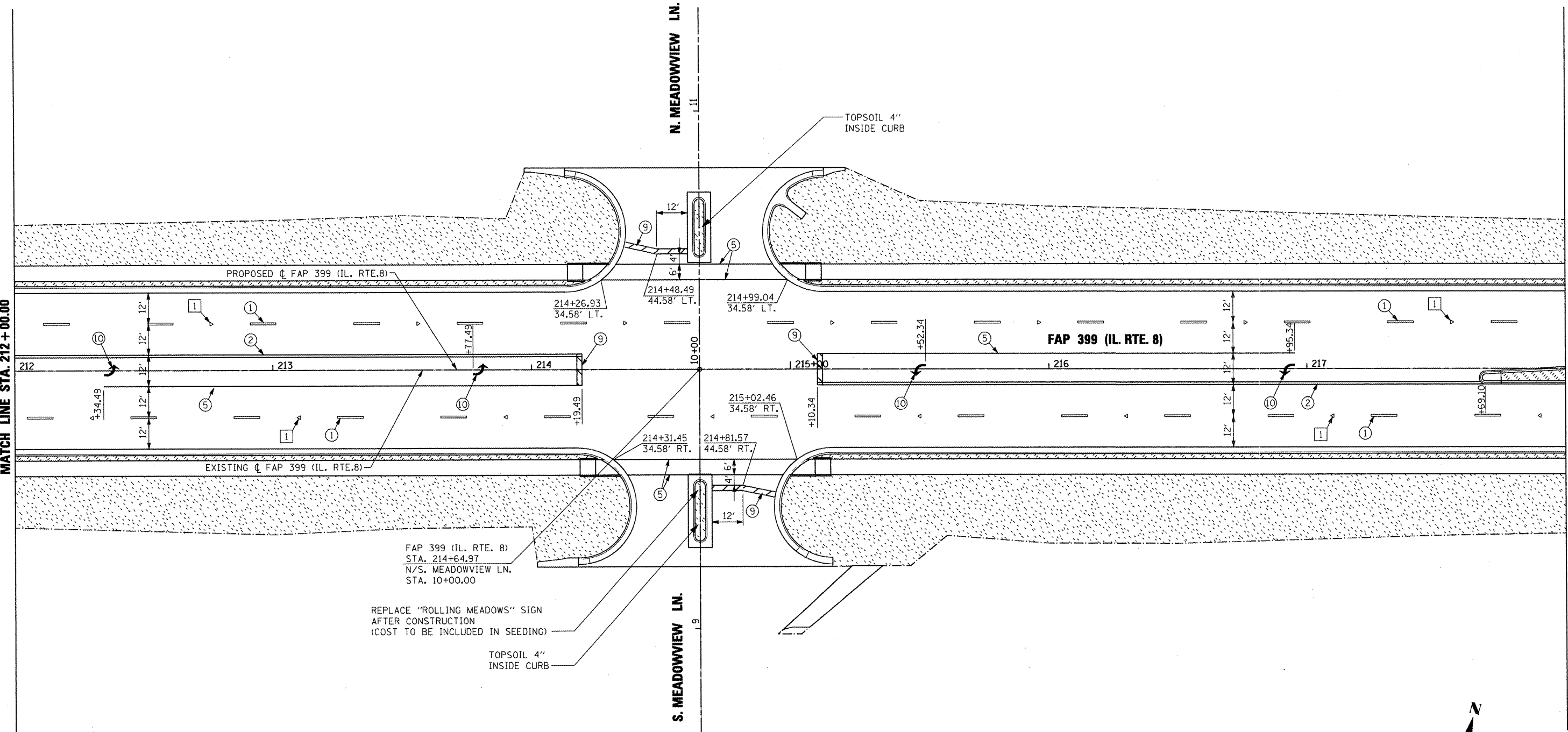


MATCH LINE STA. 212+00.00

MATCH LINE STA. 218+00.00

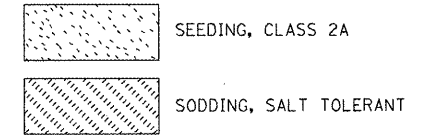


FAP 399 (IL. RTE. 8)
 STA. 214+64.97
 N/S. MEADOWVIEW LN.
 STA. 10+00.00

REPLACE "ROLLING MEADOWS" SIGN
 AFTER CONSTRUCTION
 (COST TO BE INCLUDED IN SEEDING)

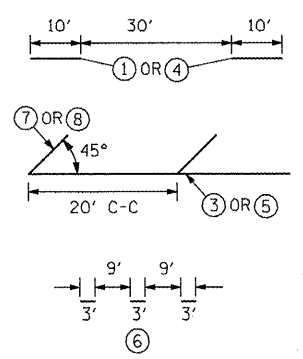
TOPSOIL 4"
 INSIDE CURB

LANDSCAPING LEGEND



PAVEMENT MARKING LEGEND

- ① PREFORMED PLASTIC PAVEMENT MARKING - LINE 6" WHITE SKIP DASH
- ② EPOXY PAVEMENT MARKING - LINE 4" YELLOW SOLID (DOUBLE LINE)
- ③ EPOXY PAVEMENT MARKING - LINE 4" YELLOW SOLID
- ④ EPOXY PAVEMENT MARKING - LINE 4" YELLOW SKIP DASH
- ⑤ EPOXY PAVEMENT MARKING - LINE 8" WHITE SOLID
- ⑥ EPOXY PAVEMENT MARKING - LINE 8" WHITE SKIP DASH
- ⑦ EPOXY PAVEMENT MARKING - LINE 12" YELLOW SOLID
- ⑧ EPOXY PAVEMENT MARKING - LINE 12" WHITE SOLID
- ⑨ EPOXY PAVEMENT MARKING - LINE 24" WHITE SOLID (STOP BAR)
- ⑩ EPOXY PAVEMENT MARKING - LETTERS AND SYMBOLS

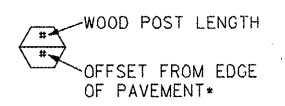


1. PAVEMENT MARKINGS SHALL BE IN ACCORDANCE WITH DISTRICT CADD DETAILS - STANDARD 780001.

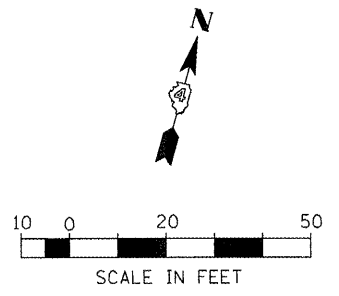
RAISED REFLECTIVE PAVEMENT MARKERS (RRPM) LEGEND

- ① Δ ONE-WAY CRYSTAL MARKER AT 80' CENTERS
- ② ◆ TWO-WAY AMBER MARKER AT 40' CENTERS

SIGN POST LEGEND



* SEE STANDARD 720006 FOR OFFSET



FILE NAME =	USER NAME = IDOT	DESIGNED -	REVISED -	STATE OF ILLINOIS DEPARTMENT OF TRANSPORTATION	FAP 399 (IL. RTE. 8) PAVEMENT MARKING & LANDSCAPING PLANS			F.A.P. RTE. 399	SECTION 36 R-7	COUNTY TAZEWELL	TOTAL SHEETS 390	SHEET NO. 241
x:\projects\200803566\dgn\04-Rte8-shr-11\K-3.dgn	DRAWN -	CHECKED -	REVISED -		SCALE: AS SHOWN	SHEET NO. OF SHEETS	STA. 212+00.00 TO STA. 218+00.00	CONTRACT NO. 68370				
PLOT SCALE = 40.004 FT / IN.	DATE - 10-21-11	REVISED -	REVISED -		ILLINOIS FED. AID PROJECT							
PLOT DATE = 10/21/2011	REVISED -	REVISED -	REVISED -									