



LANDSCAPING LEGEND



-  SEEDING, CLASS 2A
-  SODDING, SALT TOLERANT

PAVEMENT MARKING LEGEND



- ① PREFORMED PLASTIC PAVEMENT MARKING - LINE 6" WHITE SKIP DASH
- ② EPOXY PAVEMENT MARKING - LINE 4" YELLOW SOLID (DOUBLE LINE)
- ③ EPOXY PAVEMENT MARKING - LINE 4" YELLOW SOLID
- ④ EPOXY PAVEMENT MARKING - LINE 4" YELLOW SKIP DASH
- ⑤ EPOXY PAVEMENT MARKING - LINE 8" WHITE SOLID
- ⑥ EPOXY PAVEMENT MARKING - LINE 8" WHITE SKIP DASH
- ⑦ EPOXY PAVEMENT MARKING - LINE 12" YELLOW SOLID
- ⑧ EPOXY PAVEMENT MARKING - LINE 12" WHITE SOLID
- ⑨ EPOXY PAVEMENT MARKING - LINE 24" WHITE SOLID (STOP BAR)
- ⑩ EPOXY PAVEMENT MARKING - LETTERS AND SYMBOLS

1. PAVEMENT MARKINGS SHALL BE IN ACCORDANCE WITH DISTRICT CADD DETAILS - STANDARD 780001.

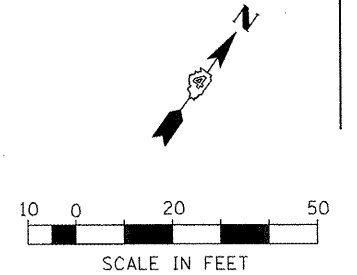
RAISED REFLECTIVE PAVEMENT MARKERS (RRPM) LEGEND

- ①  ONE-WAY CRYSTAL MARKER AT 80' CENTERS
- ②  TWO-WAY AMBER MARKER AT 40' CENTERS

SIGN POST LEGEND

-  WOOD POST LENGTH
-  OFFSET FROM EDGE OF PAVEMENT

* SEE STANDARD 720006 FOR OFFSET



FILE NAME =	USER NAME = IDOT	DESIGNED -	REVISED -	STATE OF ILLINOIS DEPARTMENT OF TRANSPORTATION	FAP 399 (IL. RTE. 8) PAVEMENT MARKING & LANDSCAPING PLANS			F.A.P. RTE. =	SECTION	COUNTY	TOTAL SHEETS	SHEET NO.
x:\projects\200803566\dgn\04-Rte8-sht-PK-11.dgn		DRAWN -	REVISED -		399	36 R-7	TAZEWELL	390	249			
PLOT SCALE = 48.004 FT / IN.		CHECKED -	REVISED -		SCALE: SHEET NO. OF SHEETS STA. 260+00.00 TO STA. 266+00.00			CONTRACT NO. 68370				
PLOT DATE = 10/21/2011		DATE = 10-21-11	REVISED -		ILLINOIS FED. AID PROJECT							