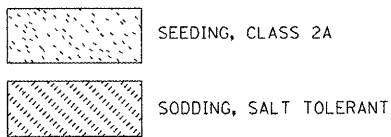
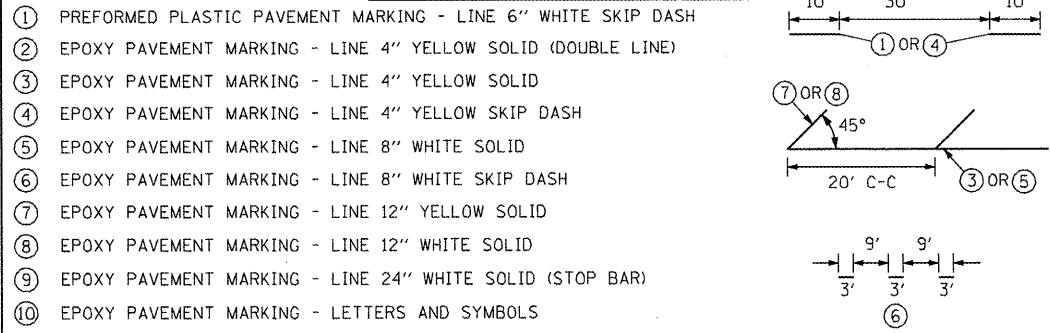


LANDSCAPING LEGEND

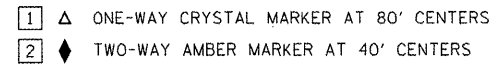


PAVEMENT MARKING LEGEND

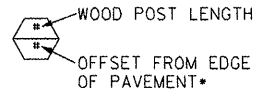


1. PAVEMENT MARKINGS SHALL BE IN ACCORDANCE WITH DISTRICT CADD DETAILS - STANDARD 780001.

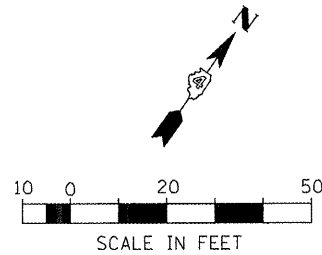
RAISED REFLECTIVE PAVEMENT MARKERS (RRPM) LEGEND



SIGN POST LEGEND



* SEE STANDARD 720006 FOR OFFSET



FILE NAME =	USER NAME = IDOT	DESIGNED -	REVISED -	STATE OF ILLINOIS DEPARTMENT OF TRANSPORTATION	FAP (IL. RTE. 8) PAVEMENT MARKING & LANDSCAPING PLANS			F.A.P. RTE. 399	SECTION 36 R-7	COUNTY TAZEWELL	TOTAL SHEETS 390	SHEET NO. 250
x:\projects\200803566\dgn\04-Rte8-shr-PK-12.dgn		DRAWN -	REVISED -		SCALE: AS SHOWN	SHEET NO. OF SHEETS	STA. 266+00.00 TO STA. 272+00.00	CONTRACT NO. 68370				
		PLOT SCALE = 40.00 FT / IN.	REVISED -		ILLINOIS FED. AID PROJECT							
		PLOT DATE = 10/21/2011	REVISED -									