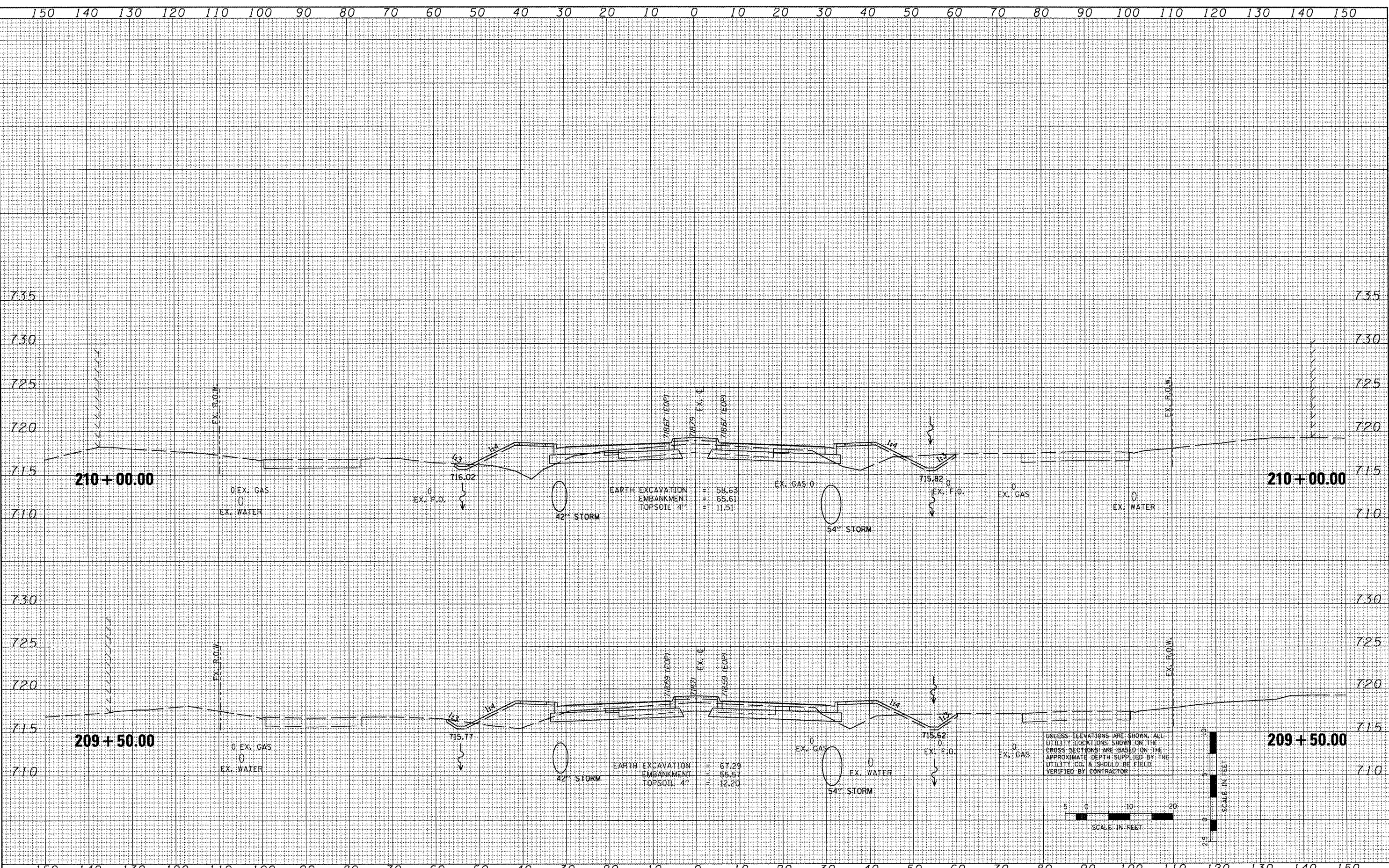




DATE	
BY	
FINAL SURVEY	SURVEYED
NOTE BOOK NO.	PLOTTED
	TEMPLATE
	AREAS CHECKED

DATE	
BY	
ORIGINAL SURVEY	SURVEYED
NOTE BOOK NO.	PLOTTED
	TEMPLATE
	AREAS CHECKED



UNLESS ELEVATIONS ARE SHOWN, ALL UTILITY LOCATIONS SHOWN ON THE CROSS SECTIONS ARE BASED ON THE APPROXIMATE DEPTH SUPPLIED BY THE UTILITY CO. & SHOULD BE FIELD VERIFIED BY CONTRACTOR



FILE NAME =
 x:\projects\200803566\dgn\gpk\X5-IL-R18-sheets.dgn

USER NAME =	IDOT
DESIGNED -	REVISED -
DRAWN -	REVISED -
CHECKED -	REVISED -
DATE =	10-21-11

STATE OF ILLINOIS
 DEPARTMENT OF TRANSPORTATION

FAP 399 (IL RTE. 8)
 CROSS SECTIONS
 SCALE: SHEET NO. OF SHEETS STA. 209+50.00 TO STA. 210+00.00

F.A.P. RTE.	SECTION	COUNTY	TOTAL SHEETS	SHEET NO.
399	36 R-7	TAZEWELL	390	313
				CONTRACT NO. 68370
ILLINOIS FED. AID PROJECT				