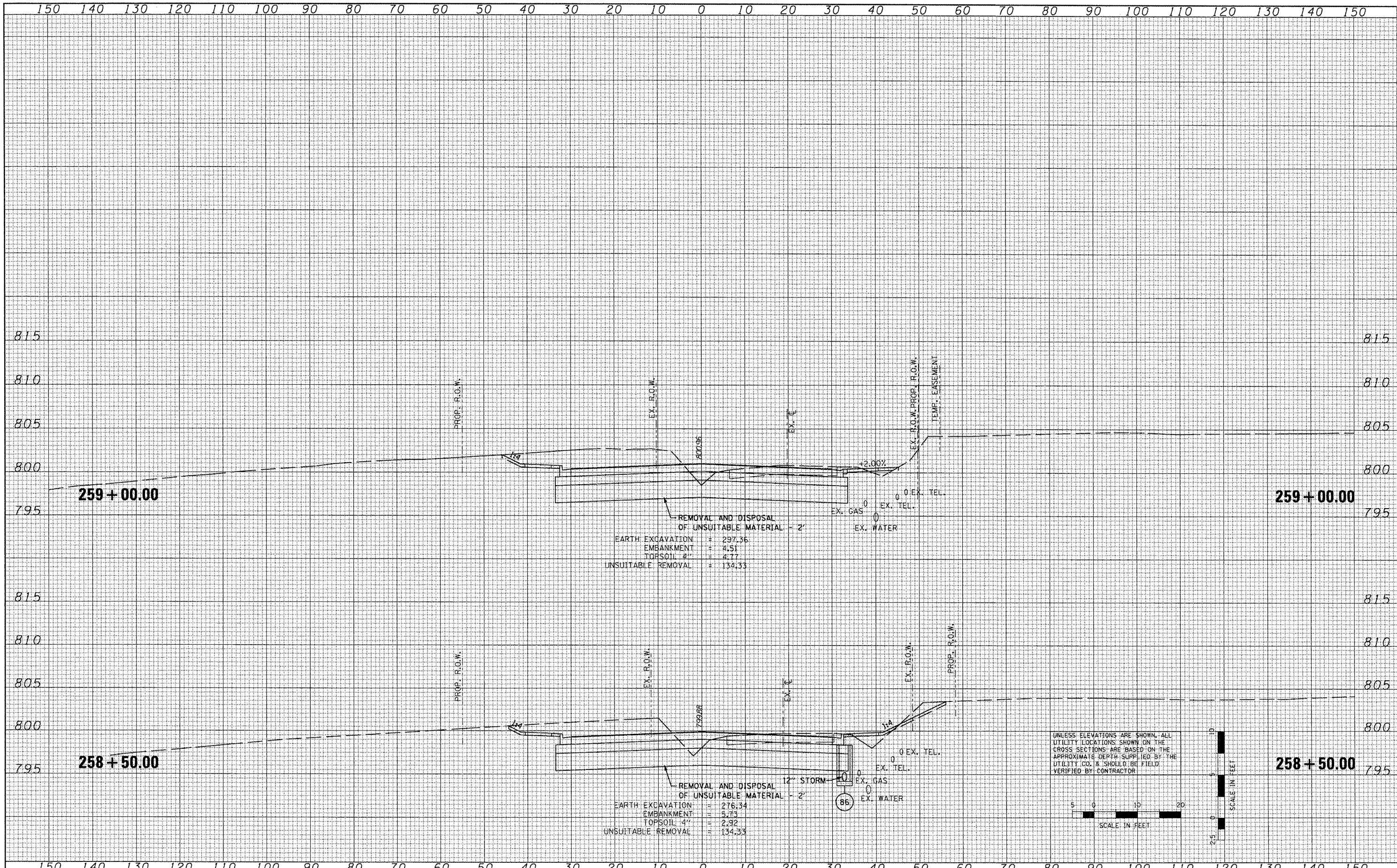


DATE	
BY	
FINAL SURVEY	
SHARDED	
PLOTTED	
NOTE BOOK	
AREAS CHECKED	
NO.	



DATE	
BY	
ORIGINAL SURVEY	
SHARDED	
PLOTTED	
NOTE BOOK	
AREAS CHECKED	
NO.	



REMOVAL AND DISPOSAL OF UNSUITABLE MATERIAL - 2"
 EARTH EXCAVATION = 237.36
 EMBANKMENT = 41.51
 TOPSOIL 4" = 4.77
 UNSUITABLE REMOVAL = 134.33

REMOVAL AND DISPOSAL OF UNSUITABLE MATERIAL - 2"
 EARTH EXCAVATION = 276.34
 EMBANKMENT = 5.73
 TOPSOIL 4" = 2.92
 UNSUITABLE REMOVAL = 134.33

UNLESS ELEVATIONS ARE SHOWN, ALL UTILITY LOCATIONS SHOWN ON THE CROSS SECTIONS ARE BASED ON THE APPROXIMATE DEPTH SUPPLIED BY THE UTILITY CO. & SHOULD BE FIELD VERIFIED BY CONTRACTOR



FILE NAME -	x:\projects\200803566\dgn\gpk\XS-IL-RT8-sheets.dgn
USER NAME -	IDOT
DESIGNED -	
DRAWN -	
CHECKED -	
DATE -	10-21-11

DESIGNED -	REVISED -
DRAWN -	REVISED -
CHECKED -	REVISED -
DATE -	REVISED -

STATE OF ILLINOIS
DEPARTMENT OF TRANSPORTATION

FAP 399 (IL RTE. 8)
CROSS SECTIONS

SCALE: SHEET NO. OF SHEETS STA. 258+50.00 TO STA. 259+00.00

F.A.P. RTE.	SECTION	COUNTY	TOTAL SHEETS	SHEET NO.
399	36 R-7	TAZEWELL	390	368
			CONTRACT NO. 68370	
ILLINOIS FED. AID PROJECT				