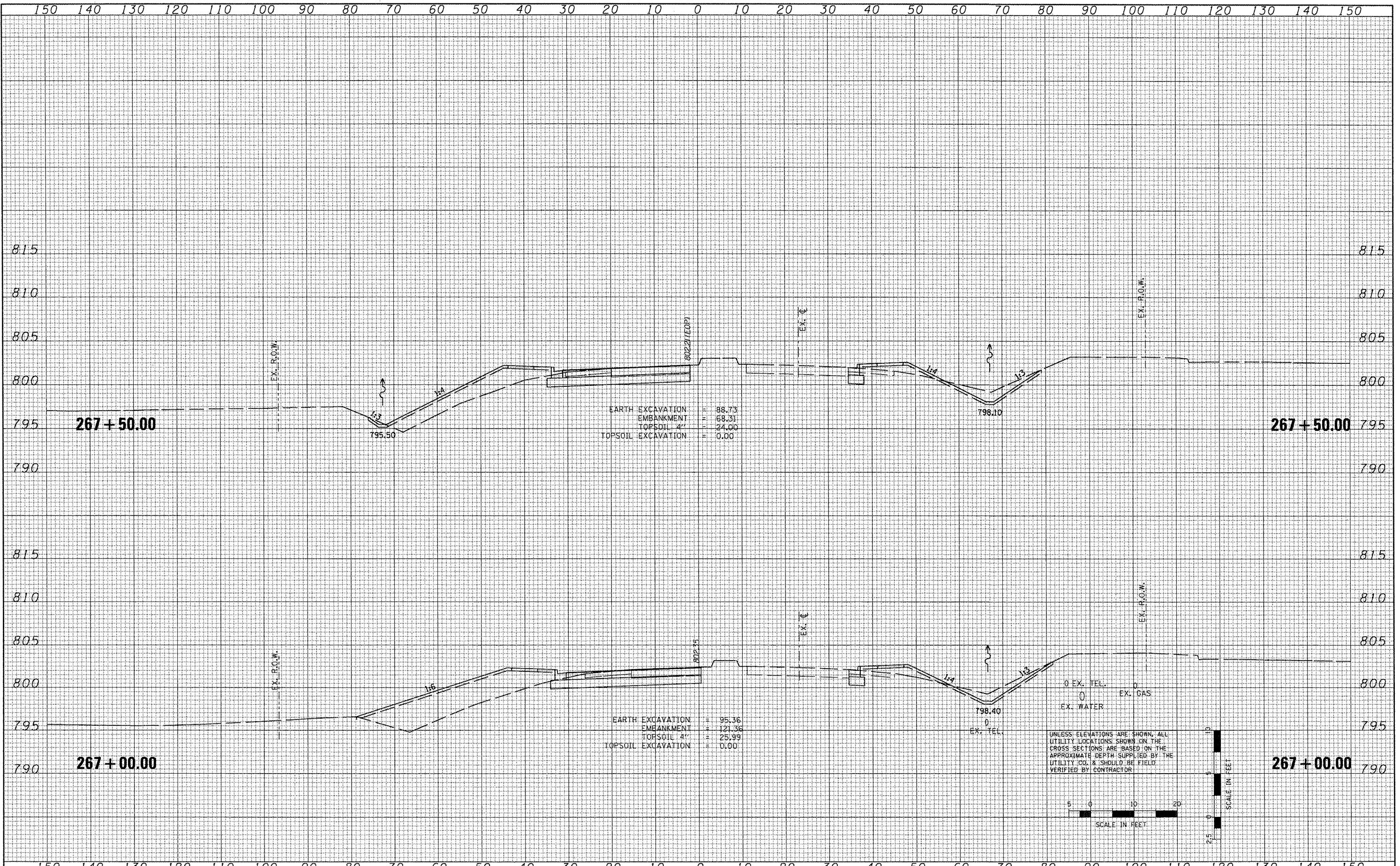




DATE	
BY	
FINAL SURVEY	
CORRECTED	
NOTED	
PLATE	
NO.	
AREAS CHECKED	

DATE	
BY	
ORIGINAL SURVEY	
CORRECTED	
NOTED	
PLATE	
NO.	
AREAS CHECKED	



UNLESS ELEVATIONS ARE SHOWN, ALL UTILITY LOCATIONS SHOWN ON THE CROSS SECTIONS ARE BASED ON THE APPROXIMATE DEPTH SUPPLIED BY THE UTILITY CO. & SHOULD BE FIELD VERIFIED BY CONTRACTOR.



FILE NAME =
 x:\projects\200803566\dgn\gpk\X5-IL-RT8-sheets.dgn

USER NAME = IDOT
 PLOT SCALE = 20.7420" / IN.
 PLOT DATE = 10/21/2011

DESIGNED -	REVISED -
DRAWN -	REVISED -
CHECKED -	REVISED -
DATE - 10-21-11	REVISED -

**STATE OF ILLINOIS
 DEPARTMENT OF TRANSPORTATION**

**FAP 399 (IL RTE. 8)
 CROSS SECTIONS**

SCALE: SHEET NO. OF SHEETS STA. 267+00.00 TO STA. 267+50.00

F.A.P. RTE. 399	SECTION 36 R-7	COUNTY TAZEWELL	TOTAL SHEETS 390	SHEET NO. 375
ILLINOIS FED. AID PROJECT			CONTRACT NO. 68370	