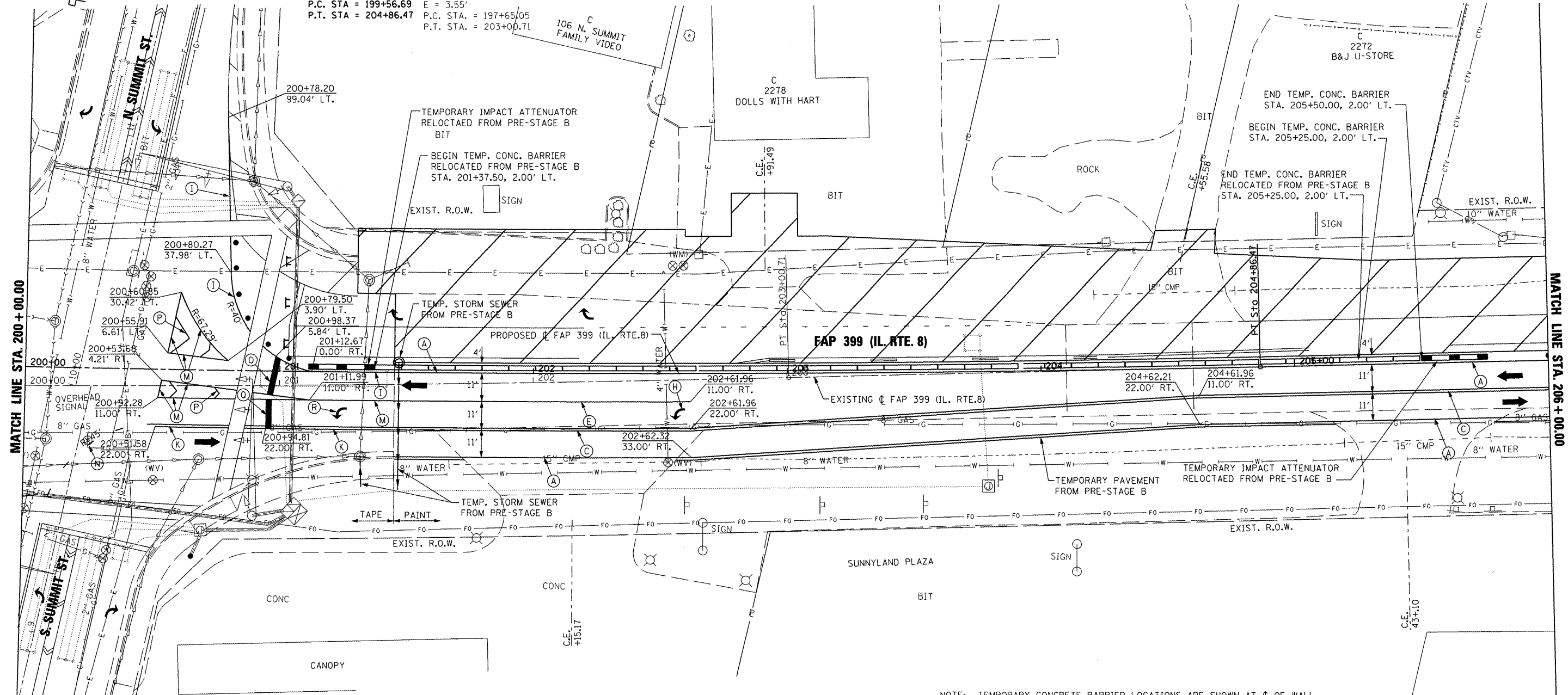




W20-1 4848
LOCATION PER
STANDARD

PI STA. = 202+21.64
 $\Delta = 3^\circ 02' 07''$ (LT)
 $D = 0^\circ 34' 23''$
 $R = 10,000.00'$
 $T = 264.95'$
 $L = 529.78'$
 $E = 3.51'$
P.C. STA = 199+56.69
P.T. STA = 204+86.47

EXIST. CURVE IL8EXCL3
PI STA. = 200+32.94
 $\Delta = 3^\circ 02' 07''$ (LT)
 $D = 0^\circ 34' 00''$
 $R = 10,111.00'$
 $T = 267.89'$
 $L = 535.66'$
 $E = 3.55'$
P.C. STA. = 197+65.05
P.T. STA. = 203+00.71



MATCH LINE STA. 200+00.00

MATCH LINE STA. 206+00.00



W20-1 4848
LOCATION PER
STANDARD

NOTE: TEMPORARY CONCRETE BARRIER LOCATIONS ARE SHOWN AT C OF WALL.

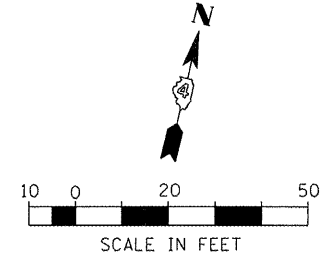
TEMPORARY PAVEMENT MARKING LEGEND	
(A) TEMP. PAVE. MARK. - 4" WHITE SOLID	(I) PAVE. MARK. TAPE - 4" WHITE SOLID
(B) TEMP. PAVE. MARK. - 4" YELLOW SOLID	(J) PAVE. MARK. TAPE - 4" YELLOW SOLID
(C) TEMP. PAVE. MARK. - DOUBLE 4" YELLOW SOLID	(K) PAVE. MARK. TAPE - DOUBLE 4" YELLOW SOLID
(D) TEMP. PAVE. MARK. - 4" YELLOW SKIP DASH	(L) PAVE. MARK. TAPE - 4" YELLOW SKIP DASH
(E) TEMP. PAVE. MARK. - 8" WHITE SOLID	(M) PAVE. MARK. TAPE - 8" WHITE SOLID
(F) TEMP. PAVE. MARK. - 8" WHITE SKIP DASH	(N) PAVE. MARK. TAPE - 8" WHITE SKIP DASH
(G) TEMP. PAVE. MARK. - 24" WHITE SOLID (STOP BAR)	(O) PAVE. MARK. TAPE - 12" YELLOW SOLID (DIAGONAL)
(H) TEMP. PAVE. MARK. - LETTERS AND SYMBOLS	(P) PAVE. MARK. TAPE - 12" WHITE SOLID (DIAGONAL)
TEMP. PAVE. MARK. = PAINT	(Q) PAVE. MARK. TAPE - 24" WHITE SOLID (STOP BAR)
	(R) PAVE. MARK. TAPE - LETTERS AND SYMBOLS
	PAVE. MARK. TAPE = PAVEMENT MARKING TAPE, TYPE III

(D) OR (L)

(J)

(F) OR (N)

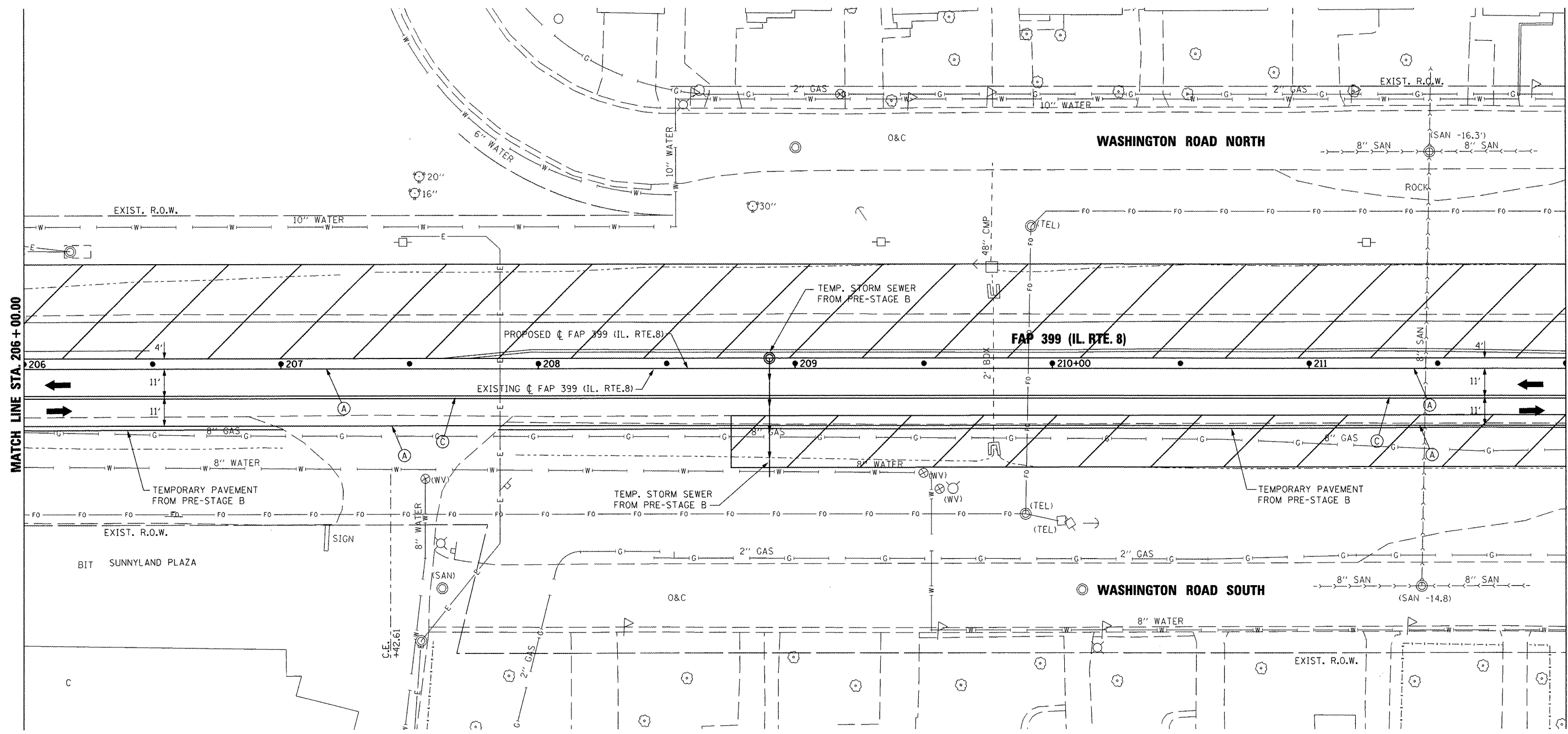
	CONSTRUCTION THIS STAGE
	PREVIOUSLY CONSTRUCTED
	TEMPORARY PAVEMENT
	EXISTING TRAFFIC LANE
	TRAFFIC LANE
	TYPE II BARRICADES OR DRUMS @ 50' CTRS. UNLESS OTHERWISE NOTED
	TYPE III BARRICADE WITH R 11-2 SIGN
	TEMPORARY CONCRETE BARRIER
	TEMPORARY IMPACT ATTENUATOR



FILE NAME =	USER NAME = 100T	DESIGNED -	REVISED -	STATE OF ILLINOIS DEPARTMENT OF TRANSPORTATION	FAP 399 (IL RTE. 8) MAINTENANCE OF TRAFFIC - STAGE I	F.A.P. RTE. 399	SECTION 36 R-7	COUNTY TAZEWELL	TOTAL SHEETS 390	SHEET NO. 101
ks:\projects\200803566\dgn\04-Rte8-sh1-S	aging-1-B.dgn	DRAWN -	REVISED -							
	PLOT SCALE = 41.249 FT / IN.	CHECKED -	REVISED -							
	PLOT DATE = 10/21/2011	DATE = 10-21-11	REVISED -							
						SCALE: AS SHOWN	SHEET NO. OF SHEETS	STA. 200+00.00 TO STA. 206+00.00	ILLINOIS FED. AID PROJECT	
						CONTRACT NO. 68370				

MATCH LINE STA. 206+00.00

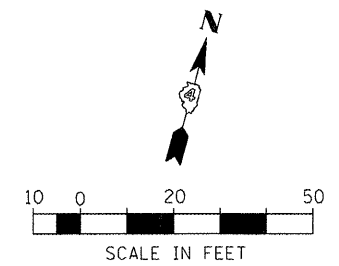
MATCH LINE STA. 212+00.00



NOTE: TEMPORARY CONCRETE BARRIER LOCATIONS ARE SHOWN AT ϕ OF WALL.

TEMPORARY PAVEMENT MARKING LEGEND

(A) TEMP. PAVE. MARK. - 4" WHITE SOLID	(I) PAVE. MARK. TAPE - 4" WHITE SOLID		
(B) TEMP. PAVE. MARK. - 4" YELLOW SOLID	(J) PAVE. MARK. TAPE - 4" YELLOW SOLID		
(C) TEMP. PAVE. MARK. - DOUBLE 4" YELLOW SOLID	(K) PAVE. MARK. TAPE - DOUBLE 4" YELLOW SOLID		
(D) TEMP. PAVE. MARK. - 4" YELLOW SKIP DASH	(L) PAVE. MARK. TAPE - 4" YELLOW SKIP DASH		
(E) TEMP. PAVE. MARK. - 8" WHITE SOLID	(M) PAVE. MARK. TAPE - 8" WHITE SOLID		
(F) TEMP. PAVE. MARK. - 8" WHITE SKIP DASH	(N) PAVE. MARK. TAPE - 8" WHITE SKIP DASH		
(G) TEMP. PAVE. MARK. - 24" WHITE SOLID (STOP BAR)	(O) PAVE. MARK. TAPE - 12" YELLOW SOLID (DIAGONAL)		
(H) TEMP. PAVE. MARK. - LETTERS AND SYMBOLS	(P) PAVE. MARK. TAPE - 12" WHITE SOLID (DIAGONAL)		
TEMP. PAVE. MARK. = PAINT	(Q) PAVE. MARK. TAPE - 24" WHITE SOLID (STOP BAR)		
	(R) PAVE. MARK. TAPE - LETTERS AND SYMBOLS		
	PAVE. MARK. TAPE = PAVEMENT MARKING TAPE, TYPE III		



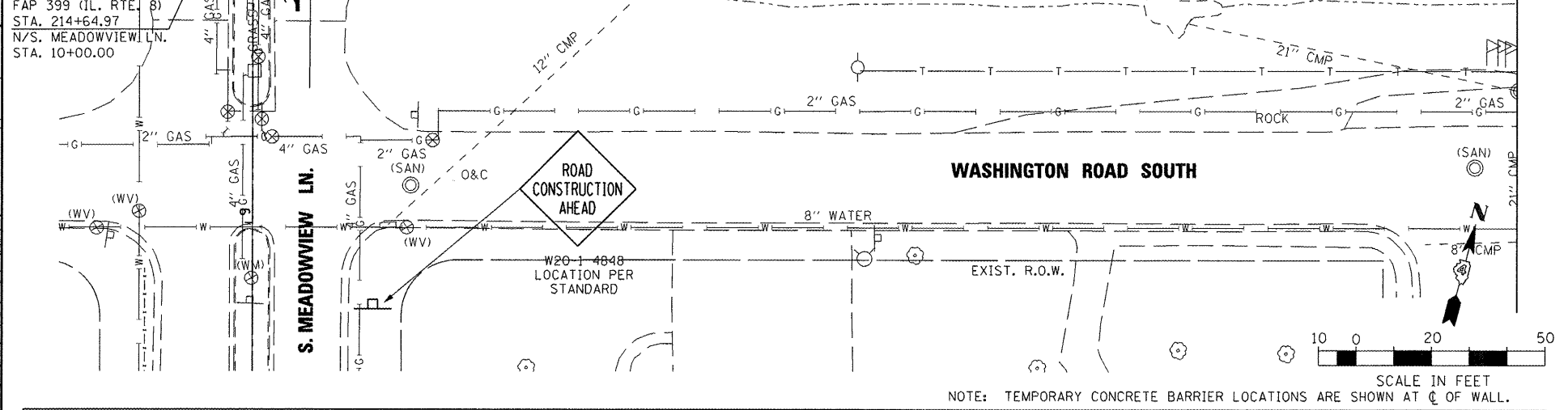
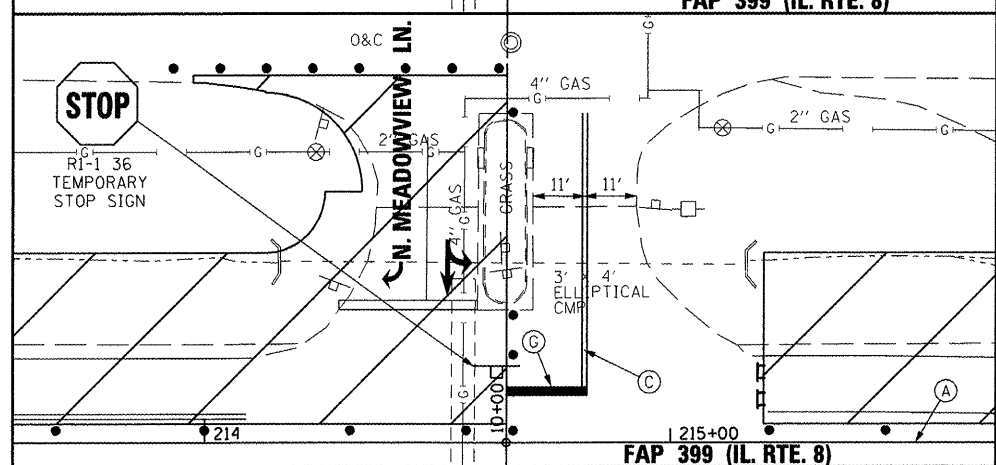
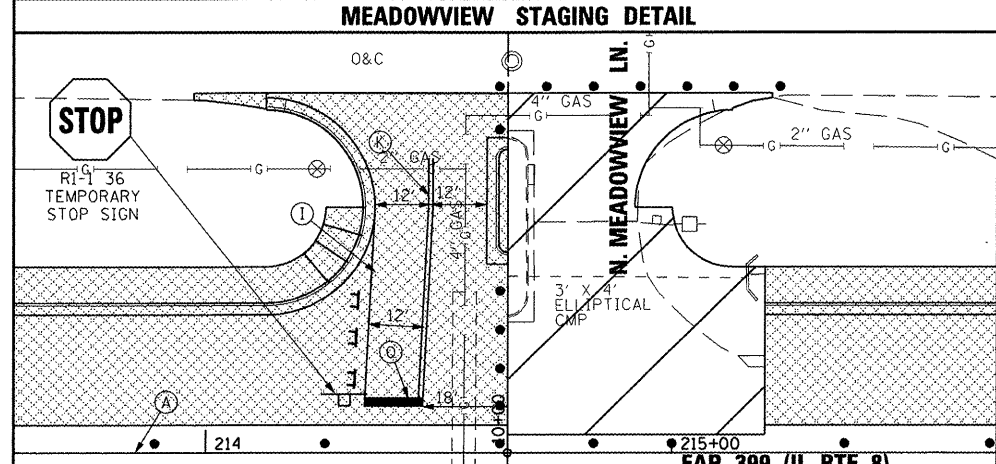
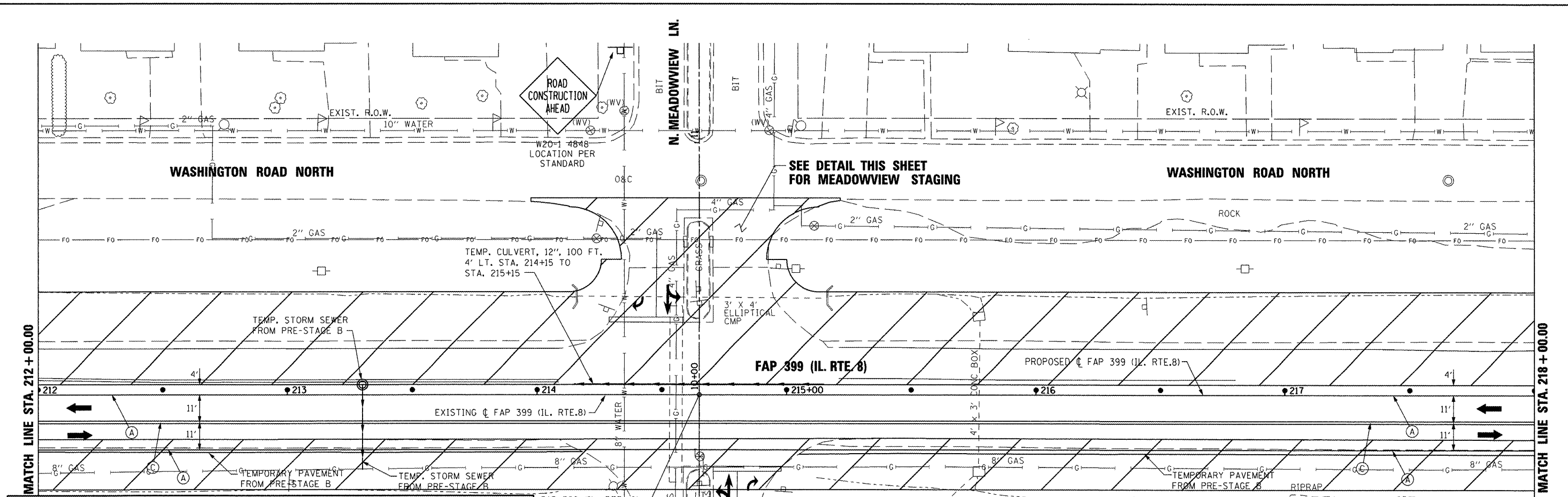
FILE NAME =	USER NAME = 100T	DESIGNED -	REVISED -
x:\projects\200803566\dgn\04-Rte8-sh1-Seging-1-C.dgn		DRAWN -	REVISED -
PLOT SCALE = 41.249 FT / IN.		CHECKED -	REVISED -
PLOT DATE = 10/21/2011		DATE = 10-21-11	REVISED -

**STATE OF ILLINOIS
DEPARTMENT OF TRANSPORTATION**

**FAP 399 (IL. RTE. 8)
MAINTENANCE OF TRAFFIC - STAGE I**


SCALE: AS SHOWN SHEET NO. OF SHEETS STA. 206+00.00 TO STA. 212+00.00

F.A.P. RTE.	SECTION	COUNTY	TOTAL SHEETS	SHEET NO.
399	36 R-7	TAZEWELL	390	102
				CONTRACT NO. 68370
ILLINOIS FED. AID PROJECT				



TEMPORARY PAVEMENT MARKING LEGEND		TEMPORARY PAVEMENT MARKING LEGEND	
(A) TEMP. PAVE. MARK. - 4" WHITE SOLID	(I) PAVE. MARK. TAPE - 4" WHITE SOLID	(D) OR (L) 10' 30' 10'	[Hatched] CONSTRUCTION THIS STAGE
(B) TEMP. PAVE. MARK. - 4" YELLOW SOLID	(J) PAVE. MARK. TAPE - 4" YELLOW SOLID	(O) P 45°	[Cross-hatched] PREVIOUSLY CONSTRUCTED
(C) TEMP. PAVE. MARK. - DOUBLE 4" YELLOW SOLID	(K) PAVE. MARK. TAPE - DOUBLE 4" YELLOW SOLID	(P) 20' C-C	[Diagonal lines] TEMPORARY PAVEMENT
(D) TEMP. PAVE. MARK. - 4" YELLOW SKIP DASH	(L) PAVE. MARK. TAPE - 4" YELLOW SKIP DASH	(Q) F OR N	[Arrow] EXISTING TRAFFIC LANE
(E) TEMP. PAVE. MARK. - 8" WHITE SOLID	(M) PAVE. MARK. TAPE - 8" WHITE SOLID		[Arrow] TRAFFIC LANE
(F) TEMP. PAVE. MARK. - 8" WHITE SKIP DASH	(N) PAVE. MARK. TAPE - 8" WHITE SKIP DASH		[Dot] TYPE II BARRICADES OR DRUMS @ 50' CTRS. UNLESS OTHERWISE NOTED
(G) TEMP. PAVE. MARK. - 24" WHITE SOLID (STOP BAR)	(O) PAVE. MARK. TAPE - 12" YELLOW SOLID (DIAGONAL)		[Bar] TYPE III BARRICADE WITH R 11-2 SIGN
(H) TEMP. PAVE. MARK. - LETTERS AND SYMBOLS	(P) PAVE. MARK. TAPE - 12" WHITE SOLID (DIAGONAL)		[Line] TEMPORARY CONCRETE BARRIER
TEMP. PAVE. MARK. = PAINT	(Q) PAVE. MARK. TAPE - 24" WHITE SOLID (STOP BAR)		[Line] TEMPORARY IMPACT ATTENUATOR
	(R) PAVE. MARK. TAPE - LETTERS AND SYMBOLS		
	PAVE. MARK. TAPE = PAVEMENT MARKING TAPE, TYPE III		

NOTE: TEMPORARY CONCRETE BARRIER LOCATIONS ARE SHOWN AT C OF WALL.



FILE NAME =	USER NAME = IDOT	DESIGNED -	REVISED -
xx\projects\200803566\dgn\04-Rte8-sht-5	aging-1-D.dgn	DRAWN -	REVISED -
	PLOT SCALE = 41,249 FT / IN.	CHECKED -	REVISED -
	PLOT DATE = 10/21/2011	DATE = 10-21-11	REVISED -

**STATE OF ILLINOIS
DEPARTMENT OF TRANSPORTATION**

**FAP 399 (IL. RTE. 8)
MAINTENANCE OF TRAFFIC - STAGE I**

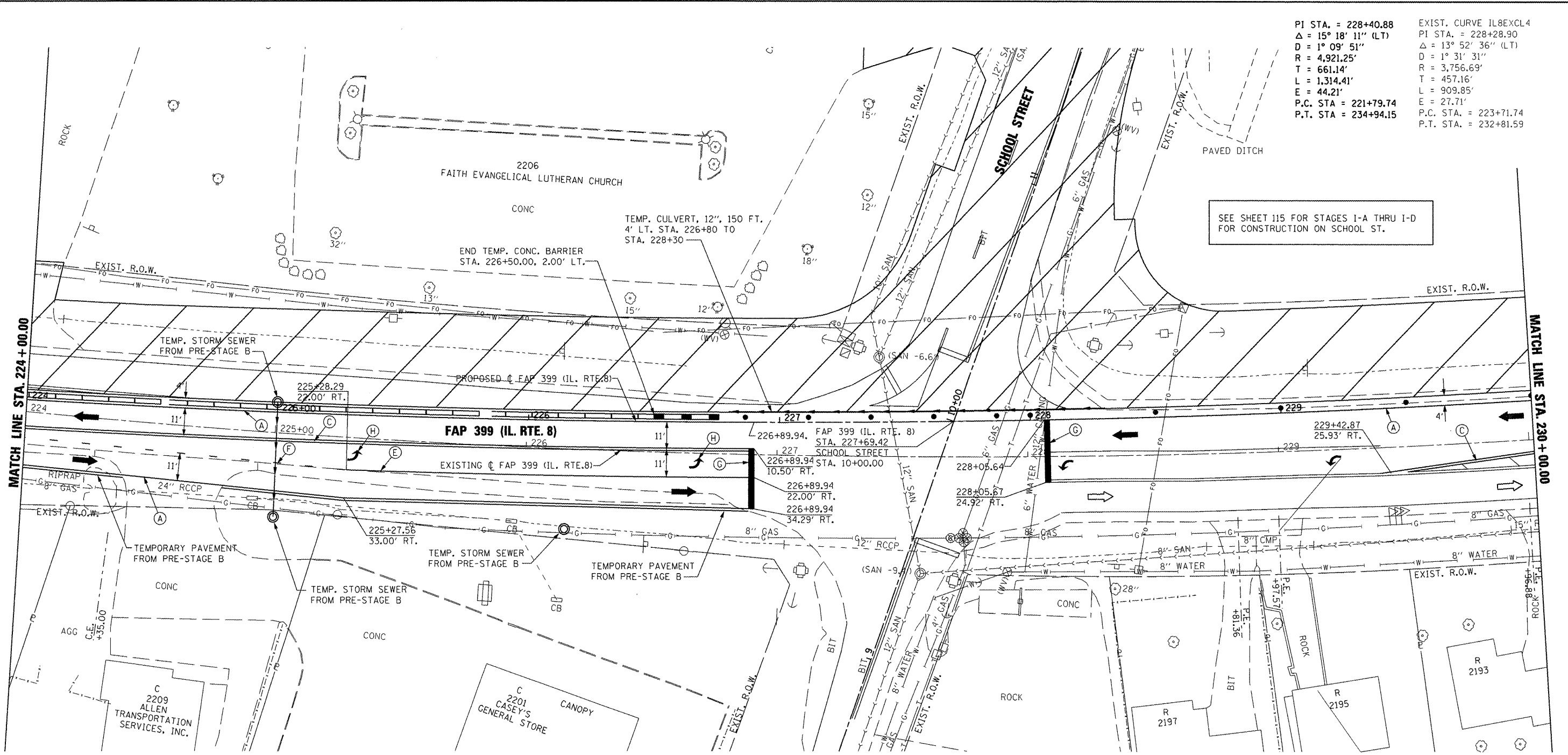
SCALE: AS SHOWN SHEET NO. OF SHEETS STA. 212+00.00 TO STA. 218+00.00

F.A.P. RTE.	SECTION	COUNTY	TOTAL SHEETS	SHEET NO.
399	36 R-7	TAZEWELL	390	103
				CONTRACT NO. 68370
ILLINOIS FED. AID PROJECT				

PI STA. = 228+40.88
 Δ = 15° 18' 11" (LT)
 D = 1° 09' 51"
 R = 4,921.25'
 T = 661.14'
 L = 1,314.41'
 P.C. STA = 221+79.74
 P.T. STA = 234+94.15

EXIST. CURVE IL8EXCL4
 PI STA. = 228+28.90
 Δ = 13° 52' 36" (LT)
 D = 1° 31' 31"
 R = 3,756.63'
 T = 457.16'
 L = 909.85'
 P.C. STA. = 223+71.74
 P.T. STA. = 232+81.59

SEE SHEET 115 FOR STAGES I-A THRU I-D FOR CONSTRUCTION ON SCHOOL ST.



NOTE: TEMPORARY CONCRETE BARRIER LOCATIONS ARE SHOWN AT ϕ OF WALL.

TEMPORARY PAVEMENT MARKING LEGEND

(A) TEMP. PAVE. MARK. - 4" WHITE SOLID	(I) PAVE. MARK. TAPE - 4" WHITE SOLID		
(B) TEMP. PAVE. MARK. - 4" YELLOW SOLID	(J) PAVE. MARK. TAPE - 4" YELLOW SOLID		
(C) TEMP. PAVE. MARK. - DOUBLE 4" YELLOW SOLID	(K) PAVE. MARK. TAPE - DOUBLE 4" YELLOW SOLID		
(D) TEMP. PAVE. MARK. - 4" YELLOW SKIP DASH	(L) PAVE. MARK. TAPE - 4" YELLOW SKIP DASH		
(E) TEMP. PAVE. MARK. - 8" WHITE SOLID	(M) PAVE. MARK. TAPE - 8" WHITE SOLID		
(F) TEMP. PAVE. MARK. - 8" WHITE SKIP DASH	(N) PAVE. MARK. TAPE - 8" WHITE SKIP DASH		
(G) TEMP. PAVE. MARK. - 24" WHITE SOLID (STOP BAR)	(O) PAVE. MARK. TAPE - 12" YELLOW SOLID (DIAGONAL)		
(H) TEMP. PAVE. MARK. - LETTERS AND SYMBOLS	(P) PAVE. MARK. TAPE - 12" WHITE SOLID (DIAGONAL)		
TEMP. PAVE. MARK. = PAINT	(Q) PAVE. MARK. TAPE - 24" WHITE SOLID (STOP BAR)		
	(R) PAVE. MARK. TAPE - LETTERS AND SYMBOLS		
	PAVE. MARK. TAPE = PAVEMENT MARKING TAPE, TYPE III		

FILE NAME =
 USER NAME = I001
 DESIGNED -
 DRAWN -
 CHECKED -
 PLOT DATE = 10/21/2011

USER NAME = I001
 PLOT SCALE = 41,249 FT / IN.
 DATE = 10-21-11

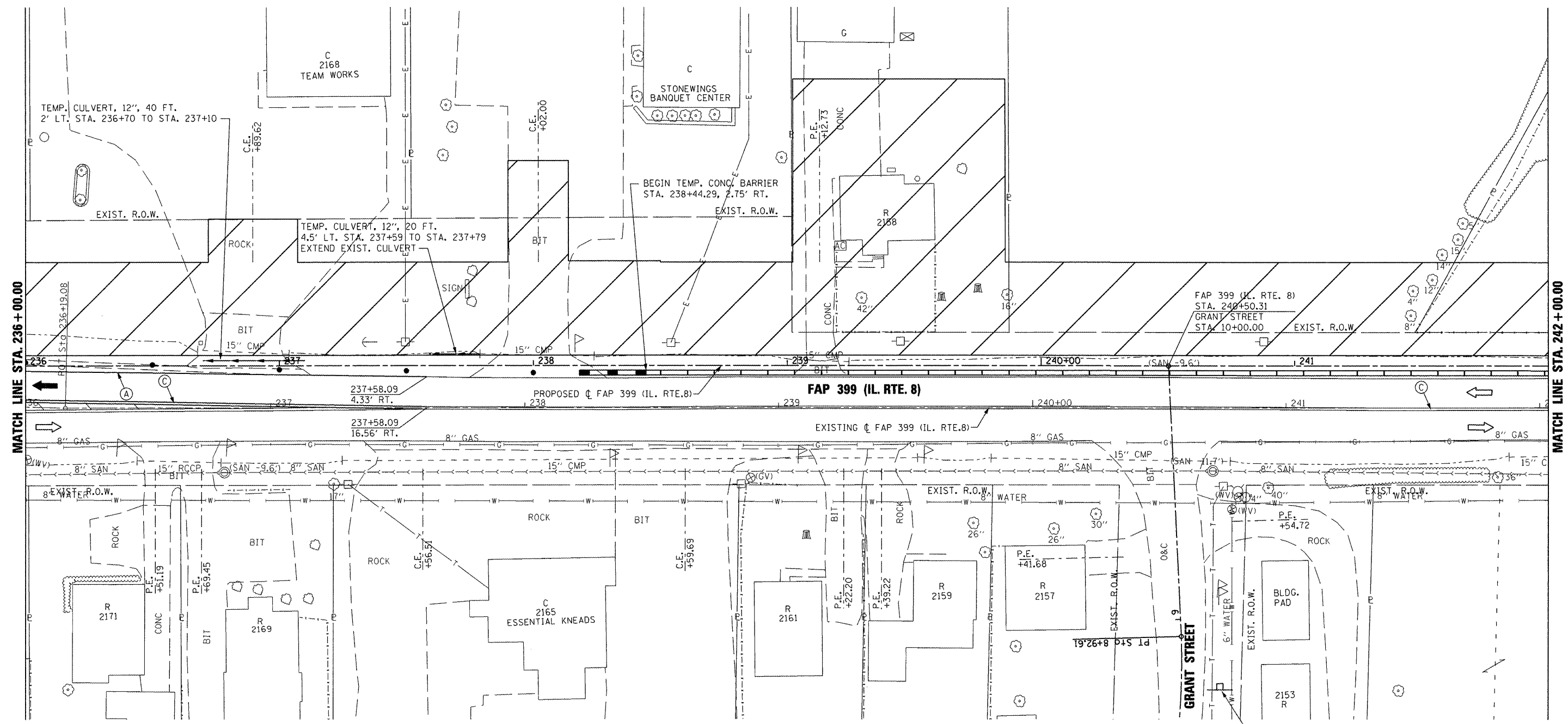
DESIGNED -
 DRAWN -
 CHECKED -
 DATE = 10-21-11

REVISIONS:
 REVISION -
 REVISION -
 REVISION -
 REVISION -

**STATE OF ILLINOIS
DEPARTMENT OF TRANSPORTATION**

**FAP 399 (IL RTE. 8)
MAINTENANCE OF TRAFFIC - STAGE I**
 SCALE: AS SHOWN SHEET NO. OF SHEETS STA. 224+00.00 TO STA. 230+00.00

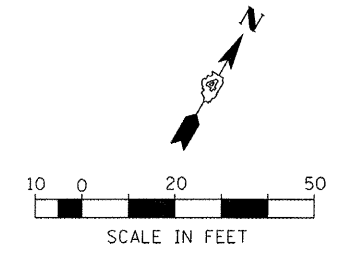
F.A.P. RTE.	SECTION	COUNTY	TOTAL SHEETS	SHEET NO.
399	36 R-7	TAZEWELL	390	105
				CONTRACT NO. 68370
ILLINOIS FED. AID PROJECT				



NOTE: TEMPORARY CONCRETE BARRIER LOCATIONS ARE SHOWN AT ϕ OF WALL.

TEMPORARY PAVEMENT MARKING LEGEND

<ul style="list-style-type: none"> (A) TEMP. PAVE. MARK. - 4" WHITE SOLID (B) TEMP. PAVE. MARK. - 4" YELLOW SOLID (C) TEMP. PAVE. MARK. - DOUBLE 4" YELLOW SOLID (D) TEMP. PAVE. MARK. - 4" YELLOW SKIP DASH (E) TEMP. PAVE. MARK. - 8" WHITE SOLID (F) TEMP. PAVE. MARK. - 8" WHITE SKIP DASH (G) TEMP. PAVE. MARK. - 24" WHITE SOLID (STOP BAR) (H) TEMP. PAVE. MARK. - LETTERS AND SYMBOLS TEMP. PAVE. MARK. = PAINT 	<ul style="list-style-type: none"> (I) PAVE. MARK. TAPE - 4" WHITE SOLID (J) PAVE. MARK. TAPE - 4" YELLOW SOLID (K) PAVE. MARK. TAPE - DOUBLE 4" YELLOW SOLID (L) PAVE. MARK. TAPE - 4" YELLOW SKIP DASH (M) PAVE. MARK. TAPE - 8" WHITE SOLID (N) PAVE. MARK. TAPE - 8" WHITE SKIP DASH (O) PAVE. MARK. TAPE - 12" YELLOW SOLID (DIAGONAL) (P) PAVE. MARK. TAPE - 12" WHITE SOLID (DIAGONAL) (Q) PAVE. MARK. TAPE - 24" WHITE SOLID (STOP BAR) (R) PAVE. MARK. TAPE - LETTERS AND SYMBOLS PAVE. MARK. TAPE = PAVEMENT MARKING TAPE, TYPE III 	 	<ul style="list-style-type: none"> CONSTRUCTION THIS STAGE PREVIOUSLY CONSTRUCTED TEMPORARY PAVEMENT EXISTING TRAFFIC LANE TRAFFIC LANE TYPE II BARRICADES OR DRUMS @ 50' CTRS. UNLESS OTHERWISE NOTED TYPE III BARRICADE WITH R 11-2 SIGN TEMPORARY CONCRETE BARRIER TEMPORARY IMPACT ATTENUATOR
--	--	----------	---



FILE NAME =
 K:\projects\200803566\dgn\04-Rte8-sh1-S

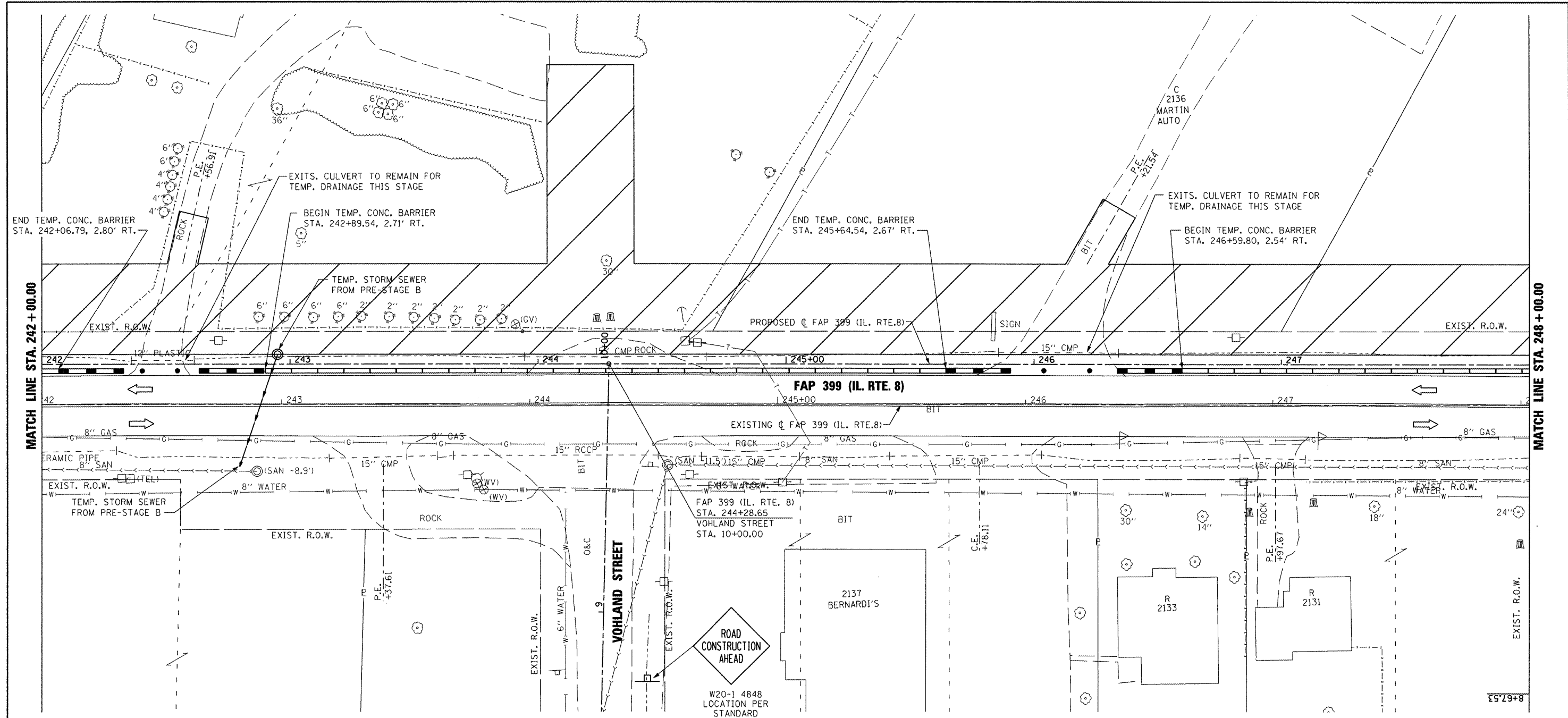
USER NAME = IDOT	DESIGNED -	REVISED -
gging-l-h.dgn	DRAWN -	REVISED -
PLOT SCALE = 41.249 FT / IN.	CHECKED -	REVISED -
PLOT DATE = 10/21/2011	DATE = 10-21-11	REVISED -

**STATE OF ILLINOIS
 DEPARTMENT OF TRANSPORTATION**

**FAP 399 (IL. RTE. 8)
 MAINTENANCE OF TRAFFIC - STAGE I**

SCALE: AS SHOWN SHEET NO. OF SHEETS STA. 236+00.00 TO STA. 242+00.00

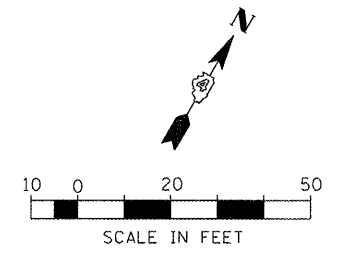
F.A.P. RTE.	SECTION	COUNTY	TOTAL SHEETS NO.	SHEET NO.
399	36 R-7	TAZEWELL	390	107
CONTRACT NO. 68370				
ILLINOIS FED. AID PROJECT				



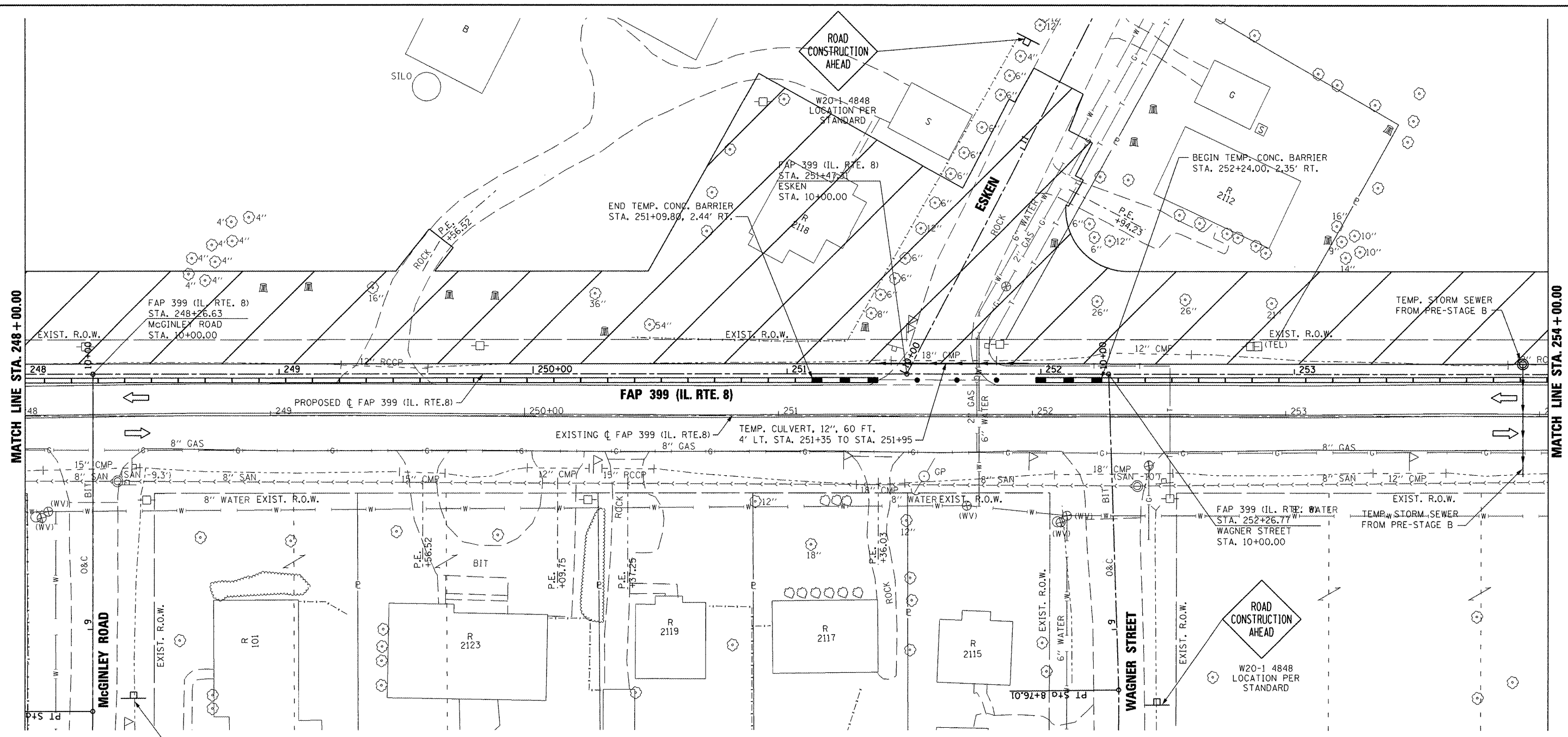
NOTE: TEMPORARY CONCRETE BARRIER LOCATIONS ARE SHOWN AT C OF WALL.

TEMPORARY PAVEMENT MARKING LEGEND

<p>(A) TEMP. PAVE. MARK. - 4" WHITE SOLID</p> <p>(B) TEMP. PAVE. MARK. - 4" YELLOW SOLID</p> <p>(C) TEMP. PAVE. MARK. - DOUBLE 4" YELLOW SOLID</p> <p>(D) TEMP. PAVE. MARK. - 4" YELLOW SKIP DASH</p> <p>(E) TEMP. PAVE. MARK. - 8" WHITE SOLID</p> <p>(F) TEMP. PAVE. MARK. - 8" WHITE SKIP DASH</p> <p>(G) TEMP. PAVE. MARK. - 24" WHITE SOLID (STOP BAR)</p> <p>(H) TEMP. PAVE. MARK. - LETTERS AND SYMBOLS</p> <p>TEMP. PAVE. MARK. = PAINT</p>	<p>(I) PAVE. MARK. TAPE - 4" WHITE SOLID</p> <p>(J) PAVE. MARK. TAPE - 4" YELLOW SOLID</p> <p>(K) PAVE. MARK. TAPE - DOUBLE 4" YELLOW SOLID</p> <p>(L) PAVE. MARK. TAPE - 4" YELLOW SKIP DASH</p> <p>(M) PAVE. MARK. TAPE - 8" WHITE SOLID</p> <p>(N) PAVE. MARK. TAPE - 8" WHITE SKIP DASH</p> <p>(O) PAVE. MARK. TAPE - 12" YELLOW SOLID (DIAGONAL)</p> <p>(P) PAVE. MARK. TAPE - 12" WHITE SOLID (DIAGONAL)</p> <p>(Q) PAVE. MARK. TAPE - 24" WHITE SOLID (STOP BAR)</p> <p>(R) PAVE. MARK. TAPE - LETTERS AND SYMBOLS</p> <p>PAVE. MARK. TAPE = PAVEMENT MARKING TAPE, TYPE III</p>		<p> CONSTRUCTION THIS STAGE</p> <p> PREVIOUSLY CONSTRUCTED</p> <p> TEMPORARY PAVEMENT</p> <p> EXISTING TRAFFIC LANE</p> <p> TRAFFIC LANE</p> <p> TYPE II BARRICADES OR DRUMS @ 50' CTRS. UNLESS OTHERWISE NOTED</p> <p> TYPE III BARRICADE WITH R 11-2 SIGN</p> <p> TEMPORARY CONCRETE BARRIER</p> <p> TEMPORARY IMPACT ATTENUATOR</p>
---	---	--	--



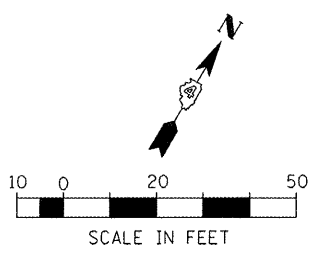
FILE NAME =	USER NAME = IDOT	DESIGNED -	REVISED -	STATE OF ILLINOIS DEPARTMENT OF TRANSPORTATION	FAP 399 (IL. RTE. 8) MAINTENANCE OF TRAFFIC - STAGE I	F.A.P. RTE.	SECTION	COUNTY	TOTAL SHEETS	SHEET NO.	
xi\projects\200803566\dgn\04-Rte8-sh1-S	oging-1-1.dgn	DRAWN -	REVISED -			399	36 R-7	TAZEWELL	390	108	
PLOT SCALE = 41.249 FT / IN.	CHECKED -	REVISED -	SCALE: AS SHOWN			SHEET NO. OF SHEETS	STA. 242+00.00 TO STA. 248+00.00	ILLINOIS FED. AID PROJECT			
PLOT DATE = 10/21/2011	DATE = 10-21-11	REVISED -						CONTRACT NO. 68370			



NOTE: TEMPORARY CONCRETE BARRIER LOCATIONS ARE SHOWN AT ϕ OF WALL.



TEMPORARY PAVEMENT MARKING LEGEND			
(A) TEMP. PAVE. MARK. - 4" WHITE SOLID	(I) PAVE. MARK. TAPE - 4" WHITE SOLID	10' 30' 10' 45° 20' C-C	CONSTRUCTION THIS STAGE
(B) TEMP. PAVE. MARK. - 4" YELLOW SOLID	(J) PAVE. MARK. TAPE - 4" YELLOW SOLID	9' 3' 9' 20' C-C	PREVIOUSLY CONSTRUCTED
(C) TEMP. PAVE. MARK. - DOUBLE 4" YELLOW SOLID	(K) PAVE. MARK. TAPE - DOUBLE 4" YELLOW SOLID		TEMPORARY PAVEMENT
(D) TEMP. PAVE. MARK. - 4" YELLOW SKIP DASH	(L) PAVE. MARK. TAPE - 4" YELLOW SKIP DASH		EXISTING TRAFFIC LANE
(E) TEMP. PAVE. MARK. - 8" WHITE SOLID	(M) PAVE. MARK. TAPE - 8" WHITE SOLID		TRAFFIC LANE
(F) TEMP. PAVE. MARK. - 8" WHITE SKIP DASH	(N) PAVE. MARK. TAPE - 8" WHITE SKIP DASH		TYPE II BARRICADES OR DRUMS 50' CTRS. UNLESS OTHERWISE NOTED
(G) TEMP. PAVE. MARK. - 24" WHITE SOLID (STOP BAR)	(O) PAVE. MARK. TAPE - 12" YELLOW SOLID (DIAGONAL)		TYPE III BARRICADE WITH R 11-2 SIGN
(H) TEMP. PAVE. MARK. - LETTERS AND SYMBOLS	(P) PAVE. MARK. TAPE - 12" WHITE SOLID (DIAGONAL)		TEMPORARY CONCRETE BARRIER
TEMP. PAVE. MARK. = PAINT	(Q) PAVE. MARK. TAPE - 24" WHITE SOLID (STOP BAR)		TEMPORARY IMPACT ATTENUATOR
	(R) PAVE. MARK. TAPE - LETTERS AND SYMBOLS		
	PAVE. MARK. TAPE = PAVEMENT MARKING TAPE, TYPE III		



FILE NAME =
K:\projects\200803566\dgn\04-Rte8-sht-5

USER NAME = IDOT
aging-1-J.dgn
PLOT SCALE = 41.249 FT / IN.
PLOT DATE = 10/21/2011

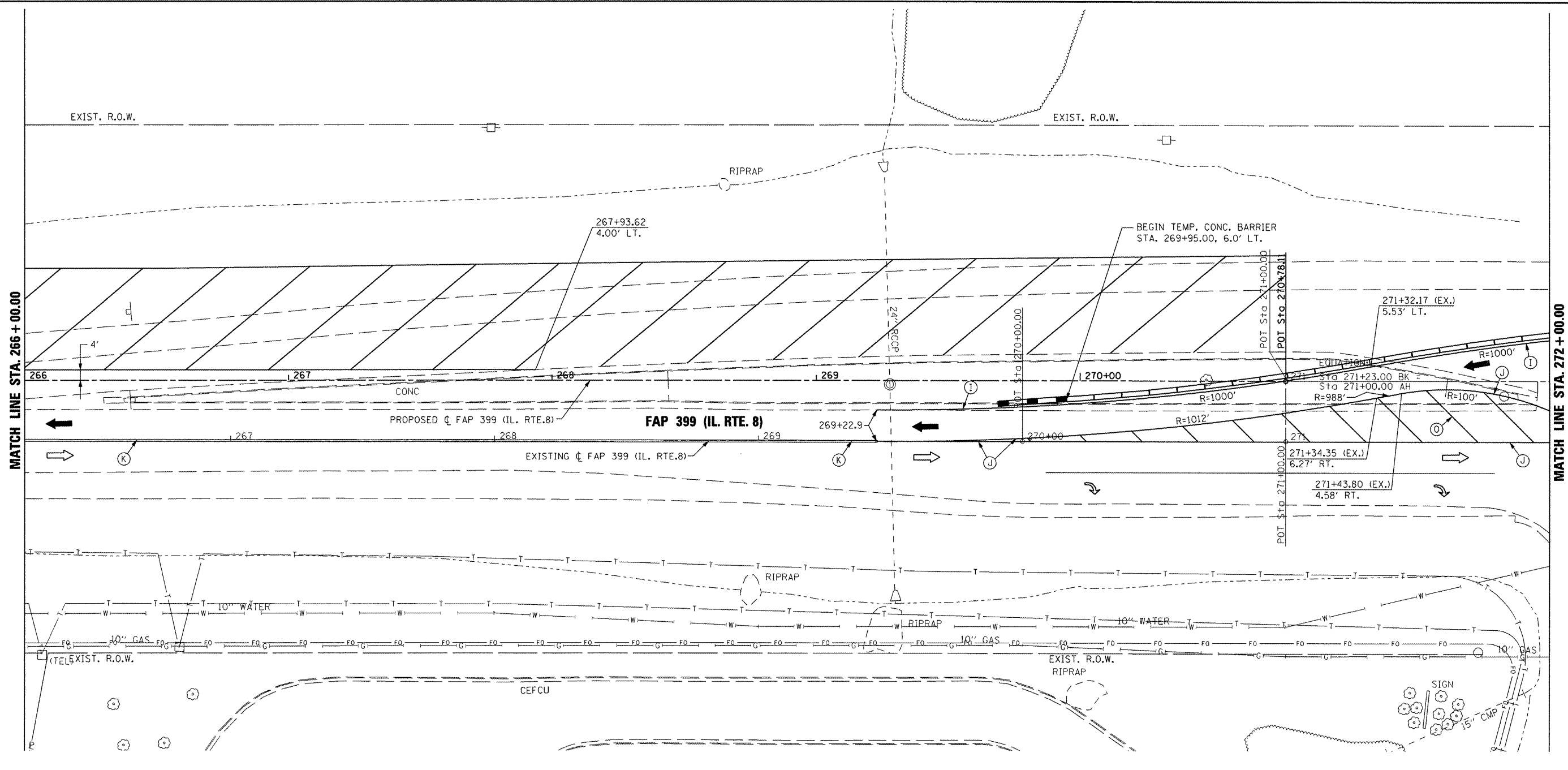
DESIGNED -	REVISED -
DRAWN -	REVISED -
CHECKED -	REVISED -
DATE - 10-21-11	REVISED -

**STATE OF ILLINOIS
DEPARTMENT OF TRANSPORTATION**

**FAP 399 (IL. RTE. 8)
MAINTENANCE OF TRAFFIC - STAGE I**

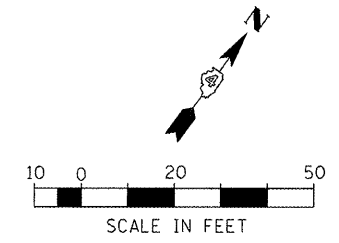
SCALE: AS SHOWN SHEET NO. OF SHEETS STA. 248+00.00 TO STA. 254+00.00

F.A.P. RTE. 399	SECTION 36 R-7	COUNTY TAZEWELL	TOTAL SHEETS 390	SHEET NO. 109
CONTRACT NO. 68370				ILLINOIS FED. AID PROJECT



NOTE: TEMPORARY CONCRETE BARRIER LOCATIONS ARE SHOWN AT C OF WALL.

TEMPORARY PAVEMENT MARKING LEGEND			
(A) TEMP. PAVE. MARK. - 4" WHITE SOLID	(I) PAVE. MARK. TAPE - 4" WHITE SOLID		
(B) TEMP. PAVE. MARK. - 4" YELLOW SOLID	(J) PAVE. MARK. TAPE - 4" YELLOW SOLID		
(C) TEMP. PAVE. MARK. - DOUBLE 4" YELLOW SOLID	(K) PAVE. MARK. TAPE - DOUBLE 4" YELLOW SOLID		
(D) TEMP. PAVE. MARK. - 4" YELLOW SKIP DASH	(L) PAVE. MARK. TAPE - 4" YELLOW SKIP DASH		
(E) TEMP. PAVE. MARK. - 8" WHITE SOLID	(M) PAVE. MARK. TAPE - 8" WHITE SOLID		
(F) TEMP. PAVE. MARK. - 8" WHITE SKIP DASH	(N) PAVE. MARK. TAPE - 8" WHITE SKIP DASH		
(G) TEMP. PAVE. MARK. - 24" WHITE SOLID (STOP BAR)	(O) PAVE. MARK. TAPE - 12" YELLOW SOLID (DIAGONAL)		
(H) TEMP. PAVE. MARK. - LETTERS AND SYMBOLS	(P) PAVE. MARK. TAPE - 12" WHITE SOLID (DIAGONAL)		
TEMP. PAVE. MARK. = PAINT	(Q) PAVE. MARK. TAPE - 24" WHITE SOLID (STOP BAR)		
	(R) PAVE. MARK. TAPE - LETTERS AND SYMBOLS		
	PAVE. MARK. TAPE = PAVEMENT MARKING TAPE, TYPE III		



FILE NAME =
x:\projects\200803566\dgn\04-Rte8-sh1-5

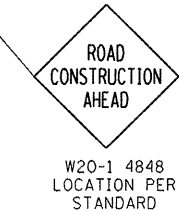
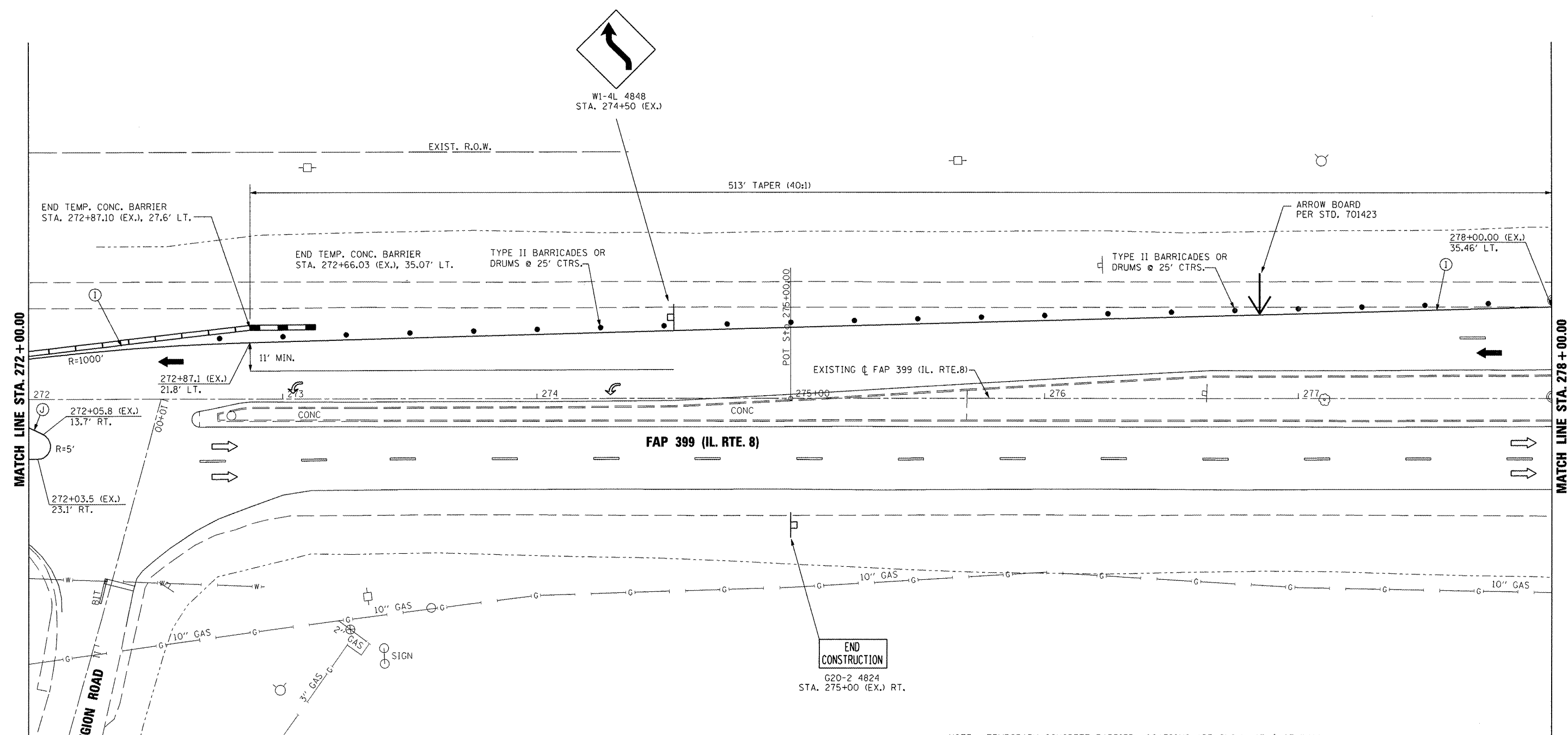
USER NAME = 100T	DESIGNED -	REVISED -
aging-1-M.dgn	DRAWN -	REVISED -
PLOT SCALE = 41,249 FT / IN.	CHECKED -	REVISED -
PLOT DATE = 10/21/2011	DATE = 10-21-11	REVISED -

**STATE OF ILLINOIS
DEPARTMENT OF TRANSPORTATION**

**FAP 399 (IL. RTE. 8)
MAINTENANCE OF TRAFFIC - STAGE I**

SCALE: AS SHOWN SHEET NO. OF SHEETS STA. 266+00.00 TO STA. 272+00.00

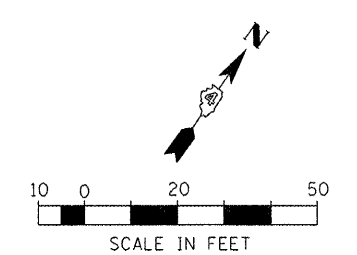
F.A.P. RTE.	SECTION	COUNTY	TOTAL SHEETS	SHEET NO.
399	36 R-7	TAZEWELL	390	112
CONTRACT NO. 68370				
ILLINOIS FED. AID PROJECT				



TEMPORARY PAVEMENT MARKING LEGEND

(A) TEMP. PAVE. MARK. - 4" WHITE SOLID	(I) PAVE. MARK. TAPE - 4" WHITE SOLID		CONSTRUCTION THIS STAGE
(B) TEMP. PAVE. MARK. - 4" YELLOW SOLID	(J) PAVE. MARK. TAPE - 4" YELLOW SOLID		
(C) TEMP. PAVE. MARK. - DOUBLE 4" YELLOW SOLID	(K) PAVE. MARK. TAPE - DOUBLE 4" YELLOW SOLID		TEMPORARY PAVEMENT
(D) TEMP. PAVE. MARK. - 4" YELLOW SKIP DASH	(L) PAVE. MARK. TAPE - 4" YELLOW SKIP DASH		EXISTING TRAFFIC LANE
(E) TEMP. PAVE. MARK. - 8" WHITE SOLID	(M) PAVE. MARK. TAPE - 8" WHITE SOLID		TRAFFIC LANE
(F) TEMP. PAVE. MARK. - 8" WHITE SKIP DASH	(N) PAVE. MARK. TAPE - 8" WHITE SKIP DASH		TYPE II BARRICADES OR DRUMS @ 50' CTRS. UNLESS OTHERWISE NOTED
(G) TEMP. PAVE. MARK. - 24" WHITE SOLID (STOP BAR)	(O) PAVE. MARK. TAPE - 12" YELLOW SOLID (DIAGONAL)	TEMPORARY CONCRETE BARRIER	TEMPORARY IMPACT ATTENUATOR
(H) TEMP. PAVE. MARK. - LETTERS AND SYMBOLS	(P) PAVE. MARK. TAPE - 12" WHITE SOLID (DIAGONAL)		
TEMP. PAVE. MARK. = PAINT	(Q) PAVE. MARK. TAPE - 24" WHITE SOLID (STOP BAR)		
	(R) PAVE. MARK. TAPE - LETTERS AND SYMBOLS		
	PAVE. MARK. TAPE = PAVEMENT MARKING TAPE, TYPE III		

NOTE: TEMPORARY CONCRETE BARRIER LOCATIONS ARE SHOWN AT ϕ OF WALL.



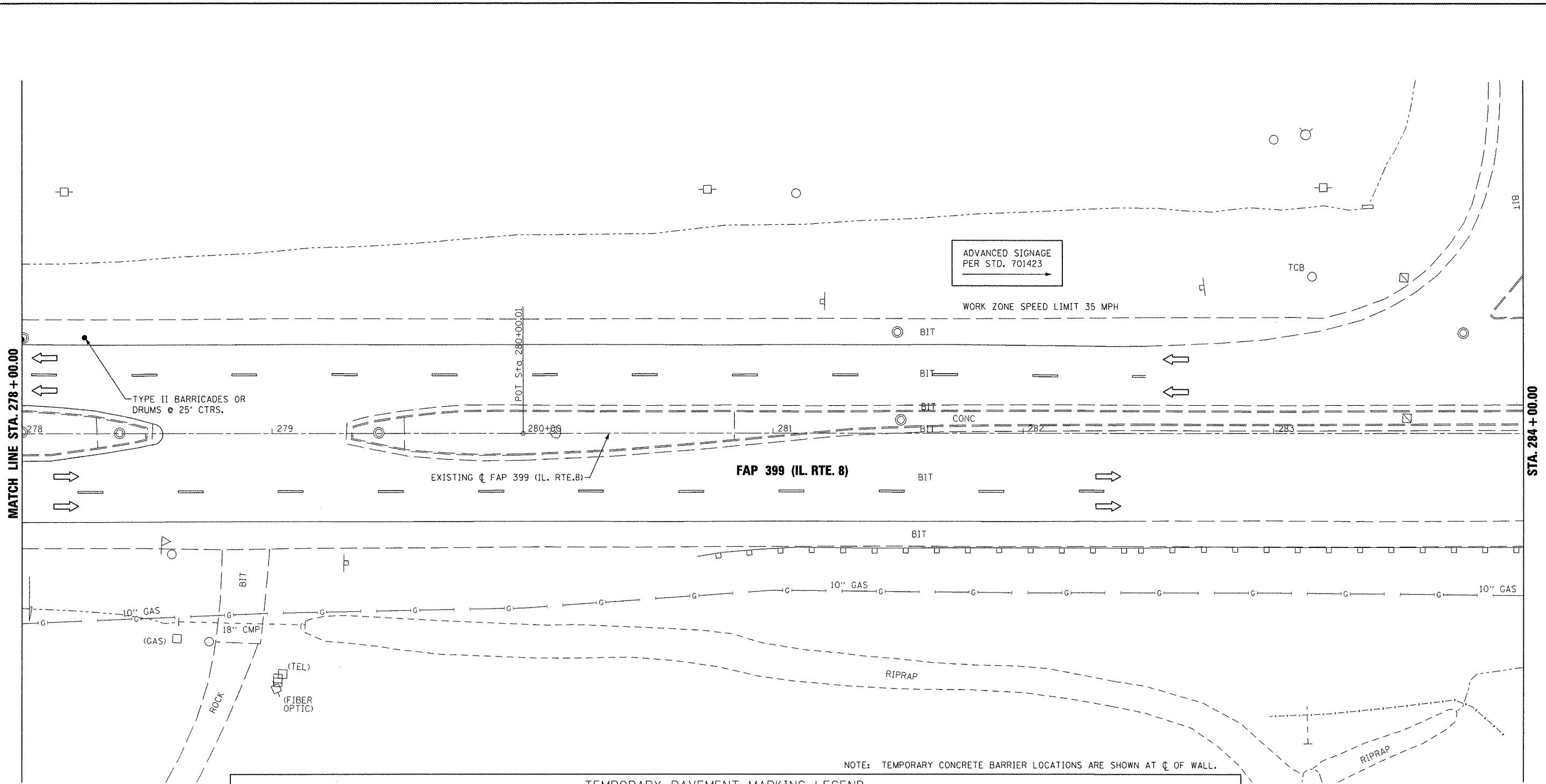
FILE NAME =	USER NAME = IDOT	DESIGNED -	REVISED -
x:\projects\200803566\dgn\04-Rte8-sht-5	eging-1-N.dgn	DRAWN -	REVISED -
	PLOT SCALE = 41.249 FT / IN.	CHECKED -	REVISED -
	PLOT DATE = 10/21/2011	DATE = 10-21-11	REVISED -

**STATE OF ILLINOIS
DEPARTMENT OF TRANSPORTATION**

**FAP 399 (IL. RTE. 8)
MAINTENANCE OF TRAFFIC - STAGE I**

SCALE: AS SHOWN SHEET NO. OF SHEETS STA. 272+00.00 TO STA. 278+00.00

F.A.P. RTE.	SECTION	COUNTY	TOTAL SHEETS	SHEET NO.
399	36 R-7	TAZEWELL	390	113
CONTRACT NO. 68370				
ILLINOIS FED. AID PROJECT				



ADVANCED SIGNAGE
PER STD. 701423

WORK ZONE SPEED LIMIT 35 MPH

TYPE II BARRICADES OR
DRUMS @ 25' CTRS.

EXISTING FAP 399 (IL. RTE. 8)

FAP 399 (IL. RTE. 8)

10" GAS

10" GAS

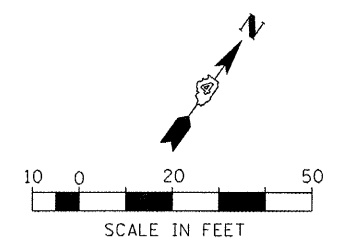
RIPRAP

RIPRAP

NOTE: TEMPORARY CONCRETE BARRIER LOCATIONS ARE SHOWN AT C OF WALL.

TEMPORARY PAVEMENT MARKING LEGEND

<p>(A) TEMP. PAVE. MARK. - 4" WHITE SOLID</p> <p>(B) TEMP. PAVE. MARK. - 4" YELLOW SOLID</p> <p>(C) TEMP. PAVE. MARK. - DOUBLE 4" YELLOW SOLID</p> <p>(D) TEMP. PAVE. MARK. - 4" YELLOW SKIP DASH</p> <p>(E) TEMP. PAVE. MARK. - 8" WHITE SOLID</p> <p>(F) TEMP. PAVE. MARK. - 8" WHITE SKIP DASH</p> <p>(G) TEMP. PAVE. MARK. - 24" WHITE SOLID (STOP BAR)</p> <p>(H) TEMP. PAVE. MARK. - LETTERS AND SYMBOLS</p> <p>TEMP. PAVE. MARK. = PAINT</p>	<p>(I) PAVE. MARK. TAPE - 4" WHITE SOLID</p> <p>(J) PAVE. MARK. TAPE - 4" YELLOW SOLID</p> <p>(K) PAVE. MARK. TAPE - DOUBLE 4" YELLOW SOLID</p> <p>(L) PAVE. MARK. TAPE - 4" YELLOW SKIP DASH</p> <p>(M) PAVE. MARK. TAPE - 8" WHITE SOLID</p> <p>(N) PAVE. MARK. TAPE - 8" WHITE SKIP DASH</p> <p>(O) PAVE. MARK. TAPE - 12" YELLOW SOLID (DIAGONAL)</p> <p>(P) PAVE. MARK. TAPE - 12" WHITE SOLID (DIAGONAL)</p> <p>(Q) PAVE. MARK. TAPE - 24" WHITE SOLID (STOP BAR)</p> <p>(R) PAVE. MARK. TAPE - LETTERS AND SYMBOLS</p> <p>PAVE. MARK. TAPE = PAVEMENT MARKING TAPE, TYPE III</p>	<p>CONSTRUCTION THIS STAGE</p> <p>PREVIOUSLY CONSTRUCTED</p> <p>TEMPORARY PAVEMENT</p> <p>EXISTING TRAFFIC LANE</p> <p>TRAFFIC LANE</p> <p>TYPE II BARRICADES OR DRUMS @ 50' CTRS. UNLESS OTHERWISE NOTED</p> <p>TYPE III BARRICADE WITH R 11-2 SIGN</p> <p>TEMPORARY CONCRETE BARRIER</p> <p>TEMPORARY IMPACT ATTENUATOR</p>
---	---	---



FILE NAME =
x:\projects\200803566\dgn\D4-Rte8-sht-5

USER NAME = IDOT
taging-1-0.dgn

DESIGNED -
DRAWN -
CHECKED -
DATE - 10-21-11

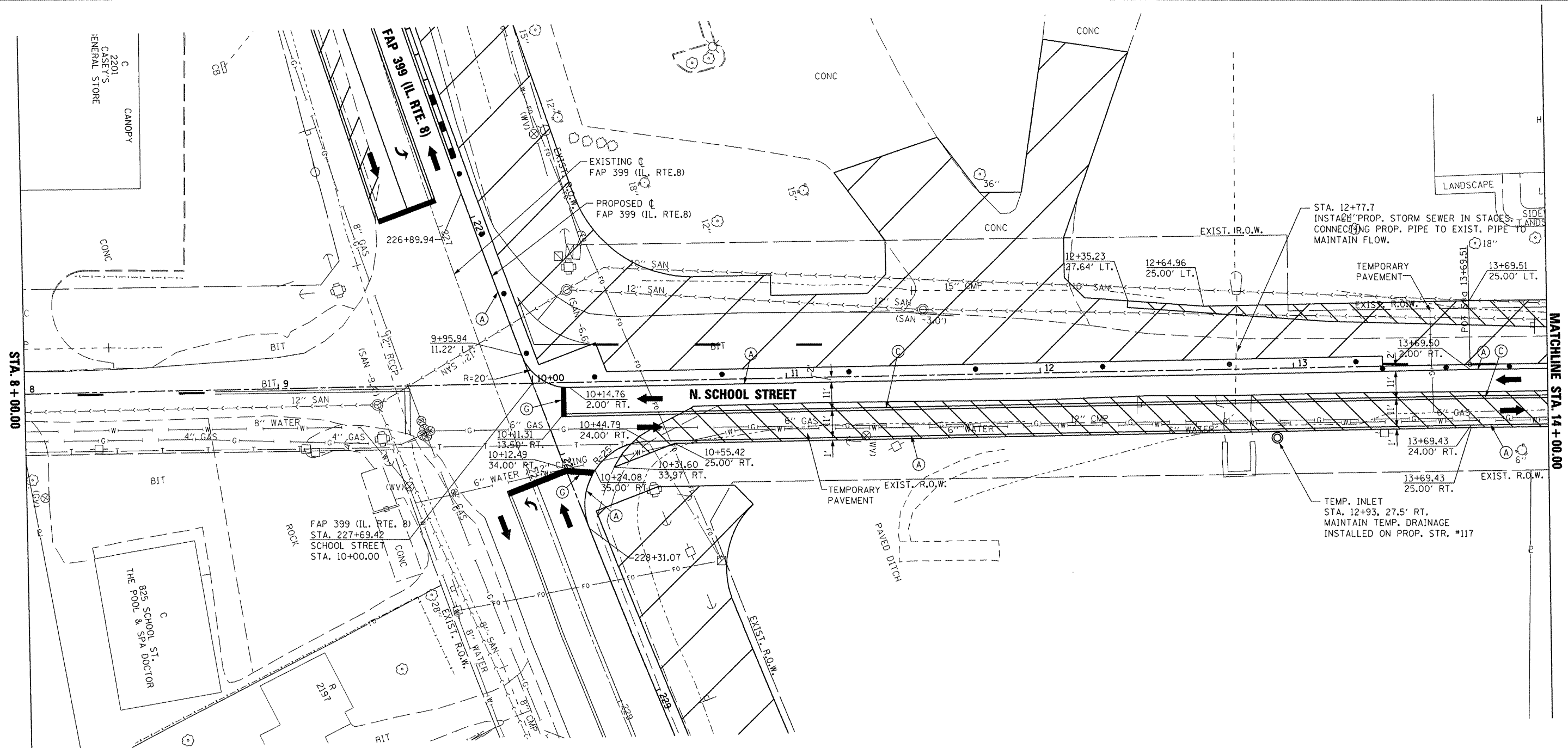
REVISED -
REVISED -
REVISED -
REVISED -

**STATE OF ILLINOIS
DEPARTMENT OF TRANSPORTATION**

**FAP 399 (IL. RTE. 8)
MAINTENANCE OF TRAFFIC - STAGE I**

SCALE: AS SHOWN SHEET NO. OF SHEETS STA. 278+00.00 TO STA. 284+00.00

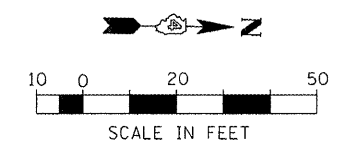
F.A.P. RTE.	SECTION	COUNTY	TOTAL SHEETS	SHEET NO.
399	36 R-7	TAZEWELL	390	114
CONTRACT NO. 68370				
ILLINOIS FED. AID PROJECT				



NOTE: TEMPORARY CONCRETE BARRIER LOCATIONS ARE SHOWN AT C OF WALL.

TEMPORARY PAVEMENT MARKING LEGEND

(A) TEMP. PAVE. MARK. - 4" WHITE SOLID	(I) PAVE. MARK. TAPE - 4" WHITE SOLID		CONSTRUCTION THIS STAGE
(B) TEMP. PAVE. MARK. - 4" YELLOW SOLID	(J) PAVE. MARK. TAPE - 4" YELLOW SOLID		
(C) TEMP. PAVE. MARK. - DOUBLE 4" YELLOW SOLID	(K) PAVE. MARK. TAPE - DOUBLE 4" YELLOW SOLID		TEMPORARY PAVEMENT
(D) TEMP. PAVE. MARK. - 4" YELLOW SKIP DASH	(L) PAVE. MARK. TAPE - 4" YELLOW SKIP DASH		EXISTING TRAFFIC LANE TRAFFIC LANE
(E) TEMP. PAVE. MARK. - 8" WHITE SOLID	(M) PAVE. MARK. TAPE - 8" WHITE SOLID		TYPE II BARRICADES OR DRUMS @ 50' CTRS. UNLESS OTHERWISE NOTED TYPE III BARRICADE WITH R 11-2 SIGN
(F) TEMP. PAVE. MARK. - 8" WHITE SKIP DASH	(N) PAVE. MARK. TAPE - 8" WHITE SKIP DASH		TEMPORARY CONCRETE BARRIER TEMPORARY IMPACT ATTENUATOR
(G) TEMP. PAVE. MARK. - 24" WHITE SOLID (STOP BAR)	(O) PAVE. MARK. TAPE - 12" YELLOW SOLID (DIAGONAL)		
(H) TEMP. PAVE. MARK. - LETTERS AND SYMBOLS	(P) PAVE. MARK. TAPE - 12" WHITE SOLID (DIAGONAL)		
TEMP. PAVE. MARK. = PAINT	(Q) PAVE. MARK. TAPE - 24" WHITE SOLID (STOP BAR)		
	(R) PAVE. MARK. TAPE - LETTERS AND SYMBOLS		
	PAVE. MARK. TAPE = PAVEMENT MARKING TAPE, TYPE III		



FILE NAME = x:\projects\200803566\dgn\04-Rte8-sht-5
 USER NAME = ID07
 PLOT SCALE = 41.25' / IN.
 PLOT DATE = 10/21/2011

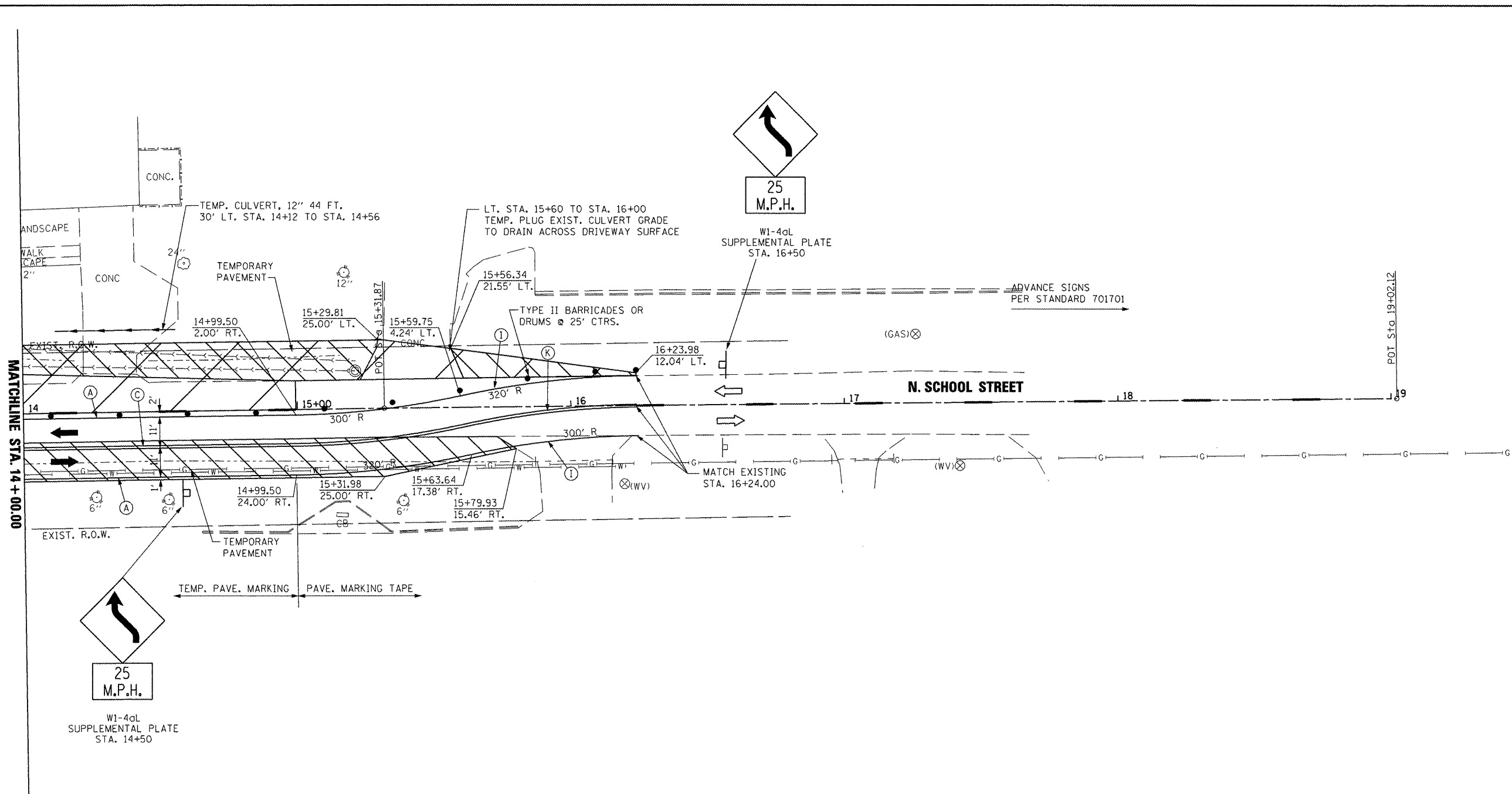
DESIGNED -	REVISED -
DRAWN -	REVISED -
CHECKED -	REVISED -
DATE - 10-21-11	REVISED -

**STATE OF ILLINOIS
DEPARTMENT OF TRANSPORTATION**

**FAP 399 (IL RTE. 8)
N. SCHOOL STREET - MAINTENANCE OF TRAFFIC - STAGE I-A**

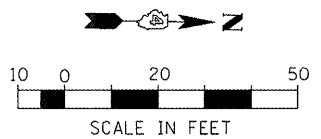
SCALE: AS SHOWN SHEET NO. OF SHEETS STA. 8+00.00 TO STA. 14+00.00

F.A.P. RTE.	SECTION	COUNTY	TOTAL SHEETS	SHEET NO.
399	36 R-7	TAZEWELL	390	115
CONTRACT NO. 68370				
ILLINOIS FED. AID PROJECT				



NOTE: TEMPORARY CONCRETE BARRIER LOCATIONS ARE SHOWN AT ϕ OF WALL.

TEMPORARY PAVEMENT MARKING LEGEND	
(A) TEMP. PAVE. MARK. - 4" WHITE SOLID	(I) PAVE. MARK. TAPE - 4" WHITE SOLID
(B) TEMP. PAVE. MARK. - 4" YELLOW SOLID	(J) PAVE. MARK. TAPE - 4" YELLOW SOLID
(C) TEMP. PAVE. MARK. - DOUBLE 4" YELLOW SOLID	(K) PAVE. MARK. TAPE - DOUBLE 4" YELLOW SOLID
(D) TEMP. PAVE. MARK. - 4" YELLOW SKIP DASH	(L) PAVE. MARK. TAPE - 4" YELLOW SKIP DASH
(E) TEMP. PAVE. MARK. - 8" WHITE SOLID	(M) PAVE. MARK. TAPE - 8" WHITE SOLID
(F) TEMP. PAVE. MARK. - 8" WHITE SKIP DASH	(N) PAVE. MARK. TAPE - 8" WHITE SKIP DASH
(G) TEMP. PAVE. MARK. - 24" WHITE SOLID (STOP BAR)	(O) PAVE. MARK. TAPE - 12" YELLOW SOLID (DIAGONAL)
(H) TEMP. PAVE. MARK. - LETTERS AND SYMBOLS	(P) PAVE. MARK. TAPE - 12" WHITE SOLID (DIAGONAL)
TEMP. PAVE. MARK. = PAINT	(Q) PAVE. MARK. TAPE - 24" WHITE SOLID (STOP BAR)
	(R) PAVE. MARK. TAPE - LETTERS AND SYMBOLS
	PAVE. MARK. TAPE = PAVEMENT MARKING TAPE, TYPE III



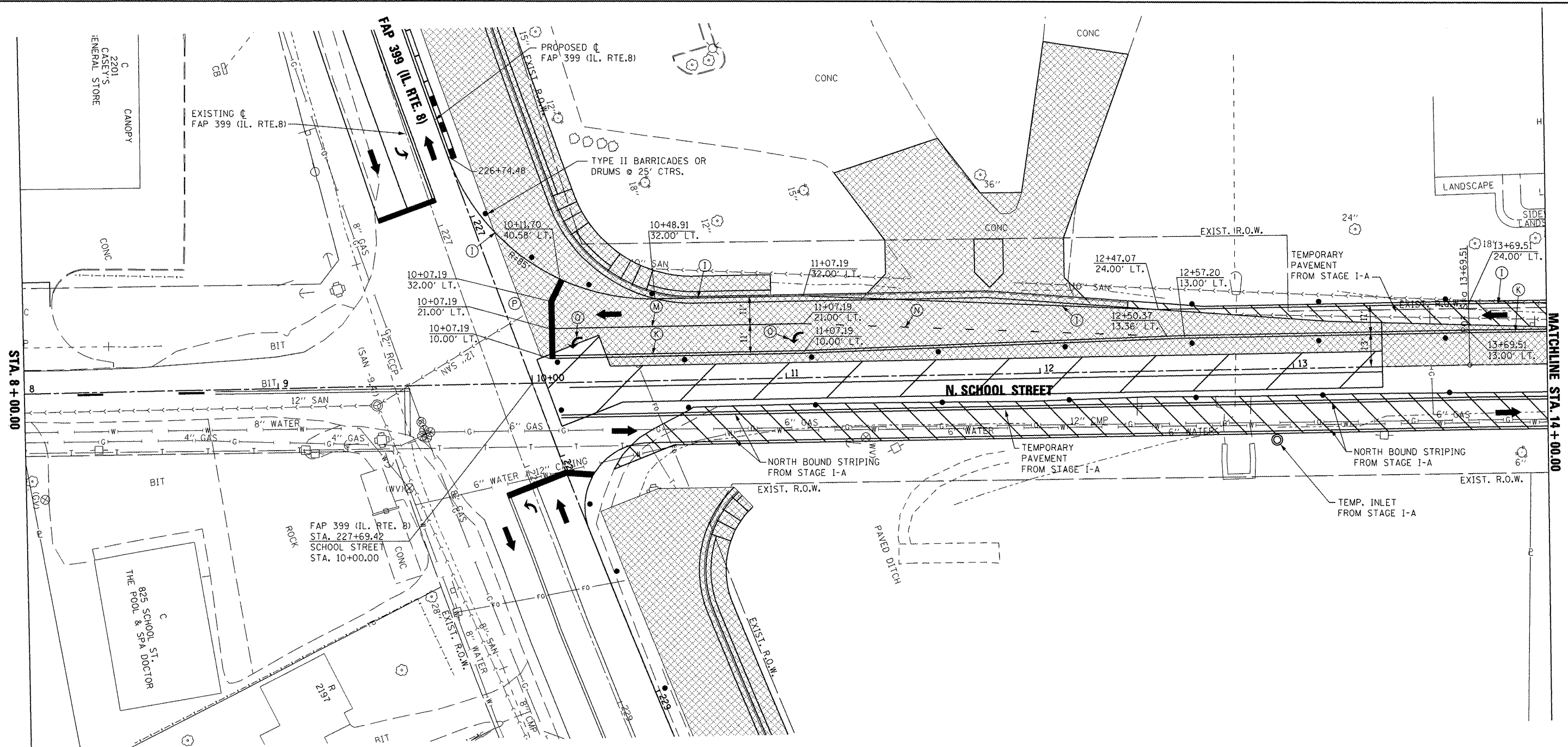
FILE NAME =	USER NAME = ID07	DESIGNED -	REVISED -
x:\projects\200803566\dgn\04-Rte8-sh1-S	aging-1-R-School-A.dgn	DRAWN -	REVISED -
	PLOT SCALE = 41.25' / IN.	CHECKED -	REVISED -
	PLOT DATE = 10/21/2011	DATE - 10-21-11	REVISED -

**STATE OF ILLINOIS
DEPARTMENT OF TRANSPORTATION**

**FAP 399 (IL RTE. 8)
N. SCHOOL STREET - MAINTENANCE OF TRAFFIC - STAGE I-A**

SCALE: AS SHOWN SHEET NO. OF SHEETS STA. 14+00.00 TO STA. 19+00.00

F.A.P. RTE.	SECTION	COUNTY	TOTAL SHEETS	SHEET NO.
399	36 R-7	TAZEWELL	390	116
CONTRACT NO. 68370				
ILLINOIS FED. AID PROJECT				

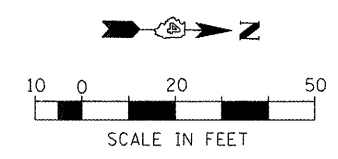


NOTE: TEMPORARY CONCRETE BARRIER LOCATIONS ARE SHOWN AT ϕ OF WALL.

TEMPORARY PAVEMENT MARKING LEGEND

<p>(A) TEMP. PAVE. MARK. - 4" WHITE SOLID</p> <p>(B) TEMP. PAVE. MARK. - 4" YELLOW SOLID</p> <p>(C) TEMP. PAVE. MARK. - DOUBLE 4" YELLOW SOLID</p> <p>(D) TEMP. PAVE. MARK. - 4" YELLOW SKIP DASH</p> <p>(E) TEMP. PAVE. MARK. - 8" WHITE SOLID</p> <p>(F) TEMP. PAVE. MARK. - 8" WHITE SKIP DASH</p> <p>(G) TEMP. PAVE. MARK. - 24" WHITE SOLID (STOP BAR)</p> <p>(H) TEMP. PAVE. MARK. - LETTERS AND SYMBOLS</p> <p>TEMP. PAVE. MARK. = PAINT</p>	<p>(I) PAVE. MARK. TAPE - 4" WHITE SOLID</p> <p>(J) PAVE. MARK. TAPE - 4" YELLOW SOLID</p> <p>(K) PAVE. MARK. TAPE - DOUBLE 4" YELLOW SOLID</p> <p>(L) PAVE. MARK. TAPE - 4" YELLOW SKIP DASH</p> <p>(M) PAVE. MARK. TAPE - 8" WHITE SOLID</p> <p>(N) PAVE. MARK. TAPE - 8" WHITE SKIP DASH</p> <p>(O) PAVE. MARK. TAPE - 12" YELLOW SOLID (DIAGONAL)</p> <p>(P) PAVE. MARK. TAPE - 12" WHITE SOLID (DIAGONAL)</p> <p>(Q) PAVE. MARK. TAPE - 24" WHITE SOLID (STOP BAR)</p> <p>(R) PAVE. MARK. TAPE - LETTERS AND SYMBOLS</p> <p>PAVE. MARK. TAPE = PAVEMENT MARKING TAPE, TYPE III</p>	<p>(D) OR (L)</p> <p>(J)</p> <p>(F) OR (N)</p>
---	---	--

	CONSTRUCTION THIS STAGE
	PREVIOUSLY CONSTRUCTED
	TEMPORARY PAVEMENT
	EXISTING TRAFFIC LANE
	TRAFFIC LANE
	TYPE II BARRICADES OR DRUMS @ 50' CTRS. UNLESS OTHERWISE NOTED
	TYPE III BARRICADE WITH R 11-2 SIGN
	TEMPORARY CONCRETE BARRIER
	TEMPORARY IMPACT ATTENUATOR



FILE NAME =
 x:\projects\200803566\dgn\04-Rte8-sh1-S

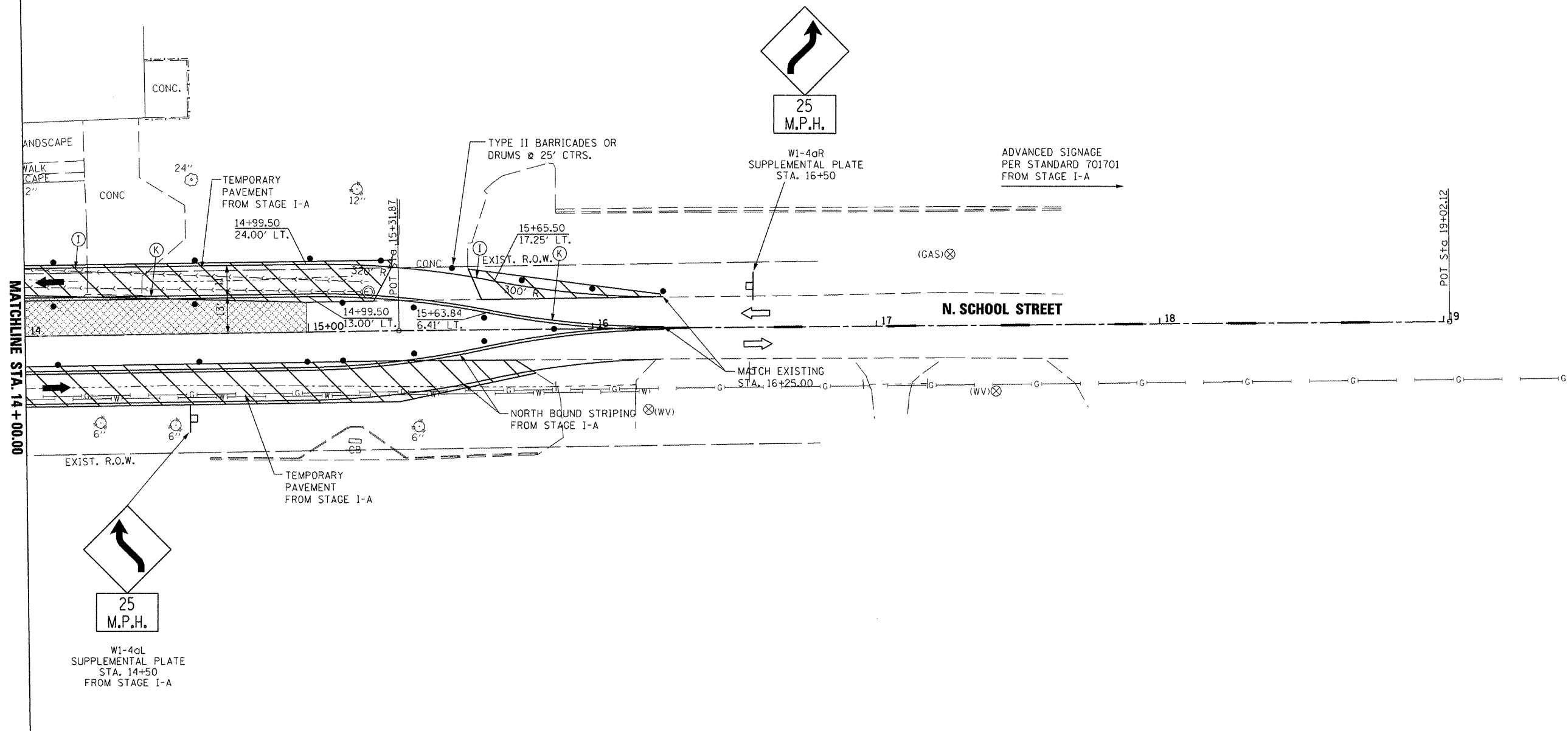
USER NAME = IDOT	DESIGNED -	REVISED -
aging-1-S-School-B.dgn	DRAWN -	REVISED -
PLOT SCALE = 41.25' / IN.	CHECKED -	REVISED -
PLOT DATE = 10/21/2011	DATE = 10-21-11	REVISED -

**STATE OF ILLINOIS
 DEPARTMENT OF TRANSPORTATION**

**FAP 399 (IL. RTE. 8)
 N. SCHOOL STREET - MAINTENANCE OF TRAFFIC - STAGE I-B**

SCALE: AS SHOWN SHEET NO. OF SHEETS STA. 8+00.00 TO STA. 14+00.00

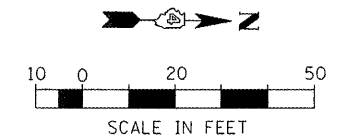
F.A.P. RTE.	SECTION	COUNTY	TOTAL SHEETS	SHEET NO.
399	36 R-7	TAZEWELL	390	117
CONTRACT NO. 68370			ILLINOIS FED. AID PROJECT	



NOTE: TEMPORARY CONCRETE BARRIER LOCATIONS ARE SHOWN AT ϕ OF WALL.

TEMPORARY PAVEMENT MARKING LEGEND

(A) TEMP. PAVE. MARK. - 4" WHITE SOLID	(I) PAVE. MARK. TAPE - 4" WHITE SOLID		
(B) TEMP. PAVE. MARK. - 4" YELLOW SOLID	(J) PAVE. MARK. TAPE - 4" YELLOW SOLID		
(C) TEMP. PAVE. MARK. - DOUBLE 4" YELLOW SOLID	(K) PAVE. MARK. TAPE - DOUBLE 4" YELLOW SOLID		
(D) TEMP. PAVE. MARK. - 4" YELLOW SKIP DASH	(L) PAVE. MARK. TAPE - 4" YELLOW SKIP DASH		
(E) TEMP. PAVE. MARK. - 8" WHITE SOLID	(M) PAVE. MARK. TAPE - 8" WHITE SOLID		
(F) TEMP. PAVE. MARK. - 8" WHITE SKIP DASH	(N) PAVE. MARK. TAPE - 8" WHITE SKIP DASH		
(G) TEMP. PAVE. MARK. - 24" WHITE SOLID (STOP BAR)	(O) PAVE. MARK. TAPE - 12" YELLOW SOLID (DIAGONAL)		
(H) TEMP. PAVE. MARK. - LETTERS AND SYMBOLS	(P) PAVE. MARK. TAPE - 12" WHITE SOLID (DIAGONAL)		
TEMP. PAVE. MARK. = PAINT	(Q) PAVE. MARK. TAPE - 24" WHITE SOLID (STOP BAR)		
	(R) PAVE. MARK. TAPE - LETTERS AND SYMBOLS		
	PAVE. MARK. TAPE = PAVEMENT MARKING TAPE, TYPE III		



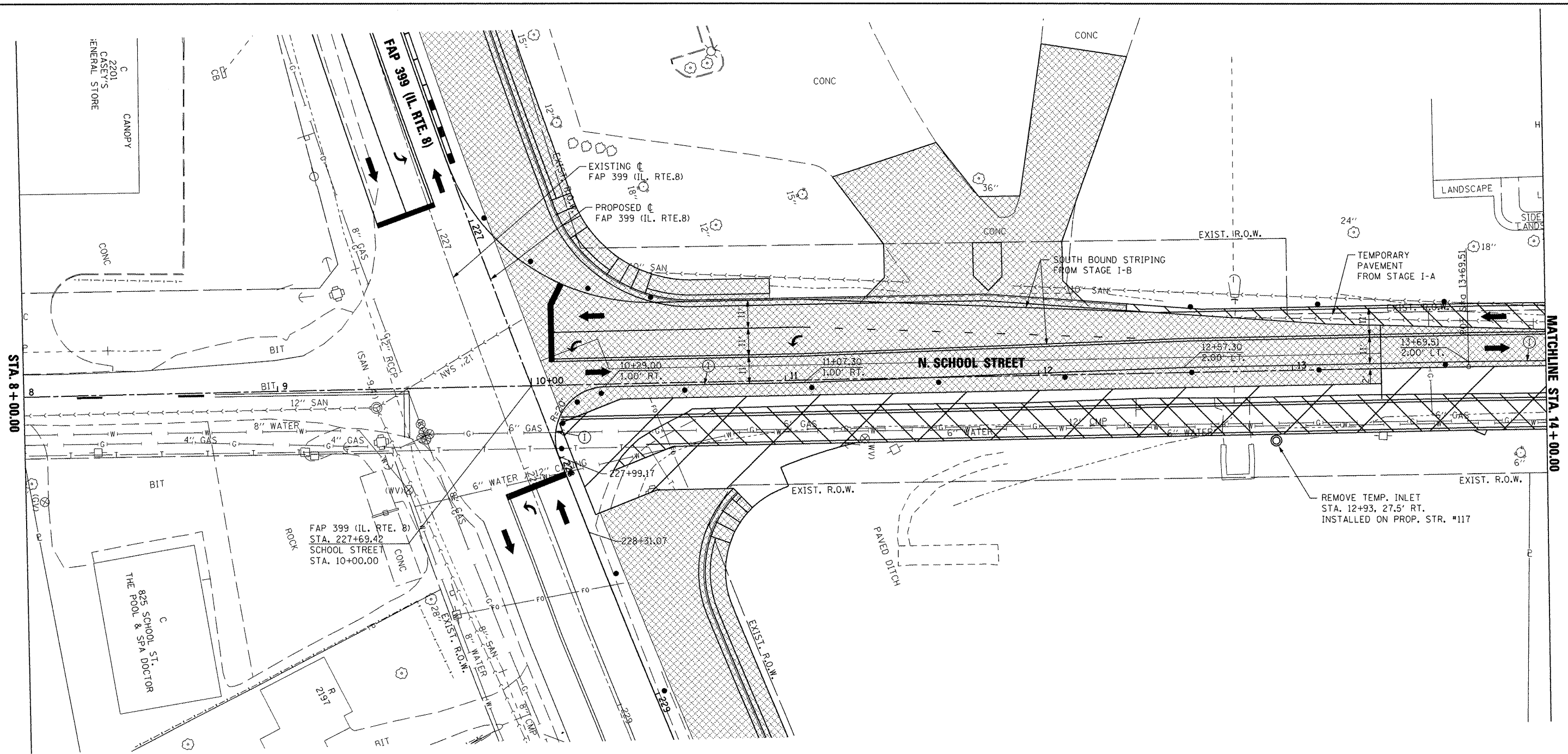
FILE NAME =	USER NAME = I001	DESIGNED -	REVISED -
xt:\projects\200803566\dgn\04-Rte8-sh-t-5	aging-1-T-School-B.dgn	DRAWN -	REVISED -
	PLOT SCALE = 41.25' / IN.	CHECKED -	REVISED -
	PLOT DATE = 10/21/2011	DATE = 10-21-11	REVISED -

**STATE OF ILLINOIS
DEPARTMENT OF TRANSPORTATION**

**FAP 399 (IL RTE. 8)
N. SCHOOL STREET - MAINTENANCE OF TRAFFIC - STAGE I-B**

SCALE: AS SHOWN SHEET NO. OF SHEETS STA. 14+00.00 TO STA. 19+00.00

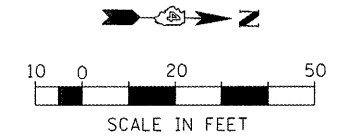
F.A.P. RTE.	SECTION	COUNTY	TOTAL SHEETS	SHEET NO.
399	36 R-7	TAZEWELL	390	118
CONTRACT NO. 68370			ILLINOIS FED. AID PROJECT	



NOTE: TEMPORARY CONCRETE BARRIER LOCATIONS ARE SHOWN AT C OF WALL.

TEMPORARY PAVEMENT MARKING LEGEND

(A) TEMP. PAVE. MARK. - 4" WHITE SOLID	(I) PAVE. MARK. TAPE - 4" WHITE SOLID		CONSTRUCTION THIS STAGE
(B) TEMP. PAVE. MARK. - 4" YELLOW SOLID	(J) PAVE. MARK. TAPE - 4" YELLOW SOLID		PREVIOUSLY CONSTRUCTED
(C) TEMP. PAVE. MARK. - DOUBLE 4" YELLOW SOLID	(K) PAVE. MARK. TAPE - DOUBLE 4" YELLOW SOLID		TEMPORARY PAVEMENT
(D) TEMP. PAVE. MARK. - 4" YELLOW SKIP DASH	(L) PAVE. MARK. TAPE - 4" YELLOW SKIP DASH		EXISTING TRAFFIC LANE
(E) TEMP. PAVE. MARK. - 8" WHITE SOLID	(M) PAVE. MARK. TAPE - 8" WHITE SOLID		TRAFFIC LANE
(F) TEMP. PAVE. MARK. - 8" WHITE SKIP DASH	(N) PAVE. MARK. TAPE - 8" WHITE SKIP DASH		TYPE II BARRICADES OR DRUMS @ 50' CTRS. UNLESS OTHERWISE NOTED
(G) TEMP. PAVE. MARK. - 24" WHITE SOLID (STOP BAR)	(O) PAVE. MARK. TAPE - 12" YELLOW SOLID (DIAGONAL)		TYPE III BARRICADE WITH R 11-2 SIGN
(H) TEMP. PAVE. MARK. - LETTERS AND SYMBOLS	(P) PAVE. MARK. TAPE - 12" WHITE SOLID (DIAGONAL)		TEMPORARY CONCRETE BARRIER
TEMP. PAVE. MARK. = PAINT	(Q) PAVE. MARK. TAPE - 24" WHITE SOLID (STOP BAR)		TEMPORARY IMPACT ATTENUATOR
	(R) PAVE. MARK. TAPE - LETTERS AND SYMBOLS		
	PAVE. MARK. TAPE = PAVEMENT MARKING TAPE, TYPE III		



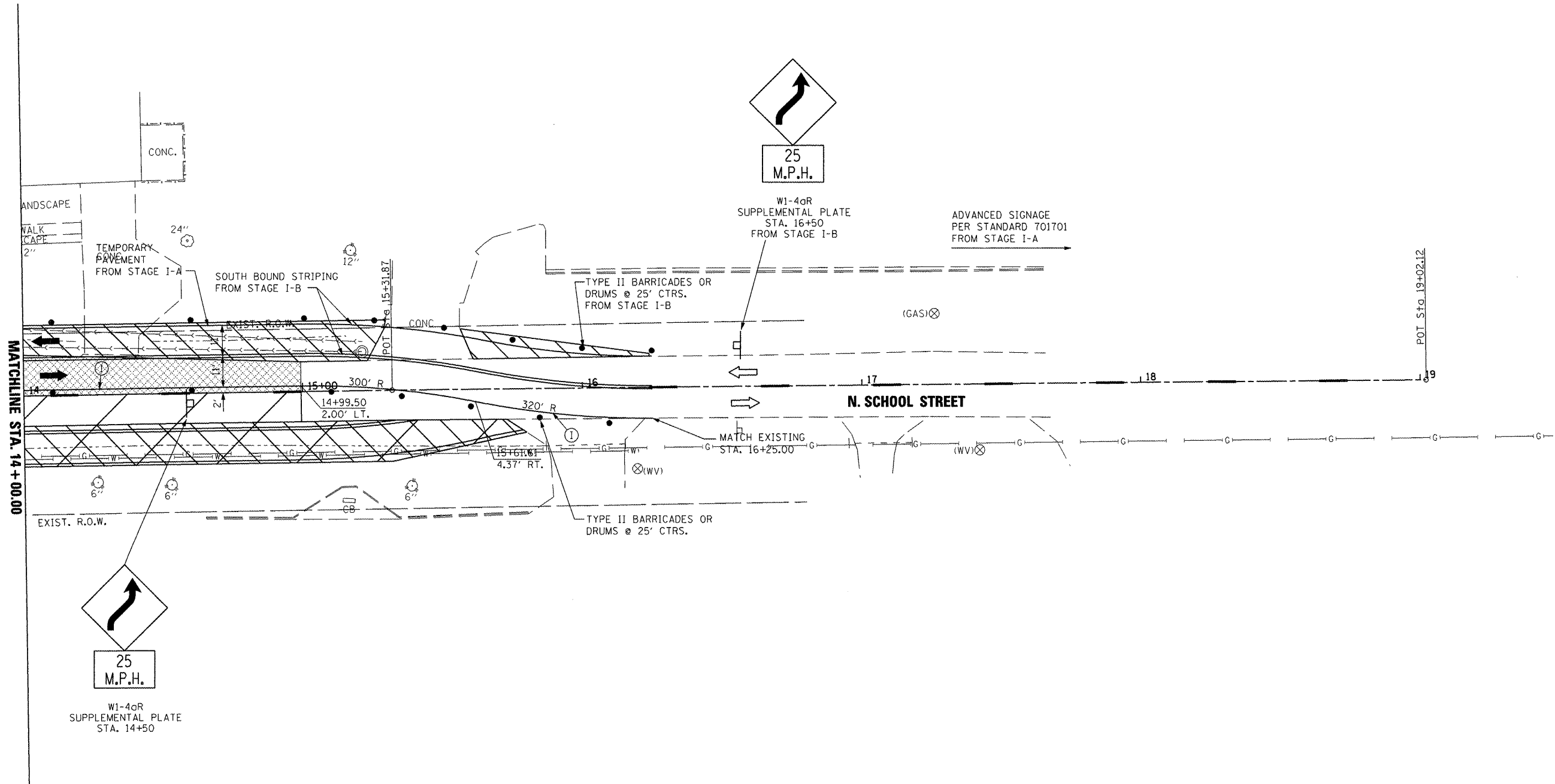
FILE NAME =	USER NAME = 1001	DESIGNED -	REVISED -
x:\projects\200803566\dgn\04-Rte8-shr-S	aging-1-U-School-C.dgn	DRAWN -	REVISED -
PLOT SCALE = 41.25' / IN.		CHECKED -	REVISED -
PLOT DATE = 10/21/2011		DATE = 10-21-11	REVISED -

**STATE OF ILLINOIS
DEPARTMENT OF TRANSPORTATION**

**FAP 399 (IL. RTE. 8)
N. SCHOOL STREET - MAINTENANCE OF TRAFFIC - STAGE I-C**

SCALE: AS SHOWN SHEET NO. OF SHEETS STA. 8+00.00 TO STA. 14+00.00

F.A.P. RTE.	SECTION	COUNTY	TOTAL SHEETS	SHEET NO.
399	36 R-7	TAZEWELL	390	119
CONTRACT NO. 68370			ILLINOIS FED. AID PROJECT	

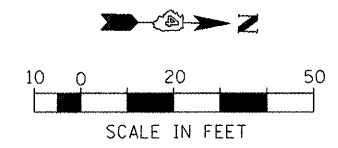


NOTE: TEMPORARY CONCRETE BARRIER LOCATIONS ARE SHOWN AT $\frac{1}{2}$ OF WALL.

TEMPORARY PAVEMENT MARKING LEGEND

<p>(A) TEMP. PAVE. MARK. - 4" WHITE SOLID</p> <p>(B) TEMP. PAVE. MARK. - 4" YELLOW SOLID</p> <p>(C) TEMP. PAVE. MARK. - DOUBLE 4" YELLOW SOLID</p> <p>(D) TEMP. PAVE. MARK. - 4" YELLOW SKIP DASH</p> <p>(E) TEMP. PAVE. MARK. - 8" WHITE SOLID</p> <p>(F) TEMP. PAVE. MARK. - 8" WHITE SKIP DASH</p> <p>(G) TEMP. PAVE. MARK. - 24" WHITE SOLID (STOP BAR)</p> <p>(H) TEMP. PAVE. MARK. - LETTERS AND SYMBOLS</p> <p>TEMP. PAVE. MARK. = PAINT</p>	<p>(I) PAVE. MARK. TAPE - 4" WHITE SOLID</p> <p>(J) PAVE. MARK. TAPE - 4" YELLOW SOLID</p> <p>(K) PAVE. MARK. TAPE - DOUBLE 4" YELLOW SOLID</p> <p>(L) PAVE. MARK. TAPE - 4" YELLOW SKIP DASH</p> <p>(M) PAVE. MARK. TAPE - 8" WHITE SOLID</p> <p>(N) PAVE. MARK. TAPE - 8" WHITE SKIP DASH</p> <p>(O) PAVE. MARK. TAPE - 12" YELLOW SOLID (DIAGONAL)</p> <p>(P) PAVE. MARK. TAPE - 12" WHITE SOLID (DIAGONAL)</p> <p>(Q) PAVE. MARK. TAPE - 24" WHITE SOLID (STOP BAR)</p> <p>(R) PAVE. MARK. TAPE - LETTERS AND SYMBOLS</p> <p>PAVE. MARK. TAPE = PAVEMENT MARKING TAPE, TYPE III</p>	<p>(D) OR (L)</p> <p>(F) OR (N)</p>
---	---	-------------------------------------

	CONSTRUCTION THIS STAGE
	PREVIOUSLY CONSTRUCTED
	TEMPORARY PAVEMENT
	EXISTING TRAFFIC LANE
	TRAFFIC LANE
	TYPE II BARRICADES OR DRUMS @ 50' CTRS. UNLESS OTHERWISE NOTED
	TYPE III BARRICADE WITH R 11-2 SIGN
	TEMPORARY CONCRETE BARRIER
	TEMPORARY IMPACT ATTENUATOR



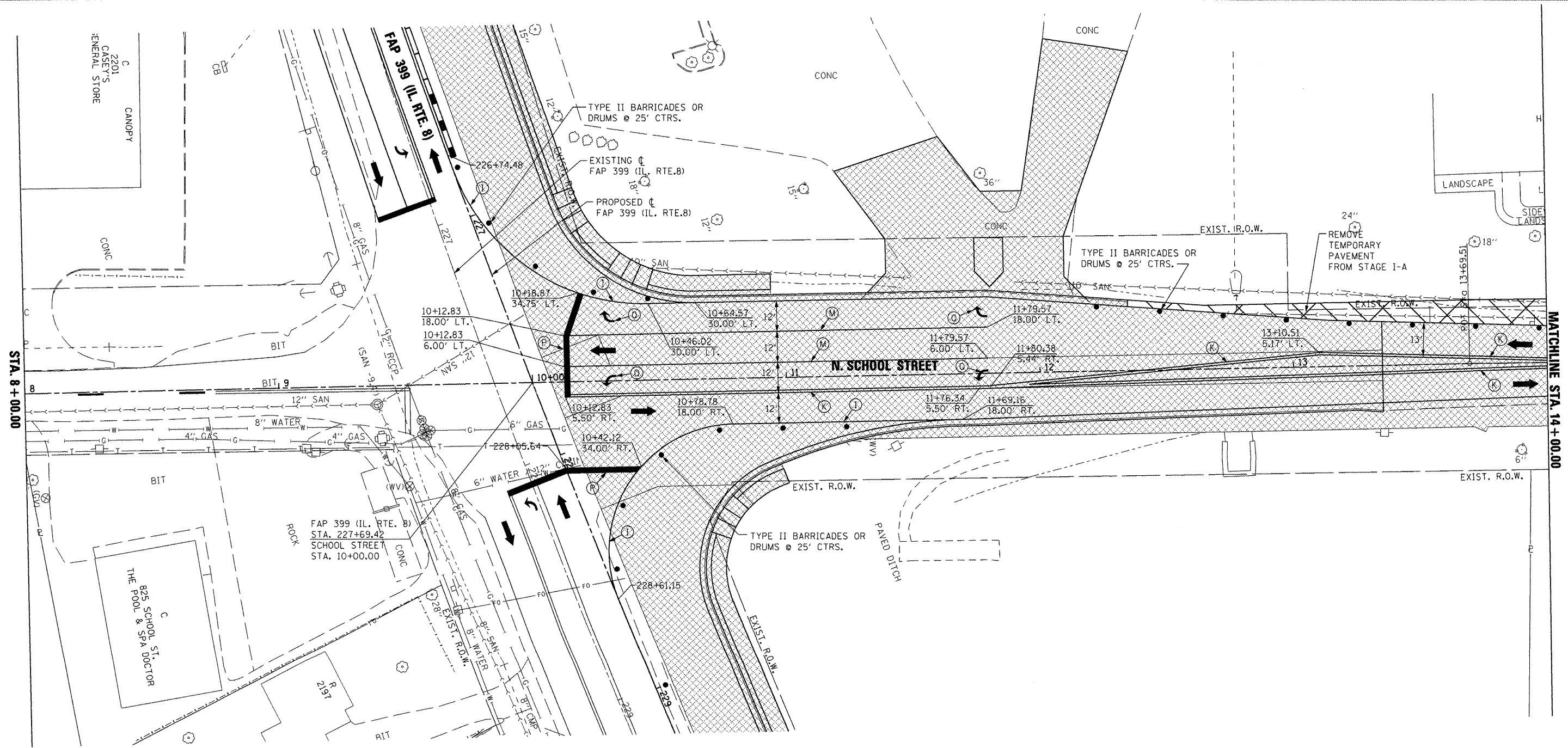
FILE NAME =	USER NAME = IDOT	DESIGNED -	REVISED -
\\projects\200803566\dgn\04-Rto8-sht-S	gging-1-V-School-C.dgn	DRAWN -	REVISED -
PLOT SCALE = 41.25' / IN.	CHECKED -	REVISED -	REVISED -
PLOT DATE = 10/21/2011	DATE = 10-21-11	REVISED -	REVISED -

**STATE OF ILLINOIS
DEPARTMENT OF TRANSPORTATION**

**FAP 399 (IL RTE. 8)
N. SCHOOL STREET - MAINTENANCE OF TRAFFIC - STAGE I-C**

SCALE: AS SHOWN | SHEET NO. OF SHEETS | STA. 14+00.00 TO STA. 19+00.00

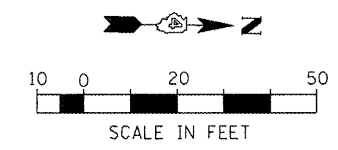
F.A.P. RTE.	SECTION	COUNTY	TOTAL SHEETS	SHEET NO.
399	36 R-7	TAZEWELL	390	120
CONTRACT NO. 68370				
ILLINOIS FED. AID PROJECT				



NOTE: TEMPORARY CONCRETE BARRIER LOCATIONS ARE SHOWN AT ϕ OF WALL.

TEMPORARY PAVEMENT MARKING LEGEND

<p>(A) TEMP. PAVE. MARK. - 4" WHITE SOLID</p> <p>(B) TEMP. PAVE. MARK. - 4" YELLOW SOLID</p> <p>(C) TEMP. PAVE. MARK. - DOUBLE 4" YELLOW SOLID</p> <p>(D) TEMP. PAVE. MARK. - 4" YELLOW SKIP DASH</p> <p>(E) TEMP. PAVE. MARK. - 8" WHITE SOLID</p> <p>(F) TEMP. PAVE. MARK. - 8" WHITE SKIP DASH</p> <p>(G) TEMP. PAVE. MARK. - 24" WHITE SOLID (STOP BAR)</p> <p>(H) TEMP. PAVE. MARK. - LETTERS AND SYMBOLS</p> <p>TEMP. PAVE. MARK. = PAINT</p>	<p>(I) PAVE. MARK. TAPE - 4" WHITE SOLID</p> <p>(J) PAVE. MARK. TAPE - 4" YELLOW SOLID</p> <p>(K) PAVE. MARK. TAPE - DOUBLE 4" YELLOW SOLID</p> <p>(L) PAVE. MARK. TAPE - 4" YELLOW SKIP DASH</p> <p>(M) PAVE. MARK. TAPE - 8" WHITE SOLID</p> <p>(N) PAVE. MARK. TAPE - 8" WHITE SKIP DASH</p> <p>(O) PAVE. MARK. TAPE - 12" YELLOW SOLID (DIAGONAL)</p> <p>(P) PAVE. MARK. TAPE - 12" WHITE SOLID (DIAGONAL)</p> <p>(Q) PAVE. MARK. TAPE - 24" WHITE SOLID (STOP BAR)</p> <p>(R) PAVE. MARK. TAPE - LETTERS AND SYMBOLS</p> <p>PAVE. MARK. TAPE = PAVEMENT MARKING TAPE, TYPE III</p>		<p> CONSTRUCTION THIS STAGE</p> <p> PREVIOUSLY CONSTRUCTED</p> <p> TEMPORARY PAVEMENT</p> <p> EXISTING TRAFFIC LANE</p> <p> TRAFFIC LANE</p> <p> TYPE II BARRICADES OR DRUMS @ 50' CTRS. UNLESS OTHERWISE NOTED</p> <p> TYPE III BARRICADE WITH R 11-2 SIGN</p> <p> TEMPORARY CONCRETE BARRIER</p> <p> TEMPORARY IMPACT ATTENUATOR</p>
---	---	--	--



FILE NAME =
 x:\projects\200903566\dgn\04-Rte8-shr-S

USER NAME = IDOT
 aging-1-W-School-D.dgn
 PLOT SCALE = 1/8" = 1' / IN.
 PLOT DATE = 10/21/2011

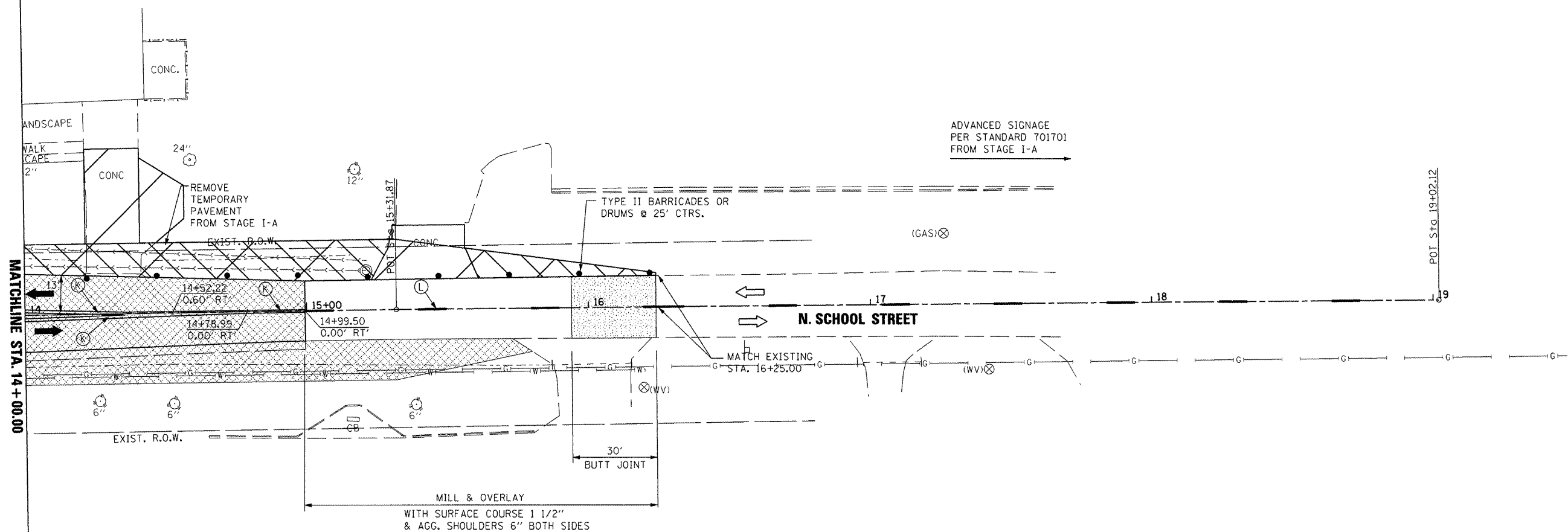
DESIGNED -	REVISED -
DRAWN -	REVISED -
CHECKED -	REVISED -
DATE - 10-21-11	REVISED -

**STATE OF ILLINOIS
 DEPARTMENT OF TRANSPORTATION**

**FAP 399 (IL. RTE. 8)
 N. SCHOOL STREET - MAINTENANCE OF TRAFFIC - STAGE I-D**

SCALE: AS SHOWN SHEET NO. OF SHEETS STA. 8+00.00 TO STA. 14+00.00

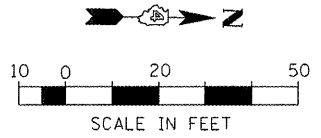
F.A.P. RTE.	SECTION	COUNTY	TOTAL SHEETS	SHEET NO.
399	36 R-7	TAZEWELL	390	121
CONTRACT NO. 68370				
ILLINOIS FED. AID PROJECT				



NOTE: TEMPORARY CONCRETE BARRIER LOCATIONS ARE SHOWN AT ϕ OF WALL.

TEMPORARY PAVEMENT MARKING LEGEND	
(A) TEMP. PAVE. MARK. - 4" WHITE SOLID	(I) PAVE. MARK. TAPE - 4" WHITE SOLID
(B) TEMP. PAVE. MARK. - 4" YELLOW SOLID	(J) PAVE. MARK. TAPE - 4" YELLOW SOLID
(C) TEMP. PAVE. MARK. - DOUBLE 4" YELLOW SOLID	(K) PAVE. MARK. TAPE - DOUBLE 4" YELLOW SOLID
(D) TEMP. PAVE. MARK. - 4" YELLOW SKIP DASH	(L) PAVE. MARK. TAPE - 4" YELLOW SKIP DASH
(E) TEMP. PAVE. MARK. - 8" WHITE SOLID	(M) PAVE. MARK. TAPE - 8" WHITE SOLID
(F) TEMP. PAVE. MARK. - 8" WHITE SKIP DASH	(N) PAVE. MARK. TAPE - 8" WHITE SKIP DASH
(G) TEMP. PAVE. MARK. - 24" WHITE SOLID (STOP BAR)	(O) PAVE. MARK. TAPE - 12" YELLOW SOLID (DIAGONAL)
(H) TEMP. PAVE. MARK. - LETTERS AND SYMBOLS	(P) PAVE. MARK. TAPE - 12" WHITE SOLID (DIAGONAL)
TEMP. PAVE. MARK. = PAINT	(Q) PAVE. MARK. TAPE - 24" WHITE SOLID (STOP BAR)
	(R) PAVE. MARK. TAPE - LETTERS AND SYMBOLS
	PAVE. MARK. TAPE = PAVEMENT MARKING TAPE, TYPE III

	CONSTRUCTION THIS STAGE
	PREVIOUSLY CONSTRUCTED
	TEMPORARY PAVEMENT
	EXISTING TRAFFIC LANE
	TRAFFIC LANE
	TYPE II BARRICADES OR DRUMS @ 50' CTRS. UNLESS OTHERWISE NOTED
	TYPE III BARRICADE WITH R 11-2 SIGN
	TEMPORARY CONCRETE BARRIER
	TEMPORARY IMPACT ATTENUATOR



FILE NAME =	USER NAME = IDOT	DESIGNED -	REVISED -
x:\projects\200803566\dgn\04-Rte8-sht-5	aging-1-X-School-D.dgn	DRAWN -	REVISED -
	PLOT SCALE = 41.25' / IN.	CHECKED -	REVISED -
	PLOT DATE = 10/21/2011	DATE - 10-21-11	REVISED -

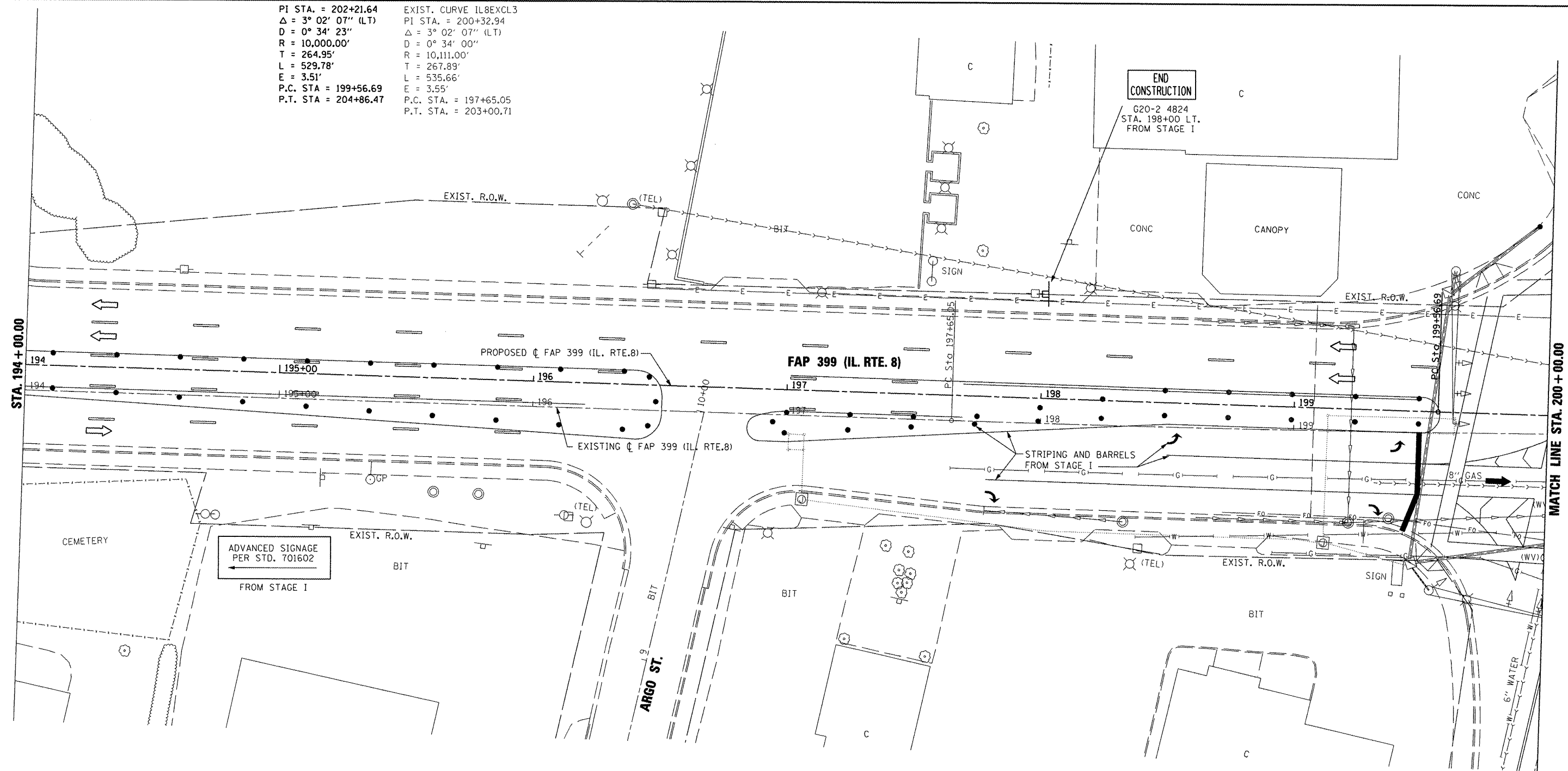
**STATE OF ILLINOIS
DEPARTMENT OF TRANSPORTATION**

**FAP 399 (IL RTE. 8)
N. SCHOOL STREET - MAINTENANCE OF TRAFFIC - STAGE I-D**

SCALE: AS SHOWN SHEET NO. OF SHEETS STA. 14+00.00 TO STA. 19+00.00

F.A.P. RTE.	SECTION	COUNTY	TOTAL SHEETS	SHEET NO.
399	36 R-7	TAZEWELL	390	122
CONTRACT NO. 68370				
ILLINOIS FED. AID PROJECT				

PI STA. = 202+21.64 EXIST. CURVE IL8EXCL3
 Δ = 3° 02' 07" (LT) PI STA. = 200+32.94
 D = 0° 34' 23" D = 0° 34' 00"
 R = 10,000.00' R = 10,111.00'
 T = 264.95' T = 267.89'
 L = 529.78' L = 535.66'
 E = 3.51' E = 3.55'
 P.C. STA. = 199+56.69 P.C. STA. = 197+65.05
 P.T. STA. = 204+86.47 P.T. STA. = 203+00.71



NOTE: TEMPORARY CONCRETE BARRIER LOCATIONS ARE SHOWN AT C OF WALL.

TEMPORARY PAVEMENT MARKING LEGEND	
(A) TEMP. PAVE. MARK. - 4" WHITE SOLID	(I) PAVE. MARK. TAPE - 4" WHITE SOLID
(B) TEMP. PAVE. MARK. - 4" YELLOW SOLID	(J) PAVE. MARK. TAPE - 4" YELLOW SOLID
(C) TEMP. PAVE. MARK. - DOUBLE 4" YELLOW SOLID	(K) PAVE. MARK. TAPE - DOUBLE 4" YELLOW SOLID
(D) TEMP. PAVE. MARK. - 4" YELLOW SKIP DASH	(L) PAVE. MARK. TAPE - 4" YELLOW SKIP DASH
(E) TEMP. PAVE. MARK. - 8" WHITE SOLID	(M) PAVE. MARK. TAPE - 8" WHITE SOLID
(F) TEMP. PAVE. MARK. - 8" WHITE SKIP DASH	(N) PAVE. MARK. TAPE - 8" WHITE SKIP DASH
(G) TEMP. PAVE. MARK. - 24" WHITE SOLID (STOP BAR)	(O) PAVE. MARK. TAPE - 12" YELLOW SOLID (DIAGONAL)
(H) TEMP. PAVE. MARK. - LETTERS AND SYMBOLS	(P) PAVE. MARK. TAPE - 12" WHITE SOLID (DIAGONAL)
TEMP. PAVE. MARK. = PAINT	(Q) PAVE. MARK. TAPE - 24" WHITE SOLID (STOP BAR)
	(R) PAVE. MARK. TAPE - LETTERS AND SYMBOLS
	PAVE. MARK. TAPE = PAVEMENT MARKING TAPE, TYPE III

10' 30' 10'

(D) OR (L)

45°

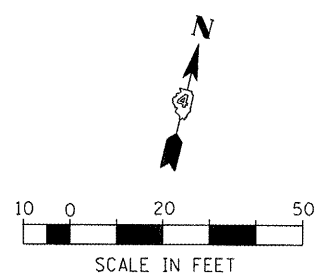
20' C-C

(P)

9' 9' 9'

(F) OR (N)

	CONSTRUCTION THIS STAGE
	PREVIOUSLY CONSTRUCTED
	TEMPORARY PAVEMENT
	EXISTING TRAFFIC LANE
	TRAFFIC LANE
	TYPE II BARRICADES OR DRUMS @ 50' CTRS. UNLESS OTHERWISE NOTED
	TYPE III BARRICADE WITH R 11-2 SIGN
	TEMPORARY CONCRETE BARRIER
	TEMPORARY IMPACT ATTENUATOR



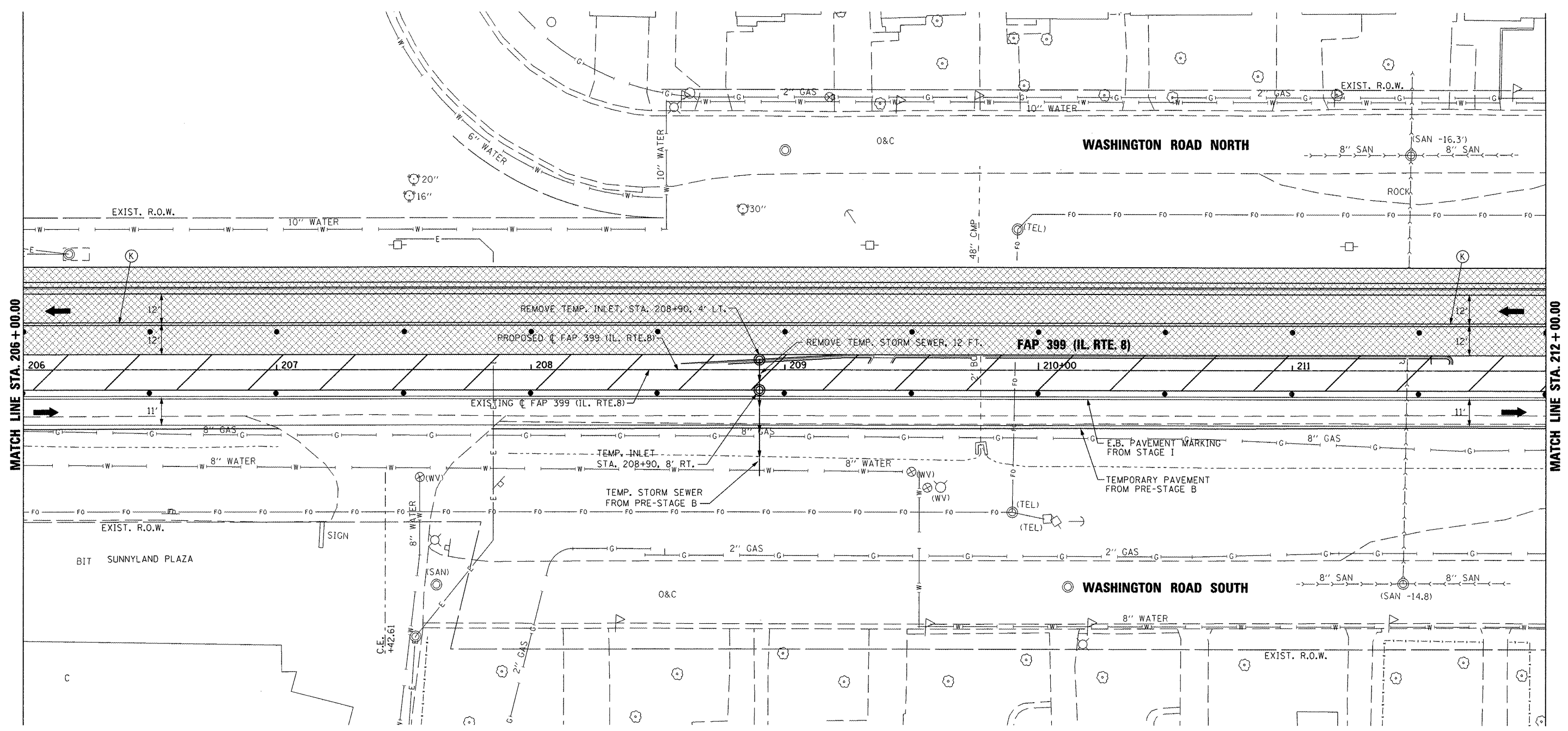
FILE NAME =	USER NAME = IDOT	DESIGNED -	REVISED -
st:\projects\200803666\dgn\04-Rte8-sht-5	aging-2-A.dgn	DRAWN -	REVISED -
		CHECKED -	REVISED -
		DATE = 10-21-11	REVISED -

STATE OF ILLINOIS
DEPARTMENT OF TRANSPORTATION

FAP 399 (IL. RTE. 8)
MAINTENANCE OF TRAFFIC - STAGE II

SCALE: AS SHOWN SHEET NO. OF SHEETS STA. 194+00.00 TO STA. 200+00.00

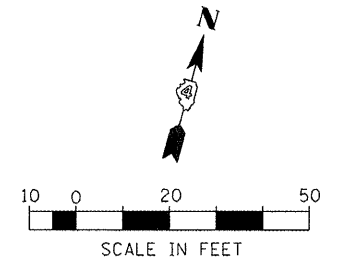
F.A.P. RTE.	SECTION	COUNTY	TOTAL SHEETS	SHEET NO.
399	36 R-7	TAZEWELL	390	123
CONTRACT NO. 68370			ILLINOIS FED. AID PROJECT	



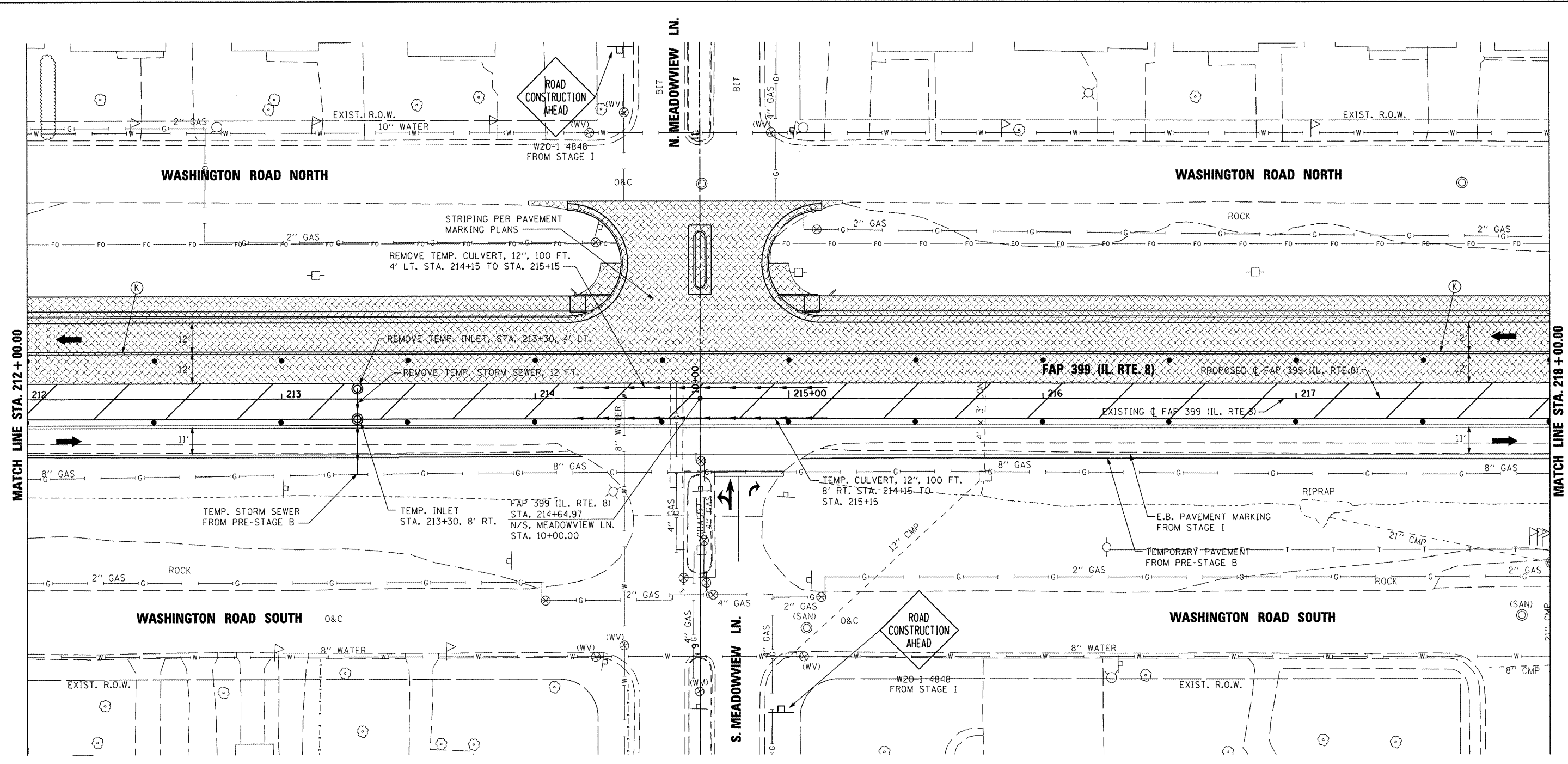
NOTE: TEMPORARY CONCRETE BARRIER LOCATIONS ARE SHOWN AT C OF WALL.

TEMPORARY PAVEMENT MARKING LEGEND

(A) TEMP. PAVE. MARK. - 4" WHITE SOLID	(I) PAVE. MARK. TAPE - 4" WHITE SOLID		CONSTRUCTION THIS STAGE
(B) TEMP. PAVE. MARK. - 4" YELLOW SOLID	(J) PAVE. MARK. TAPE - 4" YELLOW SOLID		
(C) TEMP. PAVE. MARK. - DOUBLE 4" YELLOW SOLID	(K) PAVE. MARK. TAPE - DOUBLE 4" YELLOW SOLID		TEMPORARY PAVEMENT
(D) TEMP. PAVE. MARK. - 4" YELLOW SKIP DASH	(L) PAVE. MARK. TAPE - 4" YELLOW SKIP DASH		EXISTING TRAFFIC LANE
(E) TEMP. PAVE. MARK. - 8" WHITE SOLID	(M) PAVE. MARK. TAPE - 8" WHITE SOLID		TRAFFIC LANE
(F) TEMP. PAVE. MARK. - 8" WHITE SKIP DASH	(N) PAVE. MARK. TAPE - 8" WHITE SKIP DASH		TYPE II BARRICADES OR DRUMS @ 50' CTRS. UNLESS OTHERWISE NOTED
(G) TEMP. PAVE. MARK. - 24" WHITE SOLID (STOP BAR)	(O) PAVE. MARK. TAPE - 12" YELLOW SOLID (DIAGONAL)		TYPE III BARRICADE WITH R 11-2 SIGN
(H) TEMP. PAVE. MARK. - LETTERS AND SYMBOLS	(P) PAVE. MARK. TAPE - 12" WHITE SOLID (DIAGONAL)		TEMPORARY CONCRETE BARRIER
TEMP. PAVE. MARK. = PAINT	(Q) PAVE. MARK. TAPE - 24" WHITE SOLID (STOP BAR)		TEMPORARY IMPACT ATTENUATOR
	(R) PAVE. MARK. TAPE - LETTERS AND SYMBOLS		
	PAVE. MARK. TAPE = PAVEMENT MARKING TAPE, TYPE III		



FILE NAME = x:\projects\200803566\dgn\04-Rte8-sh1-5	USER NAME = IDOT	DESIGNED -	REVISED -	STATE OF ILLINOIS DEPARTMENT OF TRANSPORTATION	FAP 399 (IL RTE. 8) MAINTENANCE OF TRAFFIC - STAGE II	F.A.P. RTE. 399	SECTION 36 R-7	COUNTY TAZEWELL	TOTAL SHEETS 390	SHEET NO. 125		
PLG-2-C.dgn	PLG SCALE = 41,249 FT / IN.	DRAWN -	REVISED -			SCALE: AS SHOWN	SHEET NO. OF SHEETS	STA. 206+00.00 TO STA. 212+00.00	CONTRACT NO. 68370			
PLT DATE = 10/21/2011	DATE = 10-21-11	CHECKED -	REVISED -			ILLINOIS FED. AID PROJECT						



NOTE: TEMPORARY CONCRETE BARRIER LOCATIONS ARE SHOWN AT C OF WALL.

TEMPORARY PAVEMENT MARKING LEGEND	
(A) TEMP. PAVE. MARK. - 4" WHITE SOLID	(I) PAVE. MARK. TAPE - 4" WHITE SOLID
(B) TEMP. PAVE. MARK. - 4" YELLOW SOLID	(J) PAVE. MARK. TAPE - 4" YELLOW SOLID
(C) TEMP. PAVE. MARK. - DOUBLE 4" YELLOW SOLID	(K) PAVE. MARK. TAPE - DOUBLE 4" YELLOW SOLID
(D) TEMP. PAVE. MARK. - 4" YELLOW SKIP DASH	(L) PAVE. MARK. TAPE - 4" YELLOW SKIP DASH
(E) TEMP. PAVE. MARK. - 8" WHITE SOLID	(M) PAVE. MARK. TAPE - 8" WHITE SOLID
(F) TEMP. PAVE. MARK. - 8" WHITE SKIP DASH	(N) PAVE. MARK. TAPE - 8" WHITE SKIP DASH
(G) TEMP. PAVE. MARK. - 24" WHITE SOLID (STOP BAR)	(O) PAVE. MARK. TAPE - 12" YELLOW SOLID (DIAGONAL)
(H) TEMP. PAVE. MARK. - LETTERS AND SYMBOLS	(P) PAVE. MARK. TAPE - 12" WHITE SOLID (DIAGONAL)
TEMP. PAVE. MARK. = PAINT	(Q) PAVE. MARK. TAPE - 24" WHITE SOLID (STOP BAR)
	(R) PAVE. MARK. TAPE - LETTERS AND SYMBOLS
	PAVE. MARK. TAPE = PAVEMENT MARKING TAPE, TYPE III

10' 30' 10'

(D) OR (L)

45°

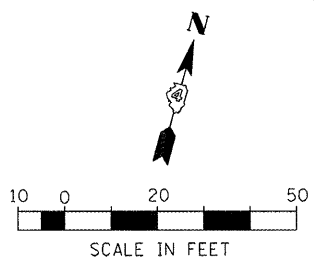
20' C-C

(O) (P)

9' 9' 9'

(F) OR (N)

	CONSTRUCTION THIS STAGE
	PREVIOUSLY CONSTRUCTED
	TEMPORARY PAVEMENT
	EXISTING TRAFFIC LANE
	TRAFFIC LANE
	TYPE II BARRICADES OR DRUMS @ 50' CTRS. UNLESS OTHERWISE NOTED
	TYPE III BARRICADE WITH R 11-2 SIGN
	TEMPORARY CONCRETE BARRIER
	TEMPORARY IMPACT ATTENUATOR



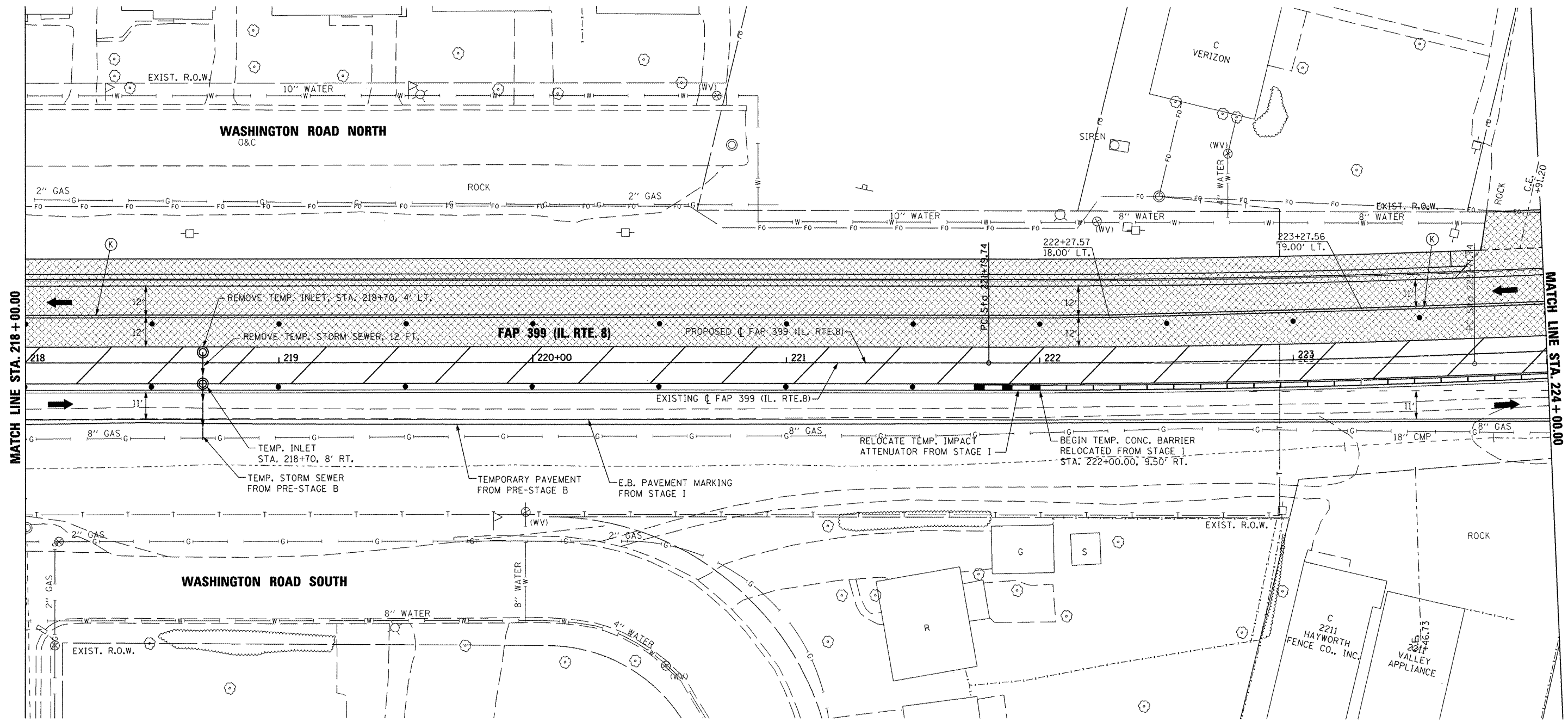
FILE NAME =	USER NAME = 1001	DESIGNED -	REVISED -
\\projects\200803566\dgn\14-Rte8-sh1-5.dwg	leging-2-D.dgn	DRAWN -	REVISED -
PLOT SCALE = 41.249 FT / IN.		CHECKED -	REVISED -
PLOT DATE = 10/21/2011		DATE = 10-21-11	REVISED -

STATE OF ILLINOIS
DEPARTMENT OF TRANSPORTATION

FAP 399 (IL RTE. 8)
MAINTENANCE OF TRAFFIC - STAGE II

SCALE: AS SHOWN SHEET NO. OF SHEETS STA. 212+00.00 TO STA. 218+00.00

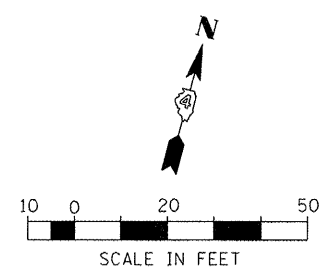
F.A.P. RTE.	SECTION	COUNTY	TOTAL SHEETS	SHEET NO.
399	36 R-7	TAZEWELL	390	126
CONTRACT NO. 68370				
ILLINOIS FED. AID PROJECT				



NOTE: TEMPORARY CONCRETE BARRIER LOCATIONS ARE SHOWN AT ϕ OF WALL.

TEMPORARY PAVEMENT MARKING LEGEND

(A) TEMP. PAVE. MARK. - 4" WHITE SOLID	(I) PAVE. MARK. TAPE - 4" WHITE SOLID		CONSTRUCTION THIS STAGE
(B) TEMP. PAVE. MARK. - 4" YELLOW SOLID	(J) PAVE. MARK. TAPE - 4" YELLOW SOLID		
(C) TEMP. PAVE. MARK. - DOUBLE 4" YELLOW SOLID	(K) PAVE. MARK. TAPE - DOUBLE 4" YELLOW SOLID		TEMPORARY PAVEMENT
(D) TEMP. PAVE. MARK. - 4" YELLOW SKIP DASH	(L) PAVE. MARK. TAPE - 4" YELLOW SKIP DASH		EXISTING TRAFFIC LANE
(E) TEMP. PAVE. MARK. - 8" WHITE SOLID	(M) PAVE. MARK. TAPE - 8" WHITE SOLID		TRAFFIC LANE
(F) TEMP. PAVE. MARK. - 8" WHITE SKIP DASH	(N) PAVE. MARK. TAPE - 8" WHITE SKIP DASH		TYPE II BARRICADES OR DRUMS @ 50' CTRS. UNLESS OTHERWISE NOTED
(G) TEMP. PAVE. MARK. - 24" WHITE SOLID (STOP BAR)	(O) PAVE. MARK. TAPE - 12" YELLOW SOLID (DIAGONAL)	TEMPORARY CONCRETE BARRIER	TYPE III BARRICADE WITH R 11-2 SIGN
(H) TEMP. PAVE. MARK. - LETTERS AND SYMBOLS	(P) PAVE. MARK. TAPE - 12" WHITE SOLID (DIAGONAL)		TEMPORARY IMPACT ATTENUATOR
TEMP. PAVE. MARK. = PAINT	(Q) PAVE. MARK. TAPE - 24" WHITE SOLID (STOP BAR)		
	(R) PAVE. MARK. TAPE - LETTERS AND SYMBOLS		
	PAVE. MARK. TAPE = PAVEMENT MARKING TAPE, TYPE III		



FILE NAME =
 x:\projects\200803566\dgn\04-Rte8-sht-5

USER NAME = 1001	DESIGNED -	REVISED -
aging-2-E.dgn	DRAWN -	REVISED -
PLOT SCALE = 41.249 FT / IN.	CHECKED -	REVISED -
PLOT DATE = 10/21/2011	DATE = 10-21-11	REVISED -

**STATE OF ILLINOIS
 DEPARTMENT OF TRANSPORTATION**

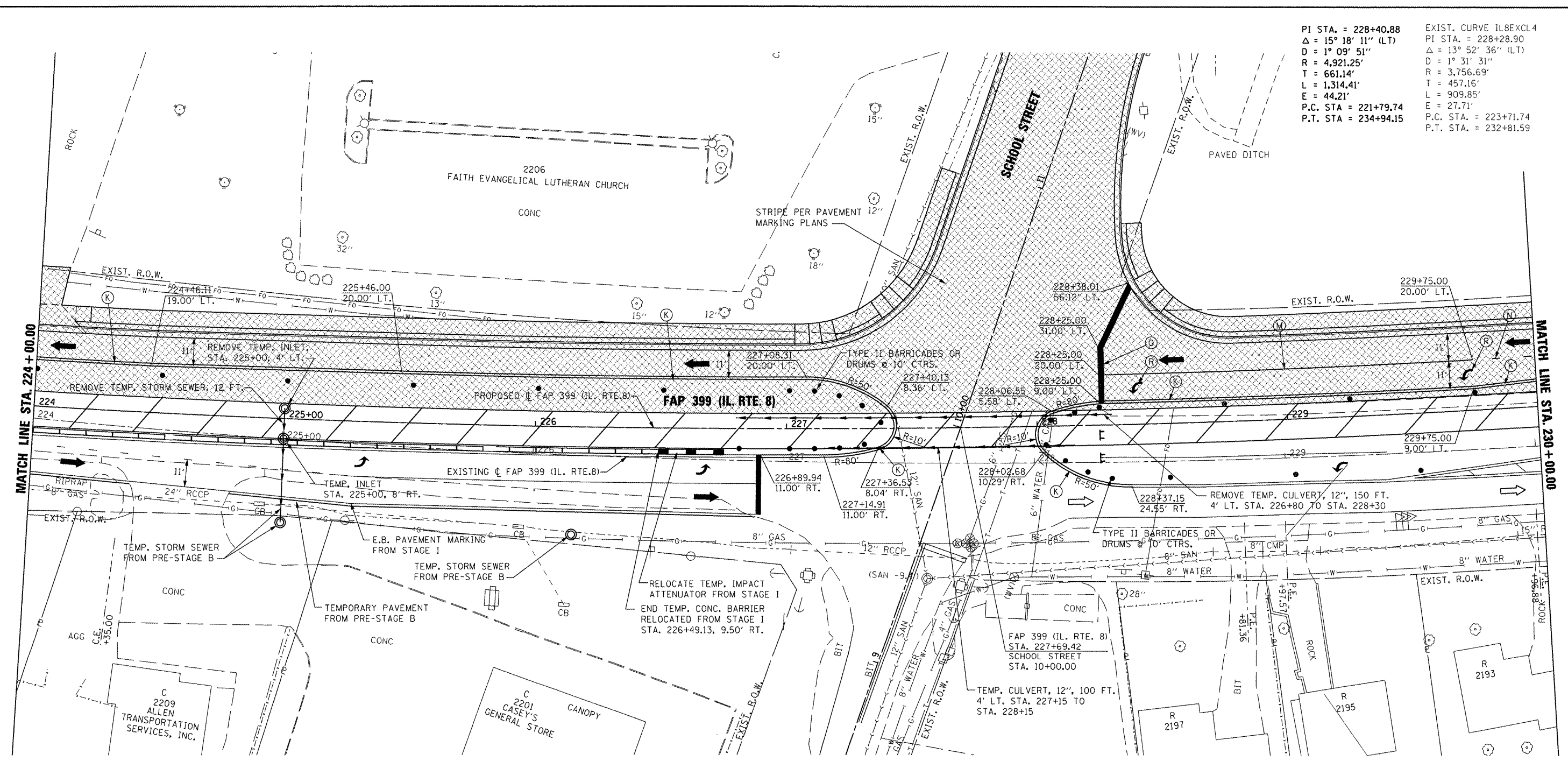
**FAP 399 (IL RTE. 8)
 MAINTENANCE OF TRAFFIC - STAGE II**

SCALE: AS SHOWN SHEET NO. OF SHEETS STA. 218+00.00 TO STA. 224+00.00

F.A.P. RTE.	SECTION	COUNTY	TOTAL SHEETS	SHEET NO.
399	36 R-7	TAZEWELL	390	127
CONTRACT NO. 68370				
ILLINOIS FED. AID PROJECT				

PI STA. = 228+40.88
 Δ = 15° 18' 11" (LT)
 D = 1° 09' 51"
 R = 4,921.25'
 T = 661.14'
 L = 1,314.41'
 E = 44.21'
 P.C. STA. = 221+79.74
 P.T. STA. = 234+94.15

EXIST. CURVE IL8EXCL4
 PI STA. = 228+28.90
 Δ = 13° 52' 36" (LT)
 D = 1° 31' 31"
 R = 3,756.69'
 T = 457.16'
 L = 909.85'
 E = 27.71'
 P.C. STA. = 223+71.74
 P.T. STA. = 232+81.59

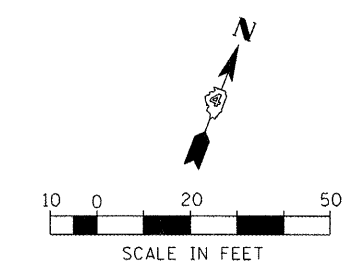


NOTE: TEMPORARY CONCRETE BARRIER LOCATIONS ARE SHOWN AT C OF WALL.

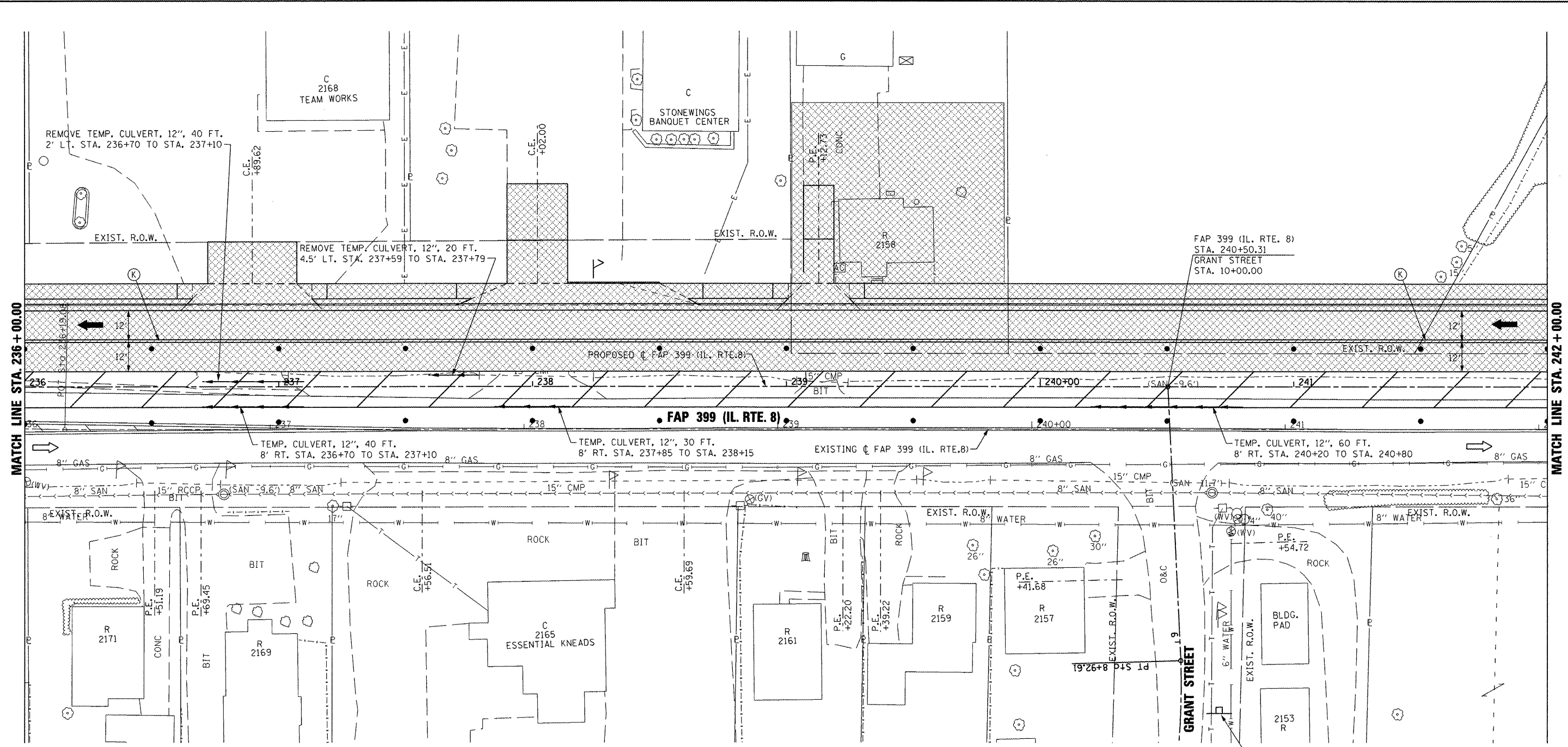
TEMPORARY PAVEMENT MARKING LEGEND

<p>(A) TEMP. PAVE. MARK. - 4" WHITE SOLID</p> <p>(B) TEMP. PAVE. MARK. - 4" YELLOW SOLID</p> <p>(C) TEMP. PAVE. MARK. - DOUBLE 4" YELLOW SOLID</p> <p>(D) TEMP. PAVE. MARK. - 4" YELLOW SKIP DASH</p> <p>(E) TEMP. PAVE. MARK. - 8" WHITE SOLID</p> <p>(F) TEMP. PAVE. MARK. - 8" WHITE SKIP DASH</p> <p>(G) TEMP. PAVE. MARK. - 24" WHITE SOLID (STOP BAR)</p> <p>(H) TEMP. PAVE. MARK. - LETTERS AND SYMBOLS</p> <p>TEMP. PAVE. MARK. = PAINT</p>	<p>(I) PAVE. MARK. TAPE - 4" WHITE SOLID</p> <p>(J) PAVE. MARK. TAPE - 4" YELLOW SOLID</p> <p>(K) PAVE. MARK. TAPE - DOUBLE 4" YELLOW SOLID</p> <p>(L) PAVE. MARK. TAPE - 4" YELLOW SKIP DASH</p> <p>(M) PAVE. MARK. TAPE - 8" WHITE SOLID</p> <p>(N) PAVE. MARK. TAPE - 8" WHITE SKIP DASH</p> <p>(O) PAVE. MARK. TAPE - 12" YELLOW SOLID (DIAGONAL)</p> <p>(P) PAVE. MARK. TAPE - 12" WHITE SOLID (DIAGONAL)</p> <p>(Q) PAVE. MARK. TAPE - 24" WHITE SOLID (STOP BAR)</p> <p>(R) PAVE. MARK. TAPE - LETTERS AND SYMBOLS</p> <p>PAVE. MARK. TAPE = PAVEMENT MARKING TAPE, TYPE III</p>	<p>10' 30' 10'</p> <p>(D) OR (L)</p> <p>45°</p> <p>20' C-C</p> <p>(J)</p> <p>9' 9' 9'</p> <p>(F) OR (N)</p>
---	---	---

	CONSTRUCTION THIS STAGE
	PREVIOUSLY CONSTRUCTED
	TEMPORARY PAVEMENT
	EXISTING TRAFFIC LANE
	TRAFFIC LANE
	TYPE II BARRICADES OR DRUMS @ 50' CTRS. UNLESS OTHERWISE NOTED
	TYPE III BARRICADE WITH R 11-2 SIGN
	TEMPORARY CONCRETE BARRIER
	TEMPORARY IMPACT ATTENUATOR



FILE NAME =	USER NAME = ID01	DESIGNED -	REVISED -	STATE OF ILLINOIS	FAP 399 (IL RTE. 8)	F.A.P. RTE. 399	SECTION 36 R-7	COUNTY TAZEWELL	TOTAL SHEETS 390	SHEET NO. 128
x:\projects\200803566\dgn\04-Rte8-sh1-S... USER NAME = ID01 DESIGNING = 2-F.dgn PLOT SCALE = 41.249 FT / IN. PLOT DATE = 10/21/2011				DEPARTMENT OF TRANSPORTATION	MAINTENANCE OF TRAFFIC - STAGE II	SCALE: AS SHOWN SHEET NO. OF SHEETS STA. 224+00.00 TO STA. 230+00.00				
DRAWN - CHECKED - DATE - 10-21-11				REVISED - REVISED - REVISED -		CONTRACT NO. 68370 ILLINOIS FED. AID PROJECT				



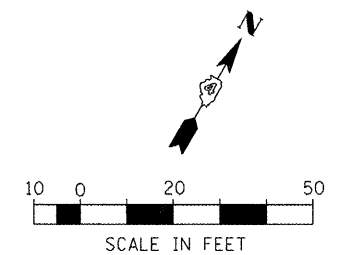
MATCH LINE STA. 236+00.00

MATCH LINE STA. 242+00.00

NOTE: TEMPORARY CONCRETE BARRIER LOCATIONS ARE SHOWN AT C OF WALL.

TEMPORARY PAVEMENT MARKING LEGEND

<ul style="list-style-type: none"> (A) TEMP. PAVE. MARK. - 4" WHITE SOLID (B) TEMP. PAVE. MARK. - 4" YELLOW SOLID (C) TEMP. PAVE. MARK. - DOUBLE 4" YELLOW SOLID (D) TEMP. PAVE. MARK. - 4" YELLOW SKIP DASH (E) TEMP. PAVE. MARK. - 8" WHITE SOLID (F) TEMP. PAVE. MARK. - 8" WHITE SKIP DASH (G) TEMP. PAVE. MARK. - 24" WHITE SOLID (STOP BAR) (H) TEMP. PAVE. MARK. - LETTERS AND SYMBOLS TEMP. PAVE. MARK. = PAINT 	<ul style="list-style-type: none"> (I) PAVE. MARK. TAPE - 4" WHITE SOLID (J) PAVE. MARK. TAPE - 4" YELLOW SOLID (K) PAVE. MARK. TAPE - DOUBLE 4" YELLOW SOLID (L) PAVE. MARK. TAPE - 4" YELLOW SKIP DASH (M) PAVE. MARK. TAPE - 8" WHITE SOLID (N) PAVE. MARK. TAPE - 8" WHITE SKIP DASH (O) PAVE. MARK. TAPE - 12" YELLOW SOLID (DIAGONAL) (P) PAVE. MARK. TAPE - 12" WHITE SOLID (DIAGONAL) (Q) PAVE. MARK. TAPE - 24" WHITE SOLID (STOP BAR) (R) PAVE. MARK. TAPE - LETTERS AND SYMBOLS PAVE. MARK. TAPE = PAVEMENT MARKING TAPE, TYPE III 	 	<ul style="list-style-type: none"> CONSTRUCTION THIS STAGE PREVIOUSLY CONSTRUCTED TEMPORARY PAVEMENT EXISTING TRAFFIC LANE TRAFFIC LANE TYPE II BARRICADES OR DRUMS @ 50' CTRS. UNLESS OTHERWISE NOTED TYPE III BARRICADE WITH R 11-2 SIGN TEMPORARY CONCRETE BARRIER TEMPORARY IMPACT ATTENUATOR
--	--	------	---



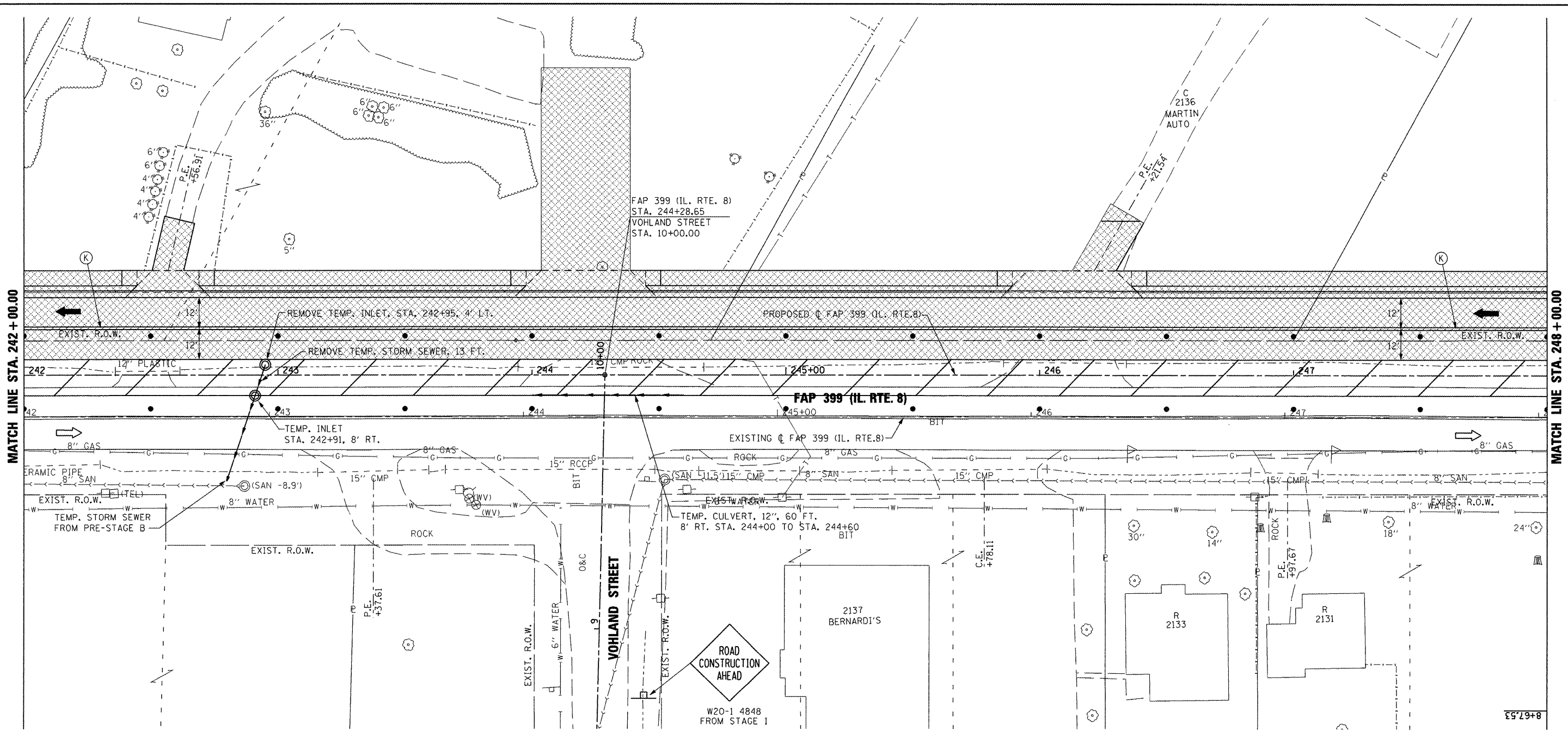
FILE NAME :	USER NAME = 1001	DESIGNED -	REVISED -
xt:\projects\200803566\dgn\04-Rte8-shr-5	aging-2-H.dgn	DRAWN -	REVISED -
PLOT SCALE = 41,249 FT / IN.		CHECKED -	REVISED -
PLOT DATE = 10/21/2011		DATE = 10-21-11	REVISED -

**STATE OF ILLINOIS
DEPARTMENT OF TRANSPORTATION**

**FAP 399 (IL. RTE. 8)
MAINTENANCE OF TRAFFIC - STAGE II**

SCALE: AS SHOWN SHEET NO. OF SHEETS STA. 236+00.00 TO STA. 242+00.00

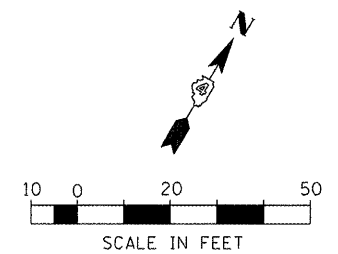
F.A.P. RTE.	SECTION	COUNTY	TOTAL SHEETS	SHEET NO.
399	36 R-7	TAZEWELL	390	130
CONTRACT NO. 68370				
ILLINOIS FED. AID PROJECT				



NOTE: TEMPORARY CONCRETE BARRIER LOCATIONS ARE SHOWN AT C OF WALL.

TEMPORARY PAVEMENT MARKING LEGEND

<p>(A) TEMP. PAVE. MARK. - 4" WHITE SOLID</p> <p>(B) TEMP. PAVE. MARK. - 4" YELLOW SOLID</p> <p>(C) TEMP. PAVE. MARK. - DOUBLE 4" YELLOW SOLID</p> <p>(D) TEMP. PAVE. MARK. - 4" YELLOW SKIP DASH</p> <p>(E) TEMP. PAVE. MARK. - 8" WHITE SOLID</p> <p>(F) TEMP. PAVE. MARK. - 8" WHITE SKIP DASH</p> <p>(G) TEMP. PAVE. MARK. - 24" WHITE SOLID (STOP BAR)</p> <p>(H) TEMP. PAVE. MARK. - LETTERS AND SYMBOLS</p> <p>TEMP. PAVE. MARK. = PAINT</p>	<p>(I) PAVE. MARK. TAPE - 4" WHITE SOLID</p> <p>(J) PAVE. MARK. TAPE - 4" YELLOW SOLID</p> <p>(K) PAVE. MARK. TAPE - DOUBLE 4" YELLOW SOLID</p> <p>(L) PAVE. MARK. TAPE - 4" YELLOW SKIP DASH</p> <p>(M) PAVE. MARK. TAPE - 8" WHITE SOLID</p> <p>(N) PAVE. MARK. TAPE - 8" WHITE SKIP DASH</p> <p>(O) PAVE. MARK. TAPE - 12" YELLOW SOLID (DIAGONAL)</p> <p>(P) PAVE. MARK. TAPE - 12" WHITE SOLID (DIAGONAL)</p> <p>(Q) PAVE. MARK. TAPE - 24" WHITE SOLID (STOP BAR)</p> <p>(R) PAVE. MARK. TAPE - LETTERS AND SYMBOLS</p> <p>PAVE. MARK. TAPE = PAVEMENT MARKING TAPE, TYPE III</p>	<p>(I) CONSTRUCTION THIS STAGE</p> <p>(II) PREVIOUSLY CONSTRUCTED</p> <p>(III) TEMPORARY PAVEMENT</p> <p>(IV) EXISTING TRAFFIC LANE</p> <p>(V) TRAFFIC LANE</p> <p>(VI) TYPE II BARRICADES OR DRUMS @ 50' CTRS. UNLESS OTHERWISE NOTED</p> <p>(VII) TYPE III BARRICADE WITH R 11-2 SIGN</p> <p>(VIII) TEMPORARY CONCRETE BARRIER</p> <p>(IX) TEMPORARY IMPACT ATTENUATOR</p>
---	---	--



FILE NAME =
 x:\projects\200803566\dgn\04-Rte8-sh2-1.dgn

USER NAME = IDOT
 DESIGNED -
 DRAWN -
 CHECKED -
 DATE - 10/21/11

DESIGNED -
 DRAWN -
 CHECKED -
 DATE - 10-21-11

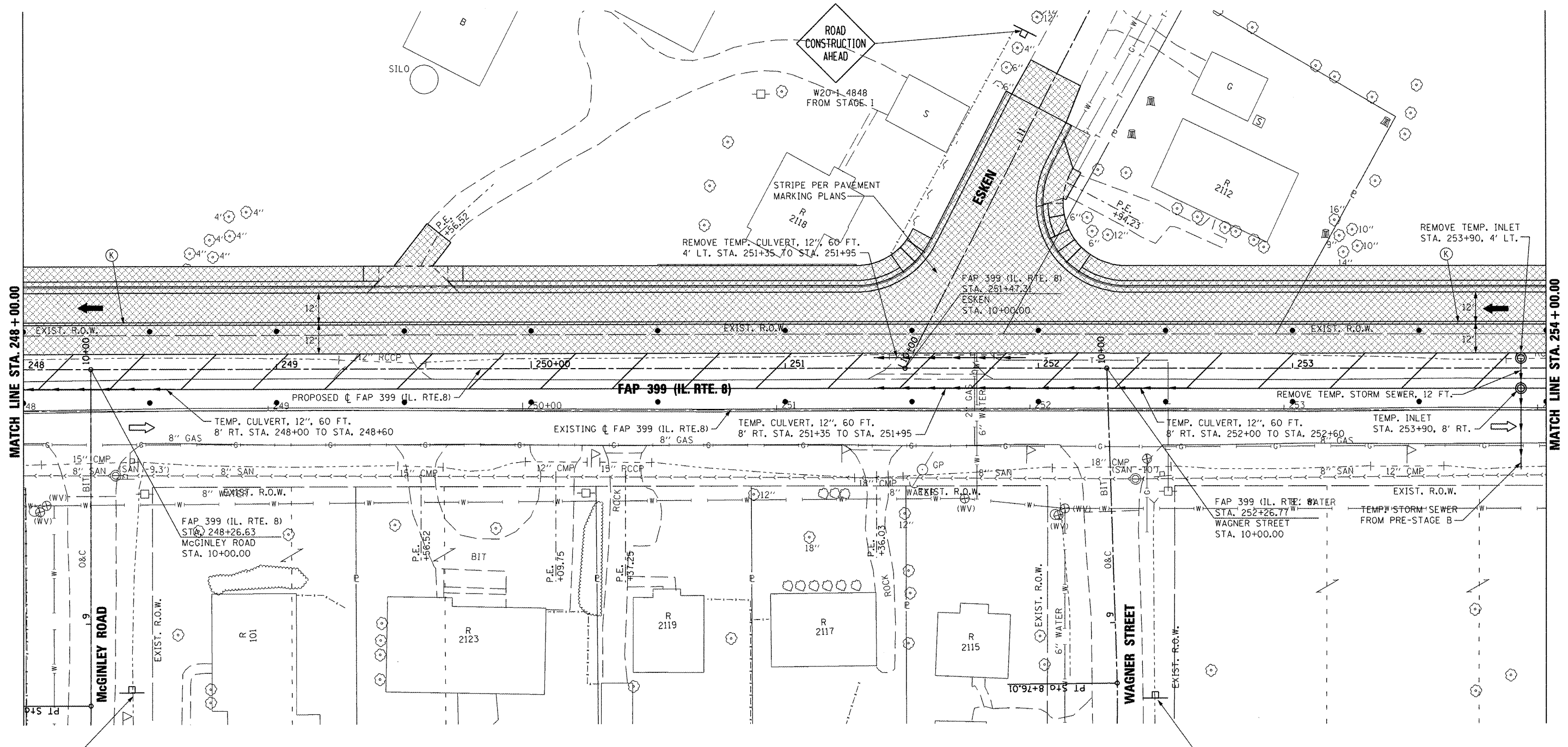
REVISED -
 REVISED -
 REVISED -
 REVISED -

**STATE OF ILLINOIS
 DEPARTMENT OF TRANSPORTATION**

**FAP 399 (IL. RTE. 8)
 MAINTENANCE OF TRAFFIC - STAGE II**

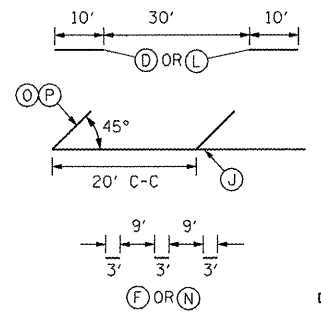
SCALE: AS SHOWN SHEET NO. OF SHEETS STA. 242+00.00 TO STA. 248+00.00

F.A.P. RTE.	SECTION	COUNTY	TOTAL SHEETS	SHEET NO.
399	36 R-7	TAZEWELL	390	131
CONTRACT NO. 68370			ILLINOIS FED. AID PROJECT	

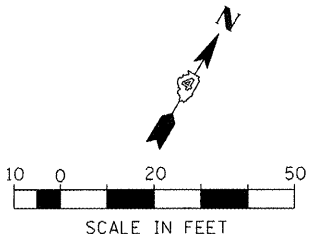


NOTE: TEMPORARY CONCRETE BARRIER LOCATIONS ARE SHOWN AT C OF WALL.

TEMPORARY PAVEMENT MARKING LEGEND	
(A) TEMP. PAVE. MARK. - 4" WHITE SOLID	(I) PAVE. MARK. TAPE - 4" WHITE SOLID
(B) TEMP. PAVE. MARK. - 4" YELLOW SOLID	(J) PAVE. MARK. TAPE - 4" YELLOW SOLID
(C) TEMP. PAVE. MARK. - DOUBLE 4" YELLOW SOLID	(K) PAVE. MARK. TAPE - DOUBLE 4" YELLOW SOLID
(D) TEMP. PAVE. MARK. - 4" YELLOW SKIP DASH	(L) PAVE. MARK. TAPE - 4" YELLOW SKIP DASH
(E) TEMP. PAVE. MARK. - 8" WHITE SOLID	(M) PAVE. MARK. TAPE - 8" WHITE SOLID
(F) TEMP. PAVE. MARK. - 8" WHITE SKIP DASH	(N) PAVE. MARK. TAPE - 8" WHITE SKIP DASH
(G) TEMP. PAVE. MARK. - 24" WHITE SOLID (STOP BAR)	(O) PAVE. MARK. TAPE - 12" YELLOW SOLID (DIAGONAL)
(H) TEMP. PAVE. MARK. - LETTERS AND SYMBOLS	(P) PAVE. MARK. TAPE - 12" WHITE SOLID (DIAGONAL)
TEMP. PAVE. MARK. = PAINT	(Q) PAVE. MARK. TAPE - 24" WHITE SOLID (STOP BAR)
	(R) PAVE. MARK. TAPE - LETTERS AND SYMBOLS
	PAVE. MARK. TAPE = PAVEMENT MARKING TAPE, TYPE III



- CONSTRUCTION THIS STAGE
- PREVIOUSLY CONSTRUCTED
- TEMPORARY PAVEMENT
- EXISTING TRAFFIC LANE
- TRAFFIC LANE
- TYPE II BARRICADES OR DRUMS @ 50' CTRS. UNLESS OTHERWISE NOTED
- TYPE III BARRICADE WITH R 11-2 SIGN
- TEMPORARY CONCRETE BARRIER
- TEMPORARY IMPACT ATTENUATOR



FILE NAME =
x:\projects\200803566\dgn\04-Rte8-sh2-5

USER NAME = IDOT	DESIGNED -	REVISED -
aging-2-J.dgn	DRAWN -	REVISED -
PLOT SCALE = 41.249 FT / IN.	CHECKED -	REVISED -
PLOT DATE = 10/21/2011	DATE = 10-21-11	REVISED -

**STATE OF ILLINOIS
DEPARTMENT OF TRANSPORTATION**

**FAP 399 (IL. RTE. 8)
MAINTENANCE OF TRAFFIC - STAGE II**

SCALE: AS SHOWN SHEET NO. OF SHEETS STA. 248+00.00 TO STA. 254+00.00

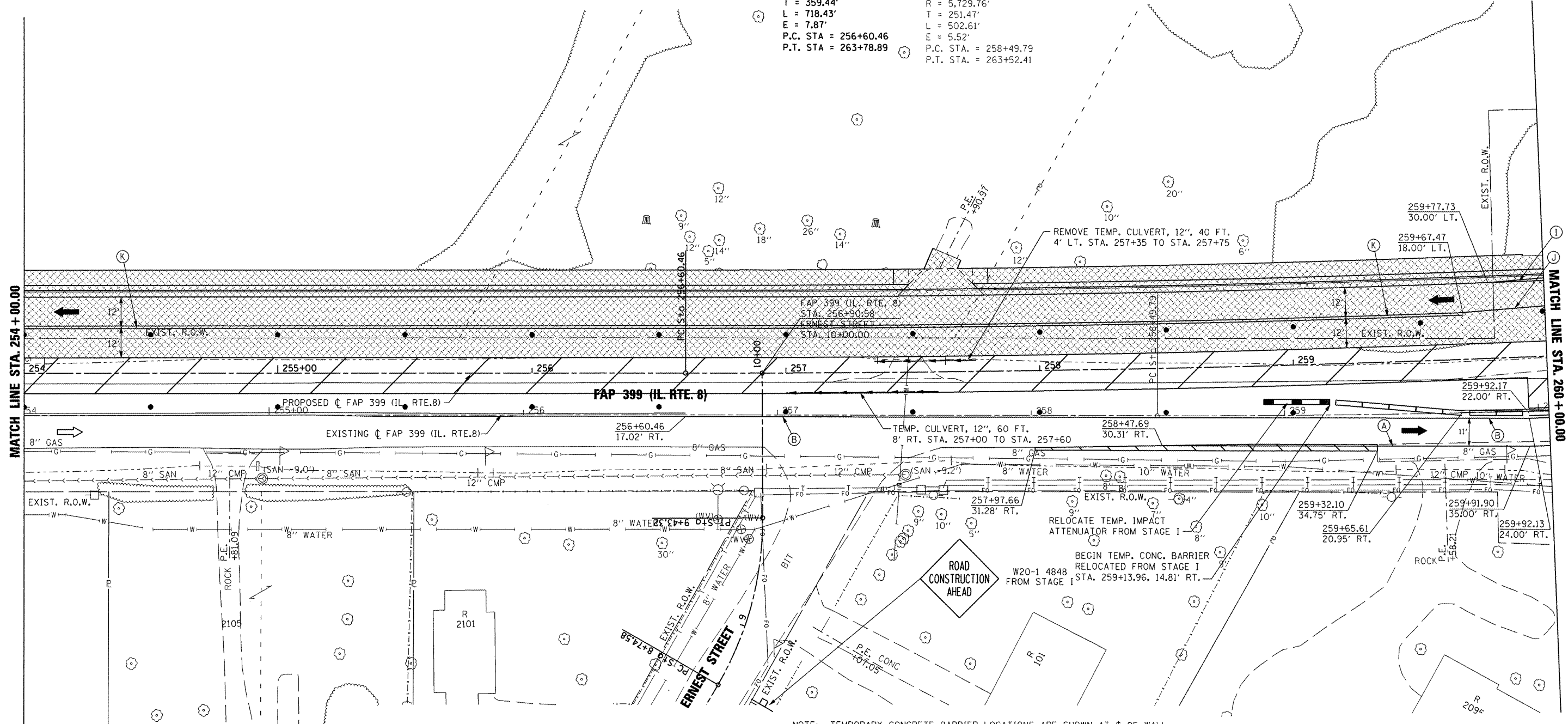
F.A.P. RTE.	SECTION	COUNTY	TOTAL SHEETS	SHEET NO.
399	36 R-7	TAZEWELL	390	132
			CONTRACT NO. 68370	
ILLINOIS FED. AID PROJECT				

PI STA. = 260+19.91
 $\Delta = 5^\circ 01' 07''$ (LT)
 $D = 0^\circ 41' 55''$
 $R = 8,202.10'$
 $T = 359.44'$
 $L = 718.43'$
 $E = 7.87'$
 P.C. STA = 256+60.46
 P.T. STA = 263+78.89

EXIST. CURVE IL8EXCL5
 PI STA. = 261+01.26
 $\Delta = 5^\circ 01' 33''$ (LT)
 $D = 1^\circ 00' 00''$
 $R = 5,729.76'$
 $T = 251.47'$
 $L = 502.61'$
 $E = 5.52'$
 P.C. STA. = 258+49.79
 P.T. STA. = 263+52.41

MATCH LINE STA. 254 + 00.00

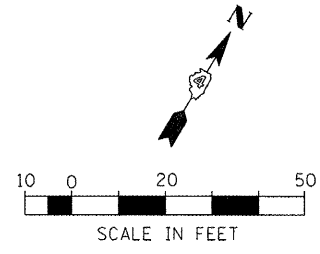
MATCH LINE STA. 260 + 00.00



NOTE: TEMPORARY CONCRETE BARRIER LOCATIONS ARE SHOWN AT ϕ OF WALL.

TEMPORARY PAVEMENT MARKING LEGEND

(A) TEMP. PAVE. MARK. - 4" WHITE SOLID	(I) PAVE. MARK. TAPE - 4" WHITE SOLID		
(B) TEMP. PAVE. MARK. - 4" YELLOW SOLID	(J) PAVE. MARK. TAPE - 4" YELLOW SOLID		
(C) TEMP. PAVE. MARK. - DOUBLE 4" YELLOW SOLID	(K) PAVE. MARK. TAPE - DOUBLE 4" YELLOW SOLID		
(D) TEMP. PAVE. MARK. - 4" YELLOW SKIP DASH	(L) PAVE. MARK. TAPE - 4" YELLOW SKIP DASH		
(E) TEMP. PAVE. MARK. - 8" WHITE SOLID	(M) PAVE. MARK. TAPE - 8" WHITE SOLID		
(F) TEMP. PAVE. MARK. - 8" WHITE SKIP DASH	(N) PAVE. MARK. TAPE - 8" WHITE SKIP DASH		
(G) TEMP. PAVE. MARK. - 24" WHITE SOLID (STOP BAR)	(O) PAVE. MARK. TAPE - 12" YELLOW SOLID (DIAGONAL)		
(H) TEMP. PAVE. MARK. - LETTERS AND SYMBOLS	(P) PAVE. MARK. TAPE - 12" WHITE SOLID (DIAGONAL)		
TEMP. PAVE. MARK. = PAINT	(Q) PAVE. MARK. TAPE - 24" WHITE SOLID (STOP BAR)		
	(R) PAVE. MARK. TAPE - LETTERS AND SYMBOLS		
	PAVE. MARK. TAPE = PAVEMENT MARKING TAPE, TYPE III		



FILE NAME =
 x:\projects\200803566\dgn\04-Rte8-sht-S

USER NAME = 100T
 aging-2-K.dgn
 PLOT SCALE = 41.249 FT / IN.
 PLOT DATE = 10/21/2011

DESIGNED -
 DRAWN -
 CHECKED -
 DATE - 10-21-11

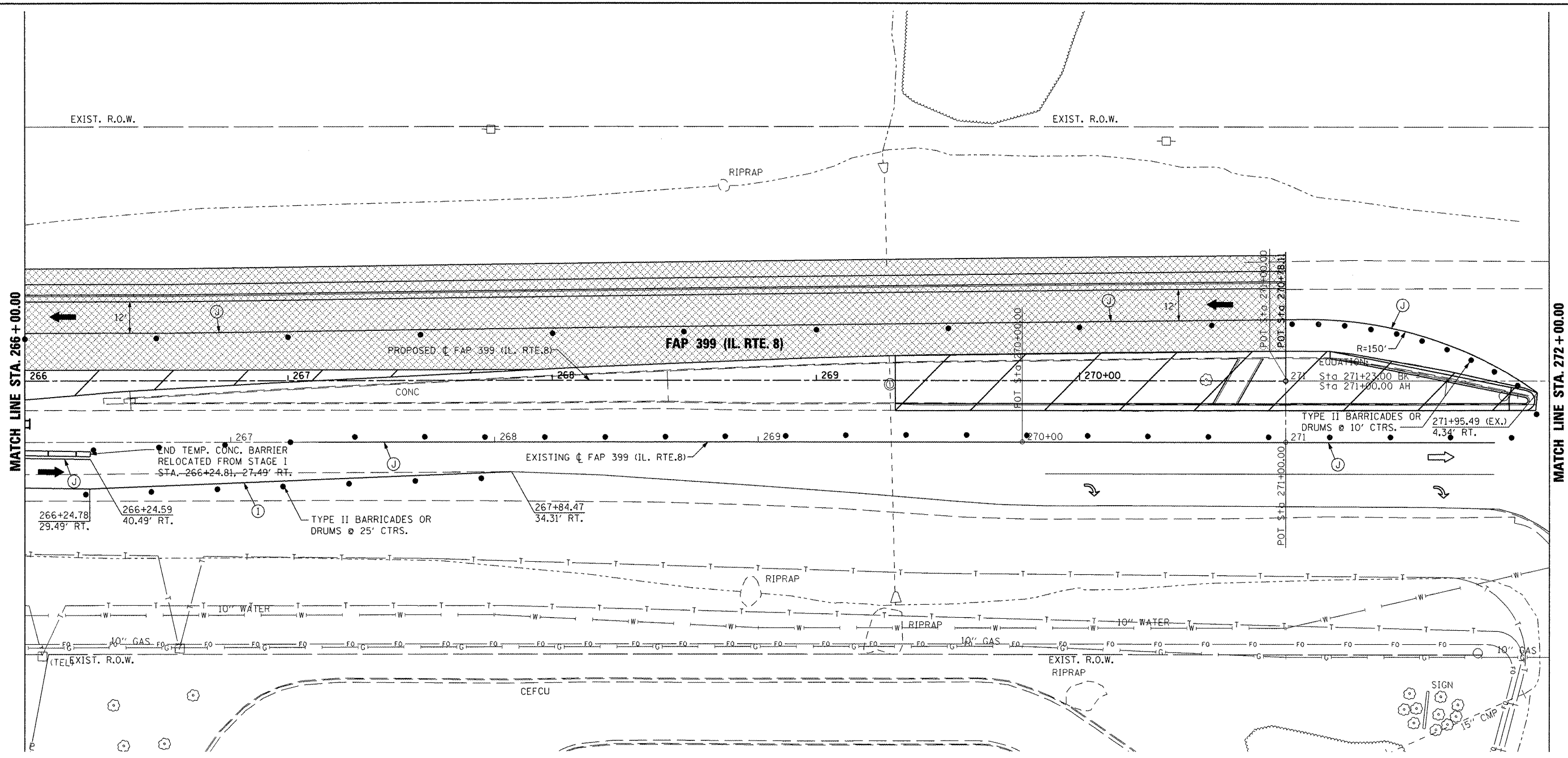
REVISED -
 REVISED -
 REVISED -
 REVISED -

**STATE OF ILLINOIS
 DEPARTMENT OF TRANSPORTATION**

**FAP 399 (IL RTE. 8)
 MAINTENANCE OF TRAFFIC - STAGE II**

SCALE: SHEET NO. OF SHEETS STA. 254+00.00 TO STA. 260+00.00

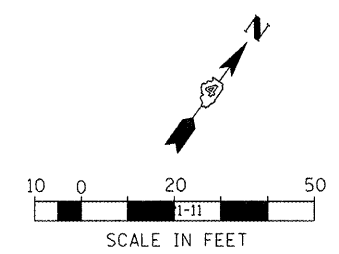
F.A.P. RTE.	SECTION	COUNTY	TOTAL SHEETS	SHEET NO.
399	36 R-7	TAZEWELL	390	133
				CONTRACT NO. 68370
ILLINOIS FED. AID PROJECT				



NOTE: TEMPORARY CONCRETE BARRIER LOCATIONS ARE SHOWN AT C OF WALL.

TEMPORARY PAVEMENT MARKING LEGEND

<p>(A) TEMP. PAVE. MARK. - 4" WHITE SOLID</p> <p>(B) TEMP. PAVE. MARK. - 4" YELLOW SOLID</p> <p>(C) TEMP. PAVE. MARK. - DOUBLE 4" YELLOW SOLID</p> <p>(D) TEMP. PAVE. MARK. - 4" YELLOW SKIP DASH</p> <p>(E) TEMP. PAVE. MARK. - 8" WHITE SOLID</p> <p>(F) TEMP. PAVE. MARK. - 8" WHITE SKIP DASH</p> <p>(G) TEMP. PAVE. MARK. - 24" WHITE SOLID (STOP BAR)</p> <p>(H) TEMP. PAVE. MARK. - LETTERS AND SYMBOLS</p> <p>TEMP. PAVE. MARK. = PAINT</p>	<p>(I) PAVE. MARK. TAPE - 4" WHITE SOLID</p> <p>(J) PAVE. MARK. TAPE - 4" YELLOW SOLID</p> <p>(K) PAVE. MARK. TAPE - DOUBLE 4" YELLOW SOLID</p> <p>(L) PAVE. MARK. TAPE - 4" YELLOW SKIP DASH</p> <p>(M) PAVE. MARK. TAPE - 8" WHITE SOLID</p> <p>(N) PAVE. MARK. TAPE - 8" WHITE SKIP DASH</p> <p>(O) PAVE. MARK. TAPE - 12" YELLOW SOLID (DIAGONAL)</p> <p>(P) PAVE. MARK. TAPE - 12" WHITE SOLID (DIAGONAL)</p> <p>(Q) PAVE. MARK. TAPE - 24" WHITE SOLID (STOP BAR)</p> <p>(R) PAVE. MARK. TAPE - LETTERS AND SYMBOLS</p> <p>PAVE. MARK. TAPE = PAVEMENT MARKING TAPE, TYPE III</p>		<p> CONSTRUCTION THIS STAGE</p> <p> PREVIOUSLY CONSTRUCTED</p> <p> TEMPORARY PAVEMENT</p> <p> EXISTING TRAFFIC LANE</p> <p> TRAFFIC LANE</p> <p> TYPE II BARRICADES OR DRUMS @ 50' CTRS. UNLESS OTHERWISE NOTED</p> <p> TYPE III BARRICADE WITH R 11-2 SIGN</p> <p> TEMPORARY CONCRETE BARRIER</p> <p> TEMPORARY IMPACT ATTENUATOR</p>
---	---	--	--



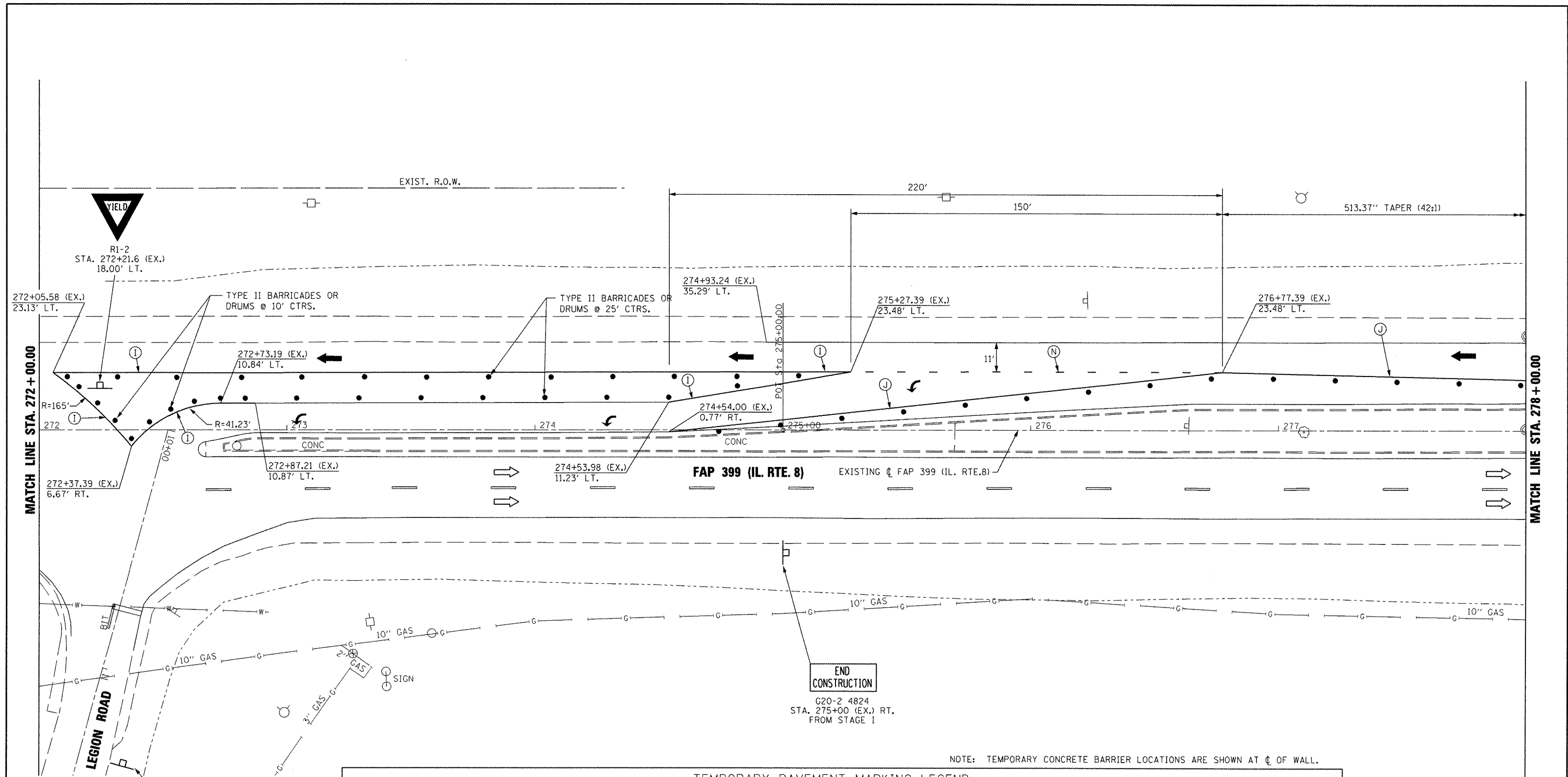
FILE NAME =	USER NAME = IDOT	DESIGNED -	REVISED -
\\projects\200803566\dgn\04-Rte8-sht-5	aging-2-M.dgn	DRAWN -	REVISED -
PLOT SCALE = 41.249 FT / IN.	CHECKED -	REVISED -	REVISED -
PLOT DATE = 10/21/2011	DATE = 10-21-11	REVISED -	REVISED -

**STATE OF ILLINOIS
DEPARTMENT OF TRANSPORTATION**

**FAP 399 (IL RTE. 8)
MAINTENANCE OF TRAFFIC - STAGE II**

SCALE: AS SHOWN SHEET NO. OF SHEETS STA. 266+00.00 TO STA. 272+00.00

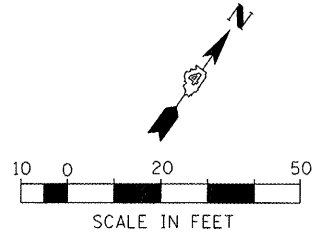
F.A.P. RTE.	SECTION	COUNTY	TOTAL SHEETS	SHEET NO.
399	36 R-7	TAZEWELL	390	135
CONTRACT NO. 68370				
ILLINOIS FED. AID PROJECT				



NOTE: TEMPORARY CONCRETE BARRIER LOCATIONS ARE SHOWN AT ϕ OF WALL.

TEMPORARY PAVEMENT MARKING LEGEND	
(A) TEMP. PAVE. MARK. - 4" WHITE SOLID	(I) PAVE. MARK. TAPE - 4" WHITE SOLID
(B) TEMP. PAVE. MARK. - 4" YELLOW SOLID	(J) PAVE. MARK. TAPE - 4" YELLOW SOLID
(C) TEMP. PAVE. MARK. - DOUBLE 4" YELLOW SOLID	(K) PAVE. MARK. TAPE - DOUBLE 4" YELLOW SOLID
(D) TEMP. PAVE. MARK. - 4" YELLOW SKIP DASH	(L) PAVE. MARK. TAPE - 4" YELLOW SKIP DASH
(E) TEMP. PAVE. MARK. - 8" WHITE SOLID	(M) PAVE. MARK. TAPE - 8" WHITE SOLID
(F) TEMP. PAVE. MARK. - 8" WHITE SKIP DASH	(N) PAVE. MARK. TAPE - 8" WHITE SKIP DASH
(G) TEMP. PAVE. MARK. - 24" WHITE SOLID (STOP BAR)	(O) PAVE. MARK. TAPE - 12" YELLOW SOLID (DIAGONAL)
(H) TEMP. PAVE. MARK. - LETTERS AND SYMBOLS	(P) PAVE. MARK. TAPE - 12" WHITE SOLID (DIAGONAL)
TEMP. PAVE. MARK. = PAINT	(Q) PAVE. MARK. TAPE - 24" WHITE SOLID (STOP BAR)
	(R) PAVE. MARK. TAPE - LETTERS AND SYMBOLS
	PAVE. MARK. TAPE = PAVEMENT MARKING TAPE, TYPE III

	CONSTRUCTION THIS STAGE
	PREVIOUSLY CONSTRUCTED
	TEMPORARY PAVEMENT
	EXISTING TRAFFIC LANE
	TRAFFIC LANE
	TYPE II BARRICADES OR DRUMS @ 50' CTRS. UNLESS OTHERWISE NOTED
	TYPE III BARRICADE WITH R 11-2 SIGN
	TEMPORARY CONCRETE BARRIER
	TEMPORARY IMPACT ATTENUATOR



FILE NAME =
 x:\projects\200803566\dgn\04-Rte8-sht-5

USER NAME = 100T
 User: 100T
 PLOT SCALE = 41.249 FT / IN.
 PLOT DATE = 10/21/2011

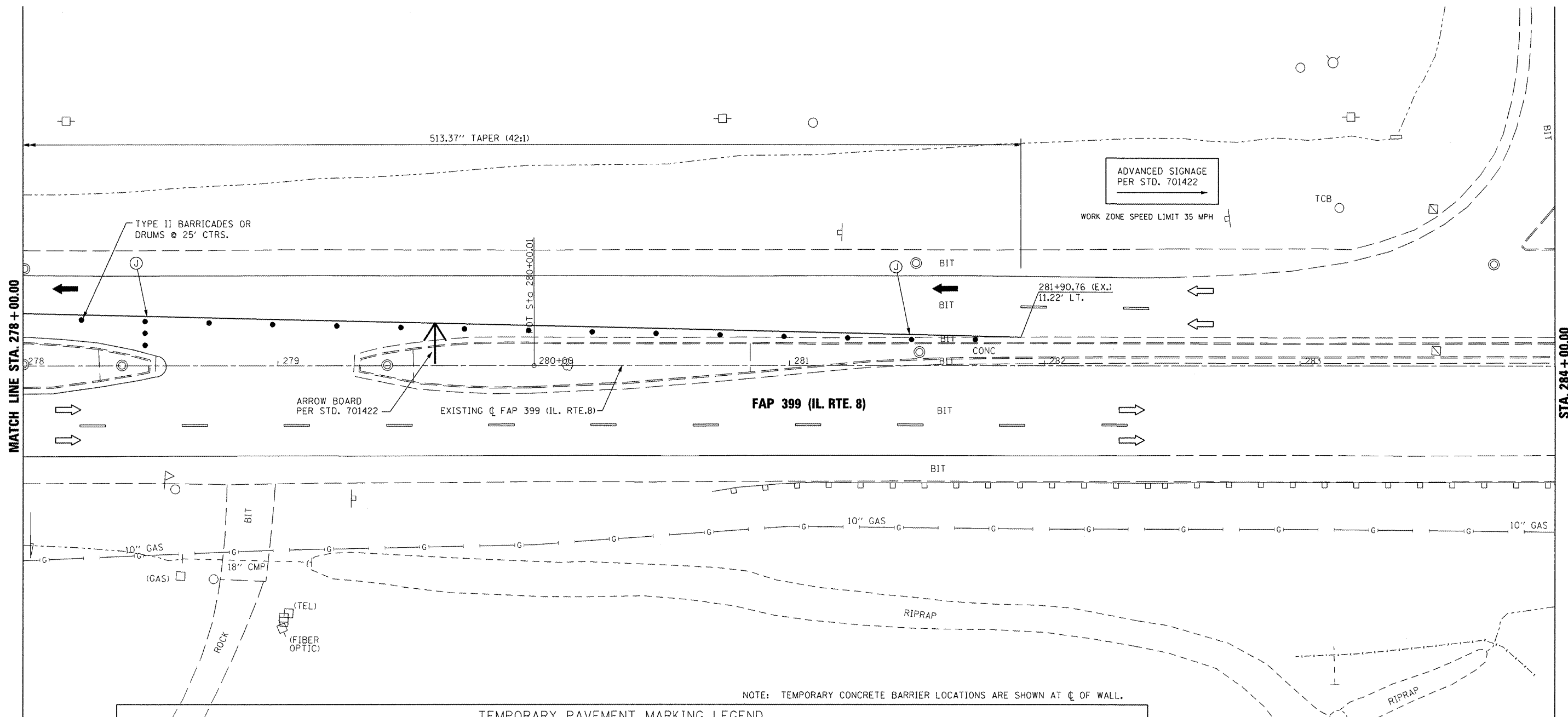
DESIGNED -	REVISED -
DRAWN -	REVISED -
CHECKED -	REVISED -
DATE - 10-21-11	REVISED -

**STATE OF ILLINOIS
 DEPARTMENT OF TRANSPORTATION**

**FAP 399 (IL. RTE. 8)
 MAINTENANCE OF TRAFFIC - STAGE II**

SCALE: AS SHOWN SHEET NO. OF SHEETS STA. 272+00.00 TO STA. 278+00.00

F.A.P. RTE.	SECTION	COUNTY	TOTAL SHEETS	SHEET NO.
399	36 R-7	TAZEWELL	390	136
CONTRACT NO. 68370				
ILLINOIS FED. AID PROJECT				



NOTE: TEMPORARY CONCRETE BARRIER LOCATIONS ARE SHOWN AT ϕ OF WALL.

TEMPORARY PAVEMENT MARKING LEGEND

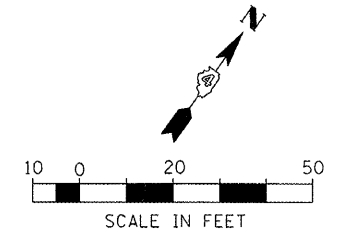
<p>(A) TEMP. PAVE. MARK. - 4" WHITE SOLID</p> <p>(B) TEMP. PAVE. MARK. - 4" YELLOW SOLID</p> <p>(C) TEMP. PAVE. MARK. - DOUBLE 4" YELLOW SOLID</p> <p>(D) TEMP. PAVE. MARK. - 4" YELLOW SKIP DASH</p> <p>(E) TEMP. PAVE. MARK. - 8" WHITE SOLID</p> <p>(F) TEMP. PAVE. MARK. - 8" WHITE SKIP DASH</p> <p>(G) TEMP. PAVE. MARK. - 24" WHITE SOLID (STOP BAR)</p> <p>(H) TEMP. PAVE. MARK. - LETTERS AND SYMBOLS</p> <p>TEMP. PAVE. MARK. = PAINT</p>	<p>(I) PAVE. MARK. TAPE - 4" WHITE SOLID</p> <p>(J) PAVE. MARK. TAPE - 4" YELLOW SOLID</p> <p>(K) PAVE. MARK. TAPE - DOUBLE 4" YELLOW SOLID</p> <p>(L) PAVE. MARK. TAPE - 4" YELLOW SKIP DASH</p> <p>(M) PAVE. MARK. TAPE - 8" WHITE SOLID</p> <p>(N) PAVE. MARK. TAPE - 8" WHITE SKIP DASH</p> <p>(O) PAVE. MARK. TAPE - 12" YELLOW SOLID (DIAGONAL)</p> <p>(P) PAVE. MARK. TAPE - 12" WHITE SOLID (DIAGONAL)</p> <p>(Q) PAVE. MARK. TAPE - 24" WHITE SOLID (STOP BAR)</p> <p>(R) PAVE. MARK. TAPE - LETTERS AND SYMBOLS</p> <p>PAVE. MARK. TAPE = PAVEMENT MARKING TAPE, TYPE III</p>
---	---

(D) OR (L)

(O) OR (P)

(F) OR (N)

	CONSTRUCTION THIS STAGE
	PREVIOUSLY CONSTRUCTED
	TEMPORARY PAVEMENT
	EXISTING TRAFFIC LANE
	TRAFFIC LANE
	TYPE II BARRICADES OR DRUMS @ 50' CTRS. UNLESS OTHERWISE NOTED
	TYPE III BARRICADE WITH R 11-2 SIGN
	TEMPORARY CONCRETE BARRIER
	TEMPORARY IMPACT ATTENUATOR



FILE NAME =	USER NAME = IDOT	DESIGNED -	REVISED -
xi:\projects\200803566\dgn\D4-Rte8-sht-5	aging-2-0.dgn	DRAWN -	REVISED -
	PLOT SCALE = 41.249 FT / IN.	CHECKED -	REVISED -
	PLOT DATE = 10/21/2011	DATE = 10-21-11	REVISED -

**STATE OF ILLINOIS
DEPARTMENT OF TRANSPORTATION**

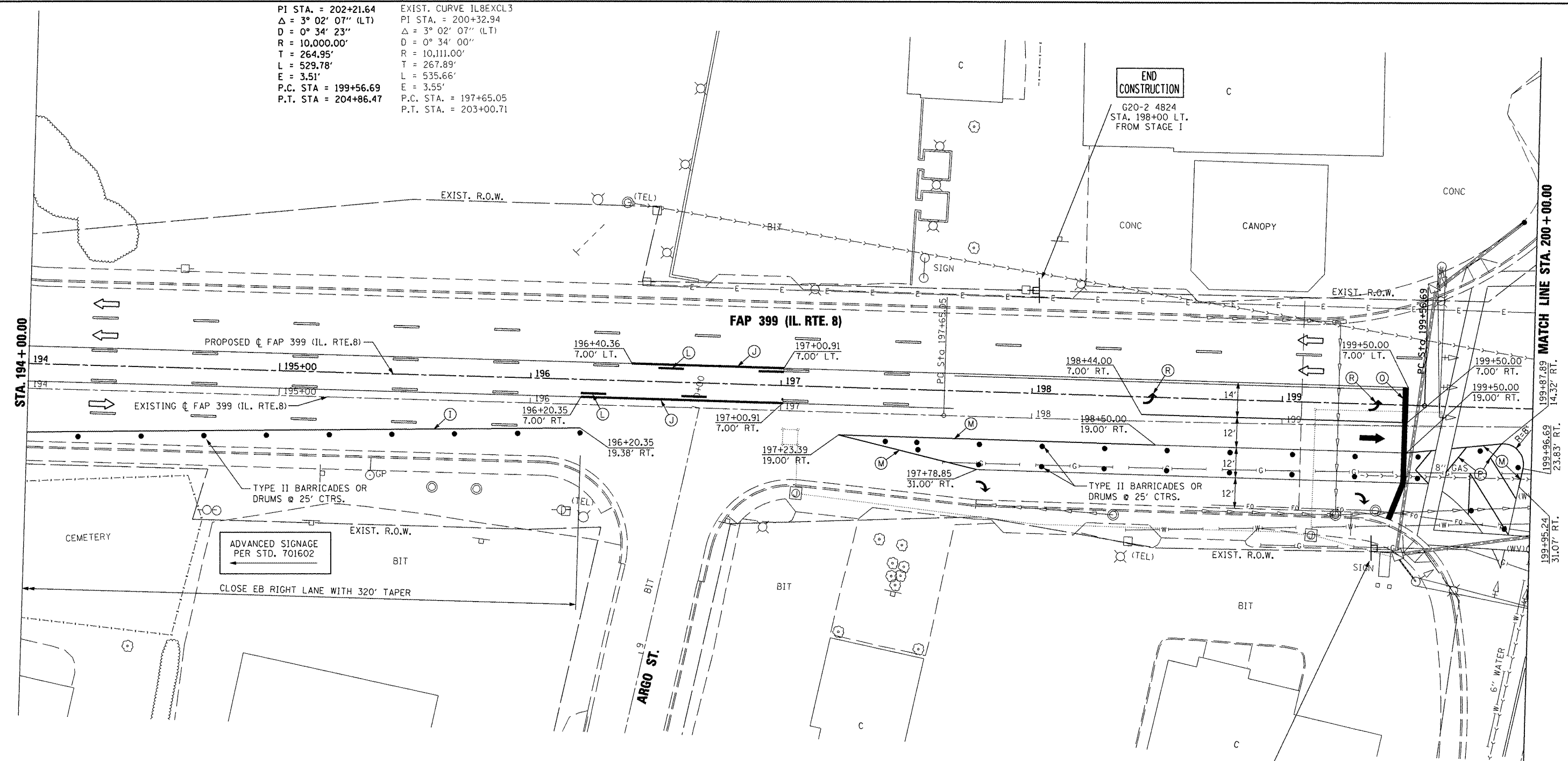
**FAP 399 (IL. RTE. 8)
MAINTENANCE OF TRAFFIC - STAGE II**

SCALE: AS SHOWN SHEET NO. OF SHEETS STA. 278+00.00 TO STA. 284+00.00

F.A.P. RTE.	SECTION	COUNTY	TOTAL SHEETS	SHEET NO.
399	36 R-7	TAZEWELL	390	137
CONTRACT NO. 68370			ILLINOIS FED. AID PROJECT	

PI STA. = 202+21.64
 $\Delta = 3^\circ 02' 07''$ (LT)
 $D = 0^\circ 34' 23''$
 $R = 10,000.00'$
 $T = 264.95'$
 $L = 529.78'$
 $E = 3.51'$
 P.C. STA = 199+56.69
 P.T. STA = 204+86.47

EXIST. CURVE IL8EXCL3
 PI STA. = 200+32.94
 $\Delta = 3^\circ 02' 07''$ (LT)
 $D = 0^\circ 34' 00''$
 $R = 10,111.00'$
 $T = 267.89'$
 $L = 535.66'$
 $E = 3.55'$
 P.C. STA. = 197+65.05
 P.T. STA. = 203+00.71



NOTE: TEMPORARY CONCRETE BARRIER LOCATIONS ARE SHOWN AT ϕ OF WALL.

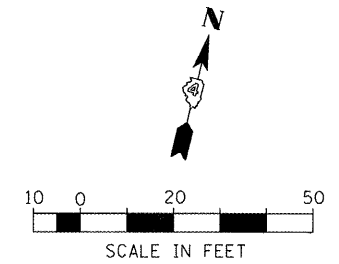
TEMPORARY PAVEMENT MARKING LEGEND

(A) TEMP. PAVE. MARK. - 4" WHITE SOLID	(I) PAVE. MARK. TAPE - 4" WHITE SOLID		CONSTRUCTION THIS STAGE
(B) TEMP. PAVE. MARK. - 4" YELLOW SOLID	(J) PAVE. MARK. TAPE - 4" YELLOW SOLID		PREVIOUSLY CONSTRUCTED
(C) TEMP. PAVE. MARK. - DOUBLE 4" YELLOW SOLID	(K) PAVE. MARK. TAPE - DOUBLE 4" YELLOW SOLID		TEMPORARY PAVEMENT
(D) TEMP. PAVE. MARK. - 4" YELLOW SKIP DASH	(L) PAVE. MARK. TAPE - 4" YELLOW SKIP DASH		EXISTING TRAFFIC LANE
(E) TEMP. PAVE. MARK. - 8" WHITE SOLID	(M) PAVE. MARK. TAPE - 8" WHITE SOLID		TRAFFIC LANE
(F) TEMP. PAVE. MARK. - 8" WHITE SKIP DASH	(N) PAVE. MARK. TAPE - 8" WHITE SKIP DASH		TYPE II BARRICADES OR DRUMS @ 50' CTRS. UNLESS OTHERWISE NOTED
(G) TEMP. PAVE. MARK. - 24" WHITE SOLID (STOP BAR)	(O) PAVE. MARK. TAPE - 12" YELLOW SOLID (DIAGONAL)		TYPE III BARRICADE WITH R 11-2 SIGN
(H) TEMP. PAVE. MARK. - LETTERS AND SYMBOLS	(P) PAVE. MARK. TAPE - 12" WHITE SOLID (DIAGONAL)		TEMPORARY CONCRETE BARRIER
TEMP. PAVE. MARK. = PAINT	(Q) PAVE. MARK. TAPE - 24" WHITE SOLID (STOP BAR)		TEMPORARY IMPACT ATTENUATOR
	(R) PAVE. MARK. TAPE - LETTERS AND SYMBOLS		

PAVE. MARK. TAPE = PAVEMENT MARKING TAPE, TYPE III



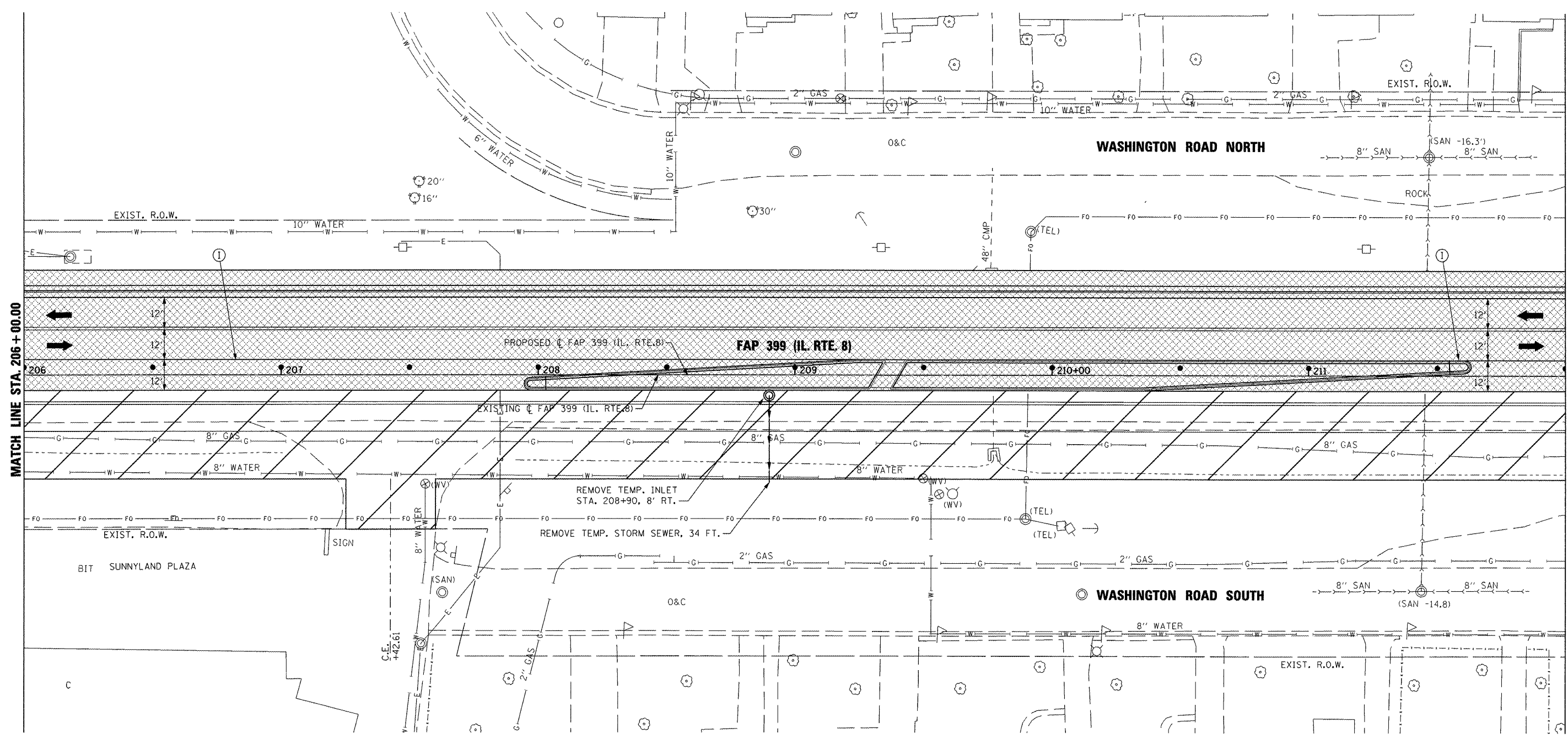
W6-3 4848
 STA. 199+50 RT.
 ADJUST AS REQUIRED TO
 FIT FIELD CONDITIONS



FILE NAME = x:\projects\200803566\dgn\04-Rte8-sh-t-S	USER NAME = IDOT aging-3-A.dgn	DESIGNED - DRAWN -	REVISED - REVISED -	STATE OF ILLINOIS DEPARTMENT OF TRANSPORTATION	FAP 399 (IL. RTE. 8) MAINTENANCE OF TRAFFIC - STAGE III			F.A.P. RTE. 399	SECTION 36 R-7	COUNTY TAZEWELL	TOTAL SHEETS 390	SHEET NO. 138
PLOT SCALE = 41.249 FT / IN.	CHECKED -	DATE = 10-21-11	REVISED -		SCALE: AS SHOWN	SHEET NO. OF SHEETS	STA. 194+00.00 TO STA. 200+00.00	CONTRACT NO. 68370				
PLOT DATE = 10/21/2011	DATE = 10-21-11	REVISED -	REVISED -		ILLINOIS FED. AID PROJECT							

MATCH LINE STA. 206 + 00.00

MATCH LINE STA. 212 + 00.00



NOTE: TEMPORARY CONCRETE BARRIER LOCATIONS ARE SHOWN AT ϕ OF WALL.

TEMPORARY PAVEMENT MARKING LEGEND

(A) TEMP. PAVE. MARK. - 4" WHITE SOLID	(I) PAVE. MARK. TAPE - 4" WHITE SOLID		
(B) TEMP. PAVE. MARK. - 4" YELLOW SOLID	(J) PAVE. MARK. TAPE - 4" YELLOW SOLID		
(C) TEMP. PAVE. MARK. - DOUBLE 4" YELLOW SOLID	(K) PAVE. MARK. TAPE - DOUBLE 4" YELLOW SOLID		
(D) TEMP. PAVE. MARK. - 4" YELLOW SKIP DASH	(L) PAVE. MARK. TAPE - 4" YELLOW SKIP DASH		
(E) TEMP. PAVE. MARK. - 8" WHITE SOLID	(M) PAVE. MARK. TAPE - 8" WHITE SOLID		
(F) TEMP. PAVE. MARK. - 8" WHITE SKIP DASH	(N) PAVE. MARK. TAPE - 8" WHITE SKIP DASH		
(G) TEMP. PAVE. MARK. - 24" WHITE SOLID (STOP BAR)	(O) PAVE. MARK. TAPE - 12" YELLOW SOLID (DIAGONAL)		
(H) TEMP. PAVE. MARK. - LETTERS AND SYMBOLS	(P) PAVE. MARK. TAPE - 12" WHITE SOLID (DIAGONAL)		
TEMP. PAVE. MARK. = PAINT	(Q) PAVE. MARK. TAPE - 24" WHITE SOLID (STOP BAR)		
	(R) PAVE. MARK. TAPE - LETTERS AND SYMBOLS		

PAVE. MARK. TAPE = PAVEMENT MARKING TAPE, TYPE III

FILE NAME =	USER NAME = I001	DESIGNED -	REVISED -
x:\projects\200803566\dgn\04-Rte8-sht-5	aging-3-C.dgn	DRAWN -	REVISED -
PLOT SCALE = 41,249 FT / IN.		CHECKED -	REVISED -
PLOT DATE = 10/21/2011		DATE - 10-21-11	REVISED -

**STATE OF ILLINOIS
DEPARTMENT OF TRANSPORTATION**

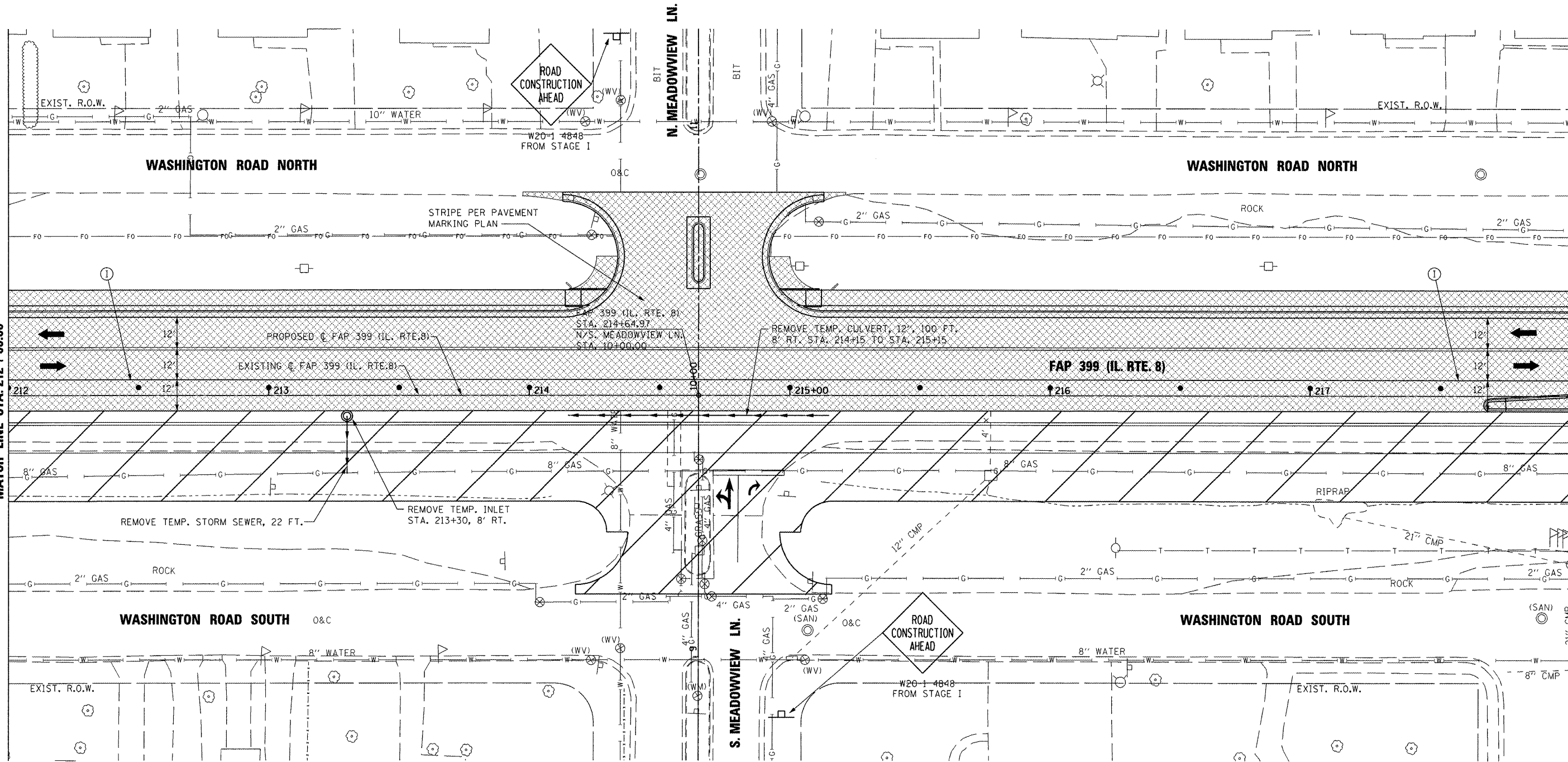
**FAP 399 (IL. RTE. 8)
MAINTENANCE OF TRAFFIC - STAGE III**

SCALE: AS SHOWN SHEET NO. OF SHEETS STA. 206+00.00 TO STA. 212+00.00

F.A.P. RTE.	SECTION	COUNTY	TOTAL SHEETS	SHEET NO.
399	36 R-7	TAZEWELL	390	140
				CONTRACT NO. 68370
ILLINOIS FED. AID PROJECT				

MATCH LINE STA. 212+00.00

MATCH LINE STA. 218+00.00

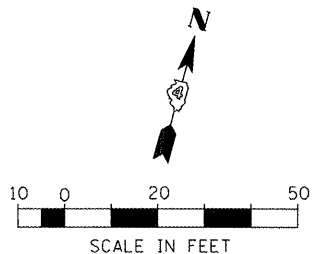


NOTE: TEMPORARY CONCRETE BARRIER LOCATIONS ARE SHOWN AT C OF WALL.

TEMPORARY PAVEMENT MARKING LEGEND

(A) TEMP. PAVE. MARK. - 4" WHITE SOLID	(I) PAVE. MARK. TAPE - 4" WHITE SOLID			CONSTRUCTION THIS STAGE
(B) TEMP. PAVE. MARK. - 4" YELLOW SOLID	(J) PAVE. MARK. TAPE - 4" YELLOW SOLID			
(C) TEMP. PAVE. MARK. - DOUBLE 4" YELLOW SOLID	(K) PAVE. MARK. TAPE - DOUBLE 4" YELLOW SOLID			TEMPORARY PAVEMENT
(D) TEMP. PAVE. MARK. - 4" YELLOW SKIP DASH	(L) PAVE. MARK. TAPE - 4" YELLOW SKIP DASH			EXISTING TRAFFIC LANE
(E) TEMP. PAVE. MARK. - 8" WHITE SOLID	(M) PAVE. MARK. TAPE - 8" WHITE SOLID			TRAFFIC LANE
(F) TEMP. PAVE. MARK. - 8" WHITE SKIP DASH	(N) PAVE. MARK. TAPE - 8" WHITE SKIP DASH			TYPE II BARRICADES OR DRUMS @ 50' CTRS. UNLESS OTHERWISE NOTED
(G) TEMP. PAVE. MARK. - 24" WHITE SOLID (STOP BAR)	(O) PAVE. MARK. TAPE - 12" YELLOW SOLID (DIAGONAL)			TYPE III BARRICADE WITH R 11-2 SIGN
(H) TEMP. PAVE. MARK. - LETTERS AND SYMBOLS	(P) PAVE. MARK. TAPE - 12" WHITE SOLID (DIAGONAL)			TEMPORARY CONCRETE BARRIER
TEMP. PAVE. MARK. = PAINT	(Q) PAVE. MARK. TAPE - 24" WHITE SOLID (STOP BAR)			TEMPORARY IMPACT ATTENUATOR
	(R) PAVE. MARK. TAPE - LETTERS AND SYMBOLS			

PAVE. MARK. TAPE = PAVEMENT MARKING TAPE, TYPE III



FILE NAME =
 x:\projects\200803566\dgn\04-Rte8-sht-5

USER NAME = ID07
 Design-3-D.dgn
 PLOT SCALE = 41.249 FT / IN.
 PLOT DATE = 10/21/2011

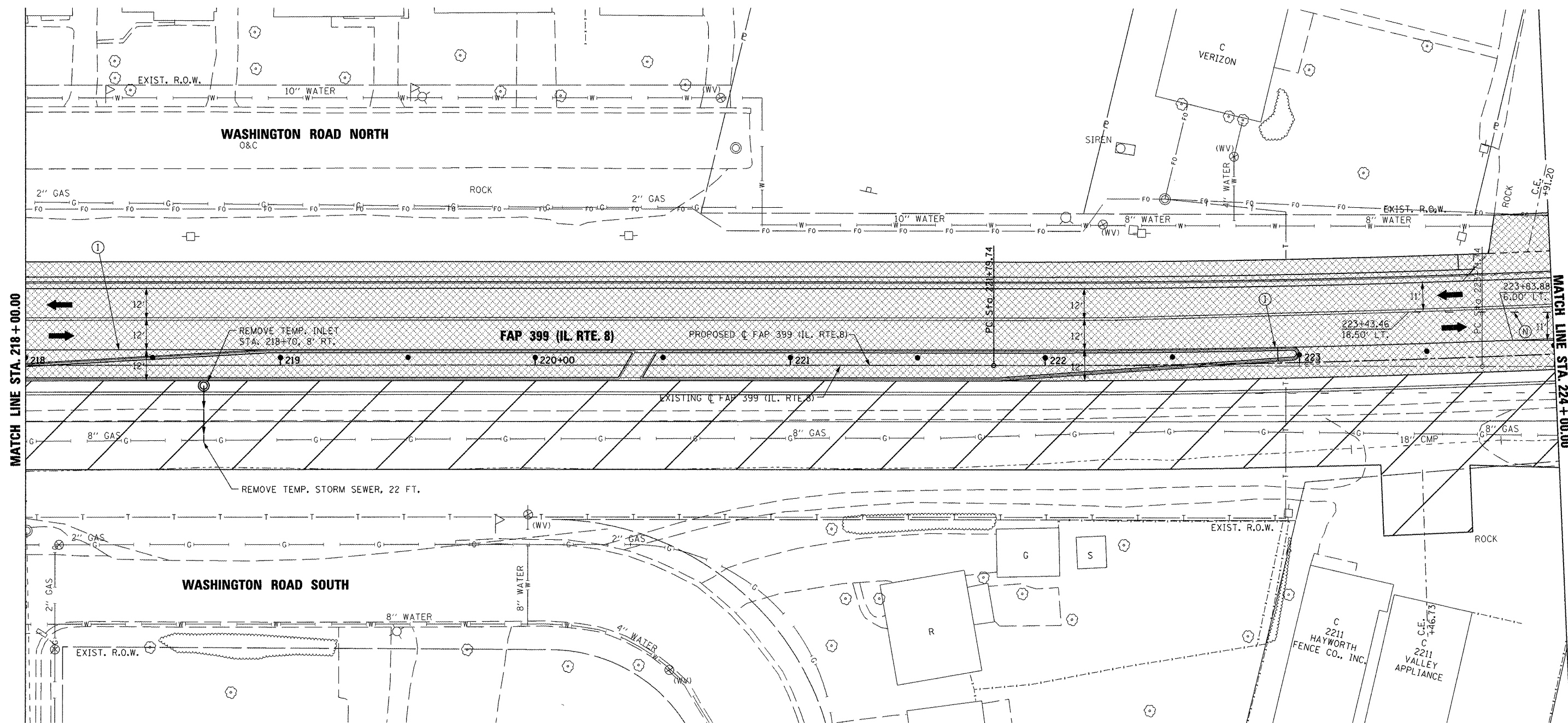
DESIGNED -	REVISD -
DRAWN -	REVISD -
CHECKED -	REVISD -
DATE - 10-21-11	REVISD -

**STATE OF ILLINOIS
 DEPARTMENT OF TRANSPORTATION**

**FAP 399 (IL. RTE. 8)
 MAINTENANCE OF TRAFFIC - STAGE III**

SCALE: AS SHOWN SHEET NO. OF SHEETS STA. 212+00.00 TO STA. 218+00.00

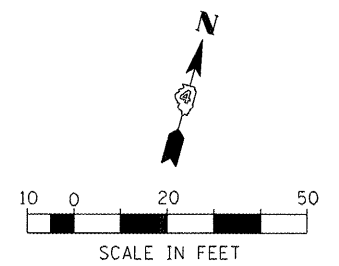
F.A.P. RTE.	SECTION	COUNTY	TOTAL SHEETS	SHEET NO.
399	36 R-7	TAZEWELL	390	141
CONTRACT NO. 68370				
ILLINOIS FED. AID PROJECT				



NOTE: TEMPORARY CONCRETE BARRIER LOCATIONS ARE SHOWN AT C OF WALL.

TEMPORARY PAVEMENT MARKING LEGEND

(A) TEMP. PAVE. MARK. - 4" WHITE SOLID	(I) PAVE. MARK. TAPE - 4" WHITE SOLID		CONSTRUCTION THIS STAGE
(B) TEMP. PAVE. MARK. - 4" YELLOW SOLID	(J) PAVE. MARK. TAPE - 4" YELLOW SOLID		PREVIOUSLY CONSTRUCTED
(C) TEMP. PAVE. MARK. - DOUBLE 4" YELLOW SOLID	(K) PAVE. MARK. TAPE - DOUBLE 4" YELLOW SOLID		TEMPORARY PAVEMENT
(D) TEMP. PAVE. MARK. - 4" YELLOW SKIP DASH	(L) PAVE. MARK. TAPE - 4" YELLOW SKIP DASH		EXISTING TRAFFIC LANE
(E) TEMP. PAVE. MARK. - 8" WHITE SOLID	(M) PAVE. MARK. TAPE - 8" WHITE SOLID		TRAFFIC LANE
(F) TEMP. PAVE. MARK. - 8" WHITE SKIP DASH	(N) PAVE. MARK. TAPE - 8" WHITE SKIP DASH		TYPE II BARRICADES OR DRUMS @ 50' CTRS. UNLESS OTHERWISE NOTED
(G) TEMP. PAVE. MARK. - 24" WHITE SOLID (STOP BAR)	(O) PAVE. MARK. TAPE - 12" YELLOW SOLID (DIAGONAL)		TYPE III BARRICADE WITH R 11-2 SIGN
(H) TEMP. PAVE. MARK. - LETTERS AND SYMBOLS	(P) PAVE. MARK. TAPE - 12" WHITE SOLID (DIAGONAL)		TEMPORARY CONCRETE BARRIER
TEMP. PAVE. MARK. = PAINT	(Q) PAVE. MARK. TAPE - 24" WHITE SOLID (STOP BAR)		TEMPORARY IMPACT ATTENUATOR
	(R) PAVE. MARK. TAPE - LETTERS AND SYMBOLS		
	PAVE. MARK. TAPE = PAVEMENT MARKING TAPE, TYPE III		



FILE NAME =
 x:\projects\200803566\dgn\04-Rte8-sht-5

USER NAME = IDOT	DESIGNED -	REVISED -
aging-3-E.dgn	DRAWN -	REVISED -
PLOT SCALE = 41.249 FT / IN.	CHECKED -	REVISED -
PLOT DATE = 10/21/2011	DATE = 10-21-11	REVISED -

STATE OF ILLINOIS
DEPARTMENT OF TRANSPORTATION

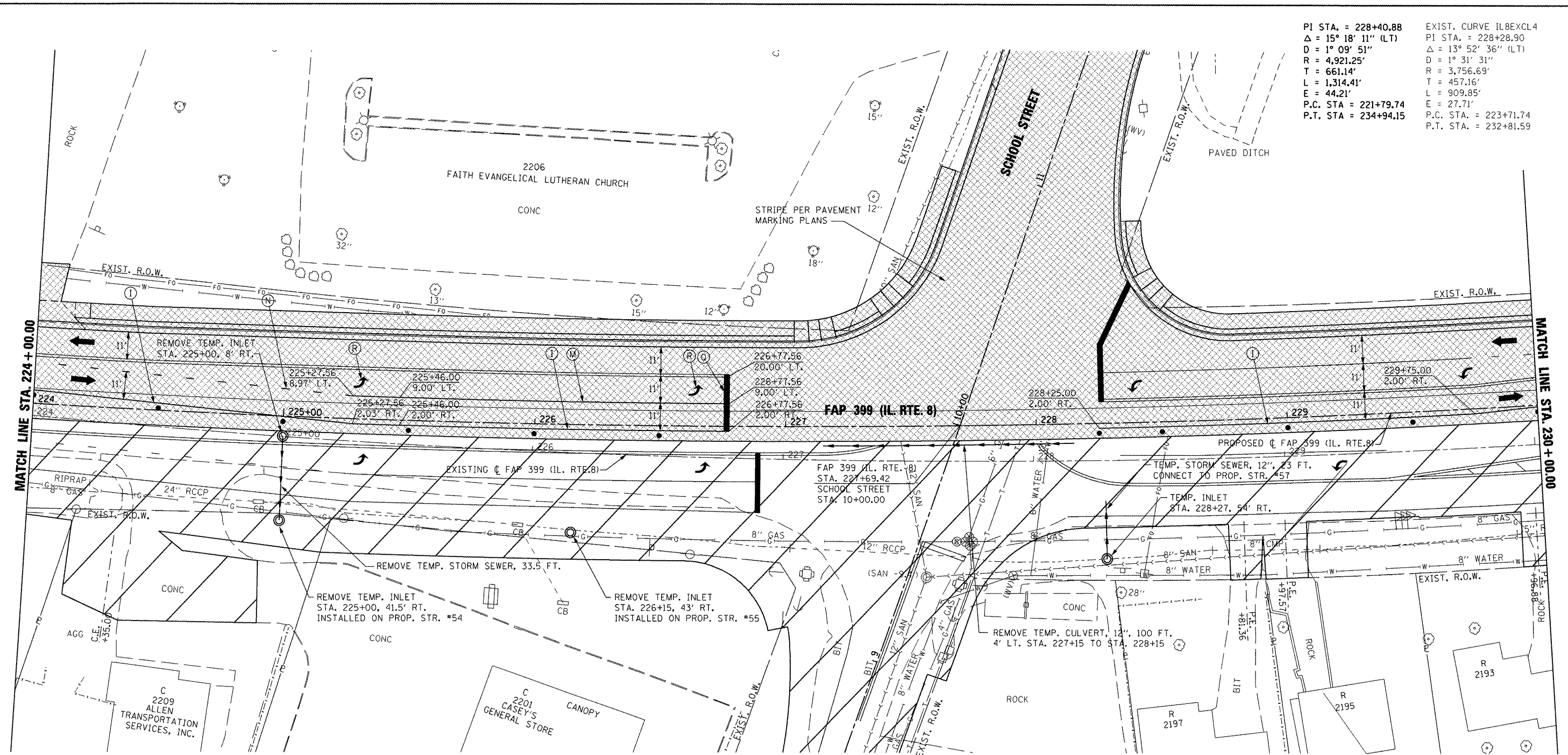
FAP 399 (IL RTE. 8)
MAINTENANCE OF TRAFFIC - STAGE III

SCALE: AS SHOWN SHEET NO. OF SHEETS STA. 218+00.00 TO STA. 224+00.00

F.A.P. RTE. 399	SECTION 36 R-7	COUNTY TAZEWELL	TOTAL SHEETS 390	SHEET NO. 142
				CONTRACT NO. 68370
ILLINOIS FED. AID PROJECT				

PI STA. = 228+40.88
 Δ = 15° 18' 11" (LT)
 D = 1° 09' 51"
 R = 4,921.25'
 T = 661.14'
 L = 1,314.41'
 E = 44.21'
 P.C. STA = 221+79.74
 P.T. STA = 234+94.15

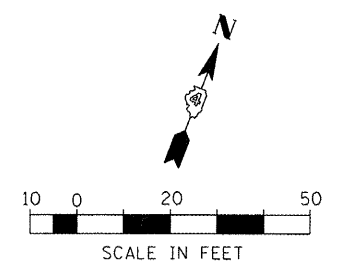
EXIST. CURVE ILBEXCL4
 PI STA. = 228+28.90
 Δ = 13° 52' 36" (LT)
 D = 1° 31' 31"
 R = 3,756.69'
 T = 457.16'
 L = 909.85'
 E = 27.71'
 P.C. STA. = 223+71.74
 P.T. STA. = 232+81.59



NOTE: TEMPORARY CONCRETE BARRIER LOCATIONS ARE SHOWN AT C OF WALL.

TEMPORARY PAVEMENT MARKING LEGEND

(A) TEMP. PAVE. MARK. - 4" WHITE SOLID	(I) PAVE. MARK. TAPE - 4" WHITE SOLID	(D) OR (L)	[Hatched Box] CONSTRUCTION THIS STAGE
(B) TEMP. PAVE. MARK. - 4" YELLOW SOLID	(J) PAVE. MARK. TAPE - 4" YELLOW SOLID	(P)	[Cross-hatched Box] PREVIOUSLY CONSTRUCTED
(C) TEMP. PAVE. MARK. - DOUBLE 4" YELLOW SOLID	(K) PAVE. MARK. TAPE - DOUBLE 4" YELLOW SOLID	(45°)	[Diagonal Hatched Box] TEMPORARY PAVEMENT
(D) TEMP. PAVE. MARK. - 4" YELLOW SKIP DASH	(L) PAVE. MARK. TAPE - 4" YELLOW SKIP DASH	(20' C-C)	[Arrow] EXISTING TRAFFIC LANE
(E) TEMP. PAVE. MARK. - 8" WHITE SOLID	(M) PAVE. MARK. TAPE - 8" WHITE SOLID	(3' 3' 3')	[Thick Arrow] TRAFFIC LANE
(F) TEMP. PAVE. MARK. - 8" WHITE SKIP DASH	(N) PAVE. MARK. TAPE - 8" WHITE SKIP DASH	(F) OR (N)	[Dot] TYPE II BARRICADES OR DRUMS @ 50' CTRS. UNLESS OTHERWISE NOTED
(G) TEMP. PAVE. MARK. - 24" WHITE SOLID (STOP BAR)	(O) PAVE. MARK. TAPE - 12" YELLOW SOLID (DIAGONAL)		[T-shape] TYPE III BARRICADE WITH R 11-2 SIGN
(H) TEMP. PAVE. MARK. - LETTERS AND SYMBOLS	(P) PAVE. MARK. TAPE - 12" WHITE SOLID (DIAGONAL)		[Dashed Line] TEMPORARY CONCRETE BARRIER
TEMP. PAVE. MARK. = PAINT	(Q) PAVE. MARK. TAPE - 24" WHITE SOLID (STOP BAR)		[Thick Line] TEMPORARY IMPACT ATTENUATOR
	(R) PAVE. MARK. TAPE - LETTERS AND SYMBOLS		
	PAVE. MARK. TAPE = PAVEMENT MARKING TAPE, TYPE III		



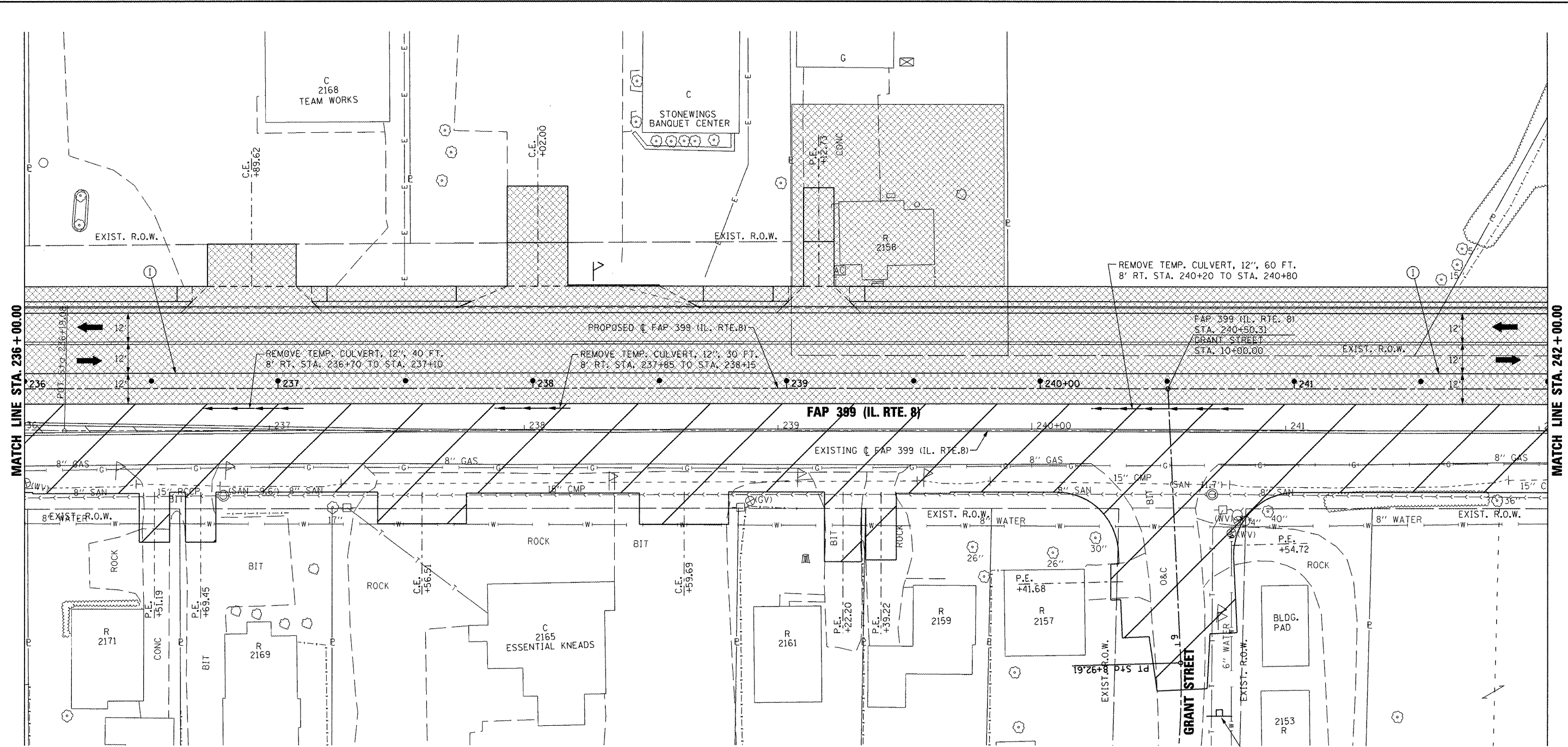
FILE NAME =	USER NAME = IDOT	DESIGNED -	REVISED -
x:\projects\200803566\dgn\04-Rte8-sht-5	sging-3-F.dgn	DRAWN -	REVISED -
	PLOT SCALE = 41.249 FT / IN.	CHECKED -	REVISED -
	PLOT DATE = 10/21/2011	DATE - 10-21-11	REVISED -

STATE OF ILLINOIS
DEPARTMENT OF TRANSPORTATION

FAP 399 (IL RTE. 8)
MAINTENANCE OF TRAFFIC - STAGE III

SCALE: AS SHOWN SHEET NO. OF SHEETS STA. 224+00.00 TO STA. 230+00.00

F.A.P. RTE.	SECTION	COUNTY	TOTAL SHEETS	SHEET NO.
399	36 R-7	TAZEWELL	390	143
CONTRACT NO. 68370				
ILLINOIS FED. AID PROJECT				



MATCH LINE STA. 236 + 00.00

MATCH LINE STA. 242 + 00.00

NOTE: TEMPORARY CONCRETE BARRIER LOCATIONS ARE SHOWN AT ϕ OF WALL.

TEMPORARY PAVEMENT MARKING LEGEND	
(A) TEMP. PAVE. MARK. - 4" WHITE SOLID	(I) PAVE. MARK. TAPE - 4" WHITE SOLID
(B) TEMP. PAVE. MARK. - 4" YELLOW SOLID	(J) PAVE. MARK. TAPE - 4" YELLOW SOLID
(C) TEMP. PAVE. MARK. - DOUBLE 4" YELLOW SOLID	(K) PAVE. MARK. TAPE - DOUBLE 4" YELLOW SOLID
(D) TEMP. PAVE. MARK. - 4" YELLOW SKIP DASH	(L) PAVE. MARK. TAPE - 4" YELLOW SKIP DASH
(E) TEMP. PAVE. MARK. - 8" WHITE SOLID	(M) PAVE. MARK. TAPE - 8" WHITE SOLID
(F) TEMP. PAVE. MARK. - 8" WHITE SKIP DASH	(N) PAVE. MARK. TAPE - 8" WHITE SKIP DASH
(G) TEMP. PAVE. MARK. - 24" WHITE SOLID (STOP BAR)	(O) PAVE. MARK. TAPE - 12" YELLOW SOLID (DIAGONAL)
(H) TEMP. PAVE. MARK. - LETTERS AND SYMBOLS	(P) PAVE. MARK. TAPE - 12" WHITE SOLID (DIAGONAL)
TEMP. PAVE. MARK. = PAINT	(Q) PAVE. MARK. TAPE - 24" WHITE SOLID (STOP BAR)
	(R) PAVE. MARK. TAPE - LETTERS AND SYMBOLS
	PAVE. MARK. TAPE = PAVEMENT MARKING TAPE, TYPE III

10' 30' 10'

(D) OR (L)

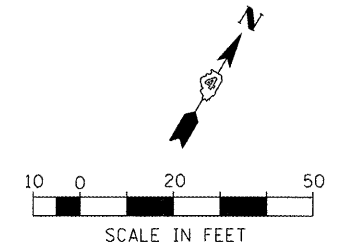
45°

20' C-C

9' 9' 9'

(F) OR (N)

	CONSTRUCTION THIS STAGE
	PREVIOUSLY CONSTRUCTED
	TEMPORARY PAVEMENT
	EXISTING TRAFFIC LANE
	TRAFFIC LANE
	TYPE II BARRICADES OR DRUMS @ 50' CTRS. UNLESS OTHERWISE NOTED
	TYPE III BARRICADE WITH R 11-2 SIGN
	TEMPORARY CONCRETE BARRIER
	TEMPORARY IMPACT ATTENUATOR



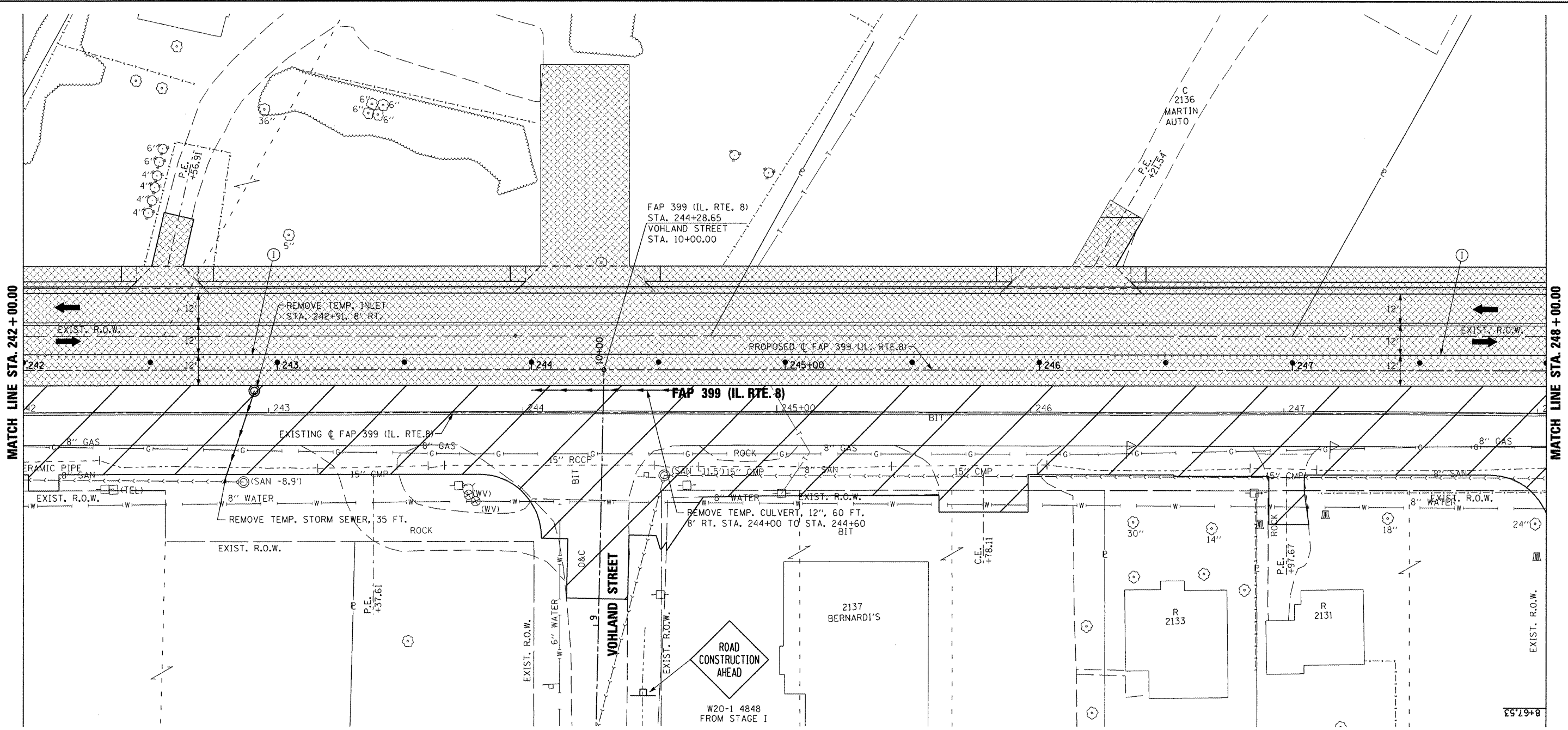
FILE NAME =	USER NAME = 1007	DESIGNED -	REVISED -
x:\projects\200803566\dgn\D4-Rte8-sht-5	aging-3-H.dgn	DRAWN -	REVISED -
PLOT SCALE = 41.249 FT / IN.	CHECKED -	REVISED -	REVISED -
PLOT DATE = 10/21/2011	DATE = 10-21-11	REVISED -	REVISED -

STATE OF ILLINOIS
DEPARTMENT OF TRANSPORTATION

FAP 399 (IL. RTE. 8)
MAINTENANCE OF TRAFFIC - STAGE III

SCALE: AS SHOWN SHEET NO. OF SHEETS STA. 236+00.00 TO STA. 242+00.00

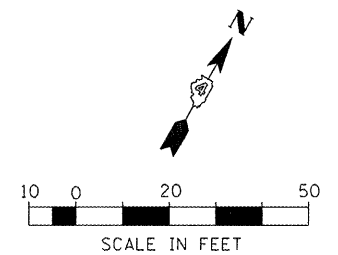
F.A.P. RTE.	SECTION	COUNTY	TOTAL SHEETS	SHEET NO.
399	36 R-7	TAZEWELL	390	145
CONTRACT NO. 68370				
ILLINOIS FED. AID PROJECT				



NOTE: TEMPORARY CONCRETE BARRIER LOCATIONS ARE SHOWN AT ϕ OF WALL.

TEMPORARY PAVEMENT MARKING LEGEND

<ul style="list-style-type: none"> (A) TEMP. PAVE. MARK. - 4" WHITE SOLID (B) TEMP. PAVE. MARK. - 4" YELLOW SOLID (C) TEMP. PAVE. MARK. - DOUBLE 4" YELLOW SOLID (D) TEMP. PAVE. MARK. - 4" YELLOW SKIP DASH (E) TEMP. PAVE. MARK. - 8" WHITE SOLID (F) TEMP. PAVE. MARK. - 8" WHITE SKIP DASH (G) TEMP. PAVE. MARK. - 24" WHITE SOLID (STOP BAR) (H) TEMP. PAVE. MARK. - LETTERS AND SYMBOLS TEMP. PAVE. MARK. = PAINT 	<ul style="list-style-type: none"> (I) PAVE. MARK. TAPE - 4" WHITE SOLID (J) PAVE. MARK. TAPE - 4" YELLOW SOLID (K) PAVE. MARK. TAPE - DOUBLE 4" YELLOW SOLID (L) PAVE. MARK. TAPE - 4" YELLOW SKIP DASH (M) PAVE. MARK. TAPE - 8" WHITE SOLID (N) PAVE. MARK. TAPE - 8" WHITE SKIP DASH (O) PAVE. MARK. TAPE - 12" YELLOW SOLID (DIAGONAL) (P) PAVE. MARK. TAPE - 12" WHITE SOLID (DIAGONAL) (Q) PAVE. MARK. TAPE - 24" WHITE SOLID (STOP BAR) (R) PAVE. MARK. TAPE - LETTERS AND SYMBOLS PAVE. MARK. TAPE = PAVEMENT MARKING TAPE, TYPE III 		<ul style="list-style-type: none"> CONSTRUCTION THIS STAGE PREVIOUSLY CONSTRUCTED TEMPORARY PAVEMENT EXISTING TRAFFIC LANE TRAFFIC LANE TYPE II BARRICADES OR DRUMS @ 50' CTRS. UNLESS OTHERWISE NOTED TYPE III BARRICADE WITH R 11-2 SIGN TEMPORARY CONCRETE BARRIER TEMPORARY IMPACT ATTENUATOR
--	--	--	---



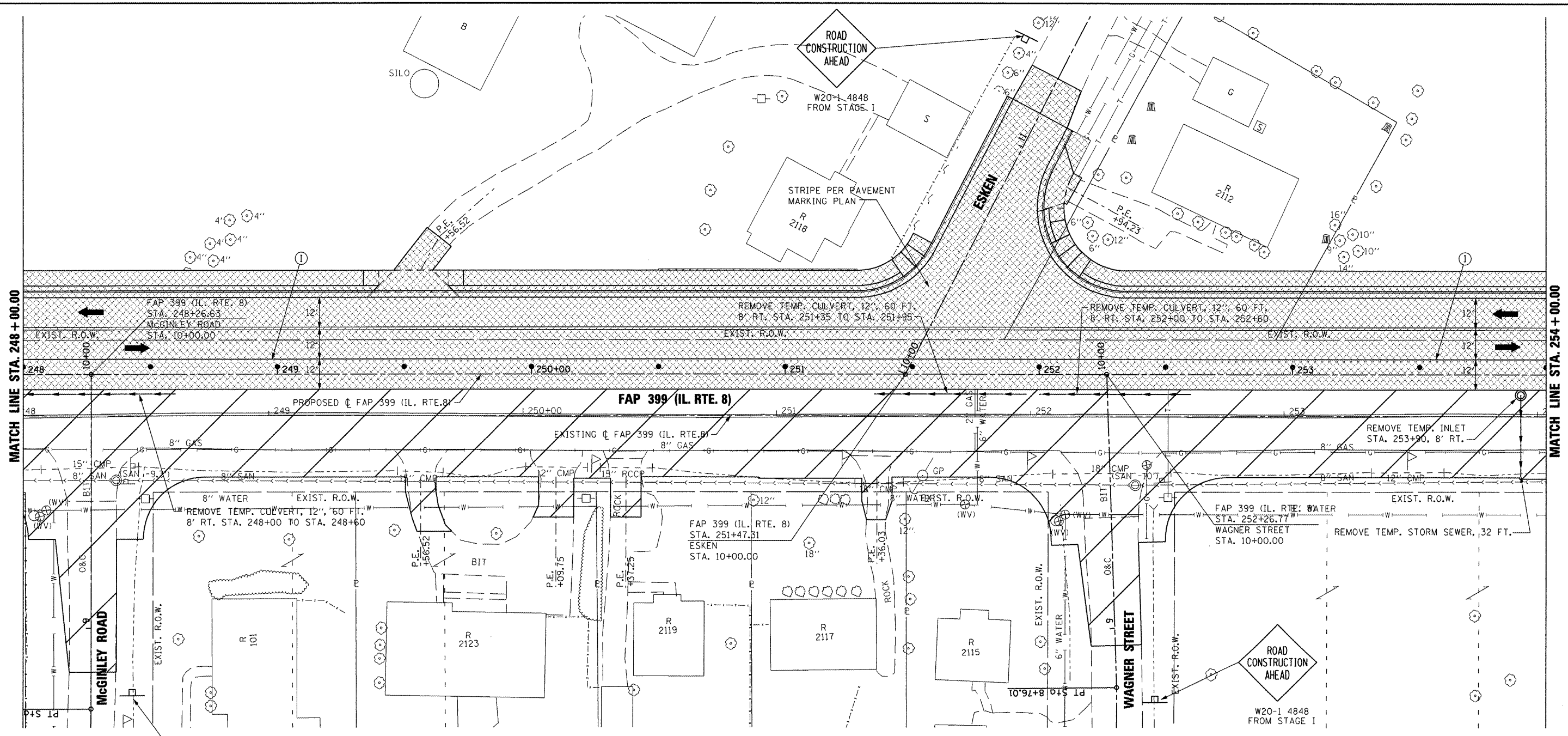
FILE NAME =	USER NAME = 1001	DESIGNED -	REVISED -
x:\projects\200803566\dgn\04-Rte8-sh1-5.dwg	aging-3-1.dgn	DRAWN -	REVISED -
PLOT SCALE = 41.249 FT / IN.	CHECKED -	REVISED -	REVISED -
PLOT DATE = 10/21/2011	DATE = 10-21-11	REVISED -	REVISED -

**STATE OF ILLINOIS
DEPARTMENT OF TRANSPORTATION**

**FAP 399 (IL. RTE. 8)
MAINTENANCE OF TRAFFIC - STAGE III**

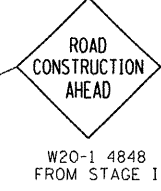
SCALE: AS SHOWN SHEET NO. OF SHEETS STA. 242+00.00 TO STA. 248+00.00

F.A.P. RTE.	SECTION	COUNTY	TOTAL SHEETS	SHEET NO.
399	36 R-7	TAZEWELL	390	146
CONTRACT NO. 68370				
ILLINOIS FED. AID PROJECT				



MATCH LINE STA. 248 + 00.00

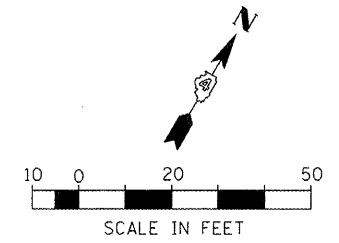
MATCH LINE STA. 254 + 00.00



NOTE: TEMPORARY CONCRETE BARRIER LOCATIONS ARE SHOWN AT $\text{\textcircled{C}}$ OF WALL.

TEMPORARY PAVEMENT MARKING LEGEND

(A) TEMP. PAVE. MARK. - 4" WHITE SOLID	(I) PAVE. MARK. TAPE - 4" WHITE SOLID				
(B) TEMP. PAVE. MARK. - 4" YELLOW SOLID	(J) PAVE. MARK. TAPE - 4" YELLOW SOLID				
(C) TEMP. PAVE. MARK. - DOUBLE 4" YELLOW SOLID	(K) PAVE. MARK. TAPE - DOUBLE 4" YELLOW SOLID				
(D) TEMP. PAVE. MARK. - 4" YELLOW SKIP DASH	(L) PAVE. MARK. TAPE - 4" YELLOW SKIP DASH				
(E) TEMP. PAVE. MARK. - 8" WHITE SOLID	(M) PAVE. MARK. TAPE - 8" WHITE SOLID				
(F) TEMP. PAVE. MARK. - 8" WHITE SKIP DASH	(N) PAVE. MARK. TAPE - 8" WHITE SKIP DASH				
(G) TEMP. PAVE. MARK. - 24" WHITE SOLID (STOP BAR)	(O) PAVE. MARK. TAPE - 12" YELLOW SOLID (DIAGONAL)				
(H) TEMP. PAVE. MARK. - LETTERS AND SYMBOLS	(P) PAVE. MARK. TAPE - 12" WHITE SOLID (DIAGONAL)				
TEMP. PAVE. MARK. = PAINT	(Q) PAVE. MARK. TAPE - 24" WHITE SOLID (STOP BAR)				
	(R) PAVE. MARK. TAPE - LETTERS AND SYMBOLS				
	PAVE. MARK. TAPE = PAVEMENT MARKING TAPE, TYPE III				



FILE NAME =
x:\projects\200803566\vgd\04-Rte8-sh1-S

USER NAME = 100T
aging-3-J.dgn
PLOT SCALE = 41.249 FT / IN.
PLOT DATE = 10/21/2011

DESIGNED -
DRAWN -
CHECKED -
DATE - 10-21-11

REVISED -
REVISED -
REVISED -
REVISED -

**STATE OF ILLINOIS
DEPARTMENT OF TRANSPORTATION**

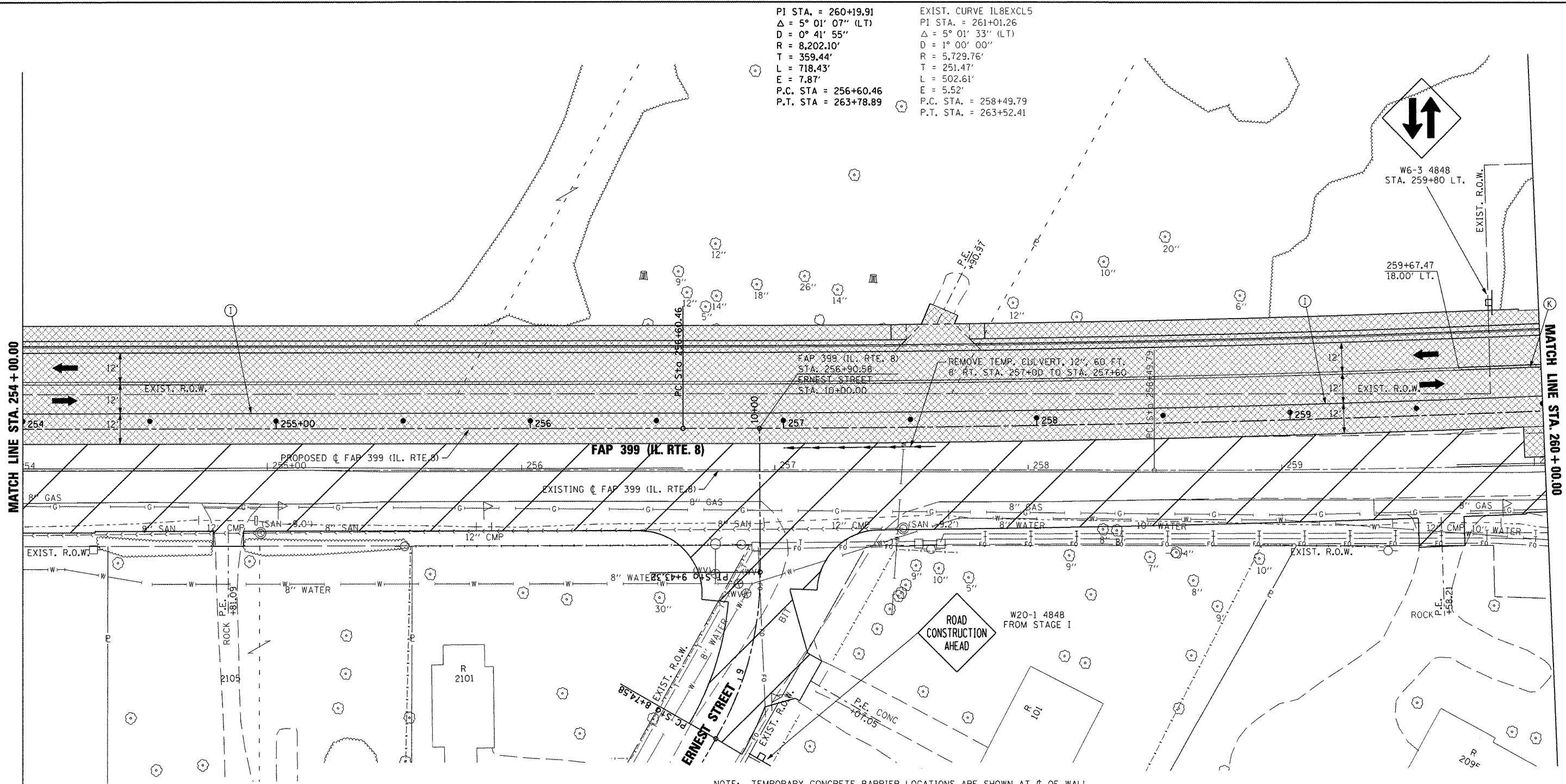
**FAP 399 (IL. RTE. 8)
MAINTENANCE OF TRAFFIC - STAGE III**

SCALE: AS SHOWN SHEET NO. OF SHEETS STA. 248+00.00 TO STA. 254+00.00

F.A.P. RTE.	SECTION	COUNTY	TOTAL SHEETS	SHEET NO.
399	36 R-7	TAZEWELL	390	147
CONTRACT NO. 68370				
ILLINOIS FED. AID PROJECT				

PI STA. = 260+19.91
 $\Delta = 5^\circ 01' 07''$ (LT)
 $D = 0^\circ 41' 55''$
 $R = 8,202.10'$
 $T = 359.44'$
 $L = 718.43'$
 $E = 7.87'$
 P.C. STA. = 256+60.46
 P.T. STA. = 263+78.89

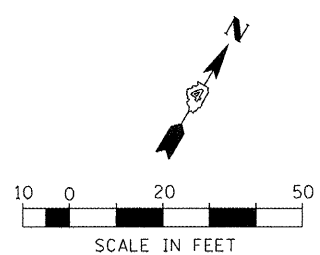
EXIST. CURVE 1L8EXCL5
 PI STA. = 261+01.26
 $\Delta = 5^\circ 01' 33''$ (LT)
 $D = 1^\circ 00' 00''$
 $R = 5,729.76'$
 $T = 251.47'$
 $L = 502.61'$
 $E = 5.52'$
 P.C. STA. = 258+49.79
 P.T. STA. = 263+52.41



NOTE: TEMPORARY CONCRETE BARRIER LOCATIONS ARE SHOWN AT ϕ OF WALL.

TEMPORARY PAVEMENT MARKING LEGEND

(A) TEMP. PAVE. MARK. - 4" WHITE SOLID	(I) PAVE. MARK. TAPE - 4" WHITE SOLID		
(B) TEMP. PAVE. MARK. - 4" YELLOW SOLID	(J) PAVE. MARK. TAPE - 4" YELLOW SOLID		
(C) TEMP. PAVE. MARK. - DOUBLE 4" YELLOW SOLID	(K) PAVE. MARK. TAPE - DOUBLE 4" YELLOW SOLID		
(D) TEMP. PAVE. MARK. - 4" YELLOW SKIP DASH	(L) PAVE. MARK. TAPE - 4" YELLOW SKIP DASH		
(E) TEMP. PAVE. MARK. - 8" WHITE SOLID	(M) PAVE. MARK. TAPE - 8" WHITE SOLID		
(F) TEMP. PAVE. MARK. - 8" WHITE SKIP DASH	(N) PAVE. MARK. TAPE - 8" WHITE SKIP DASH		
(G) TEMP. PAVE. MARK. - 24" WHITE SOLID (STOP BAR)	(O) PAVE. MARK. TAPE - 12" YELLOW SOLID (DIAGONAL)		
(H) TEMP. PAVE. MARK. - LETTERS AND SYMBOLS	(P) PAVE. MARK. TAPE - 12" WHITE SOLID (DIAGONAL)		
TEMP. PAVE. MARK. = PAINT	(Q) PAVE. MARK. TAPE - 24" WHITE SOLID (STOP BAR)		
	(R) PAVE. MARK. TAPE - LETTERS AND SYMBOLS		
	PAVE. MARK. TAPE = PAVEMENT MARKING TAPE, TYPE III		



FILE NAME =	USER NAME = 1001	DESIGNED -	REVISED -
x:\projects\200803566\dgn\04-Rte8-sht-5	aging-3-K.dgn	DRAWN -	REVISED -
	PLOT SCALE = 41.249 FT / IN.	CHECKED -	REVISED -
	PLOT DATE = 10/21/2011	DATE = 10-21-11	REVISED -

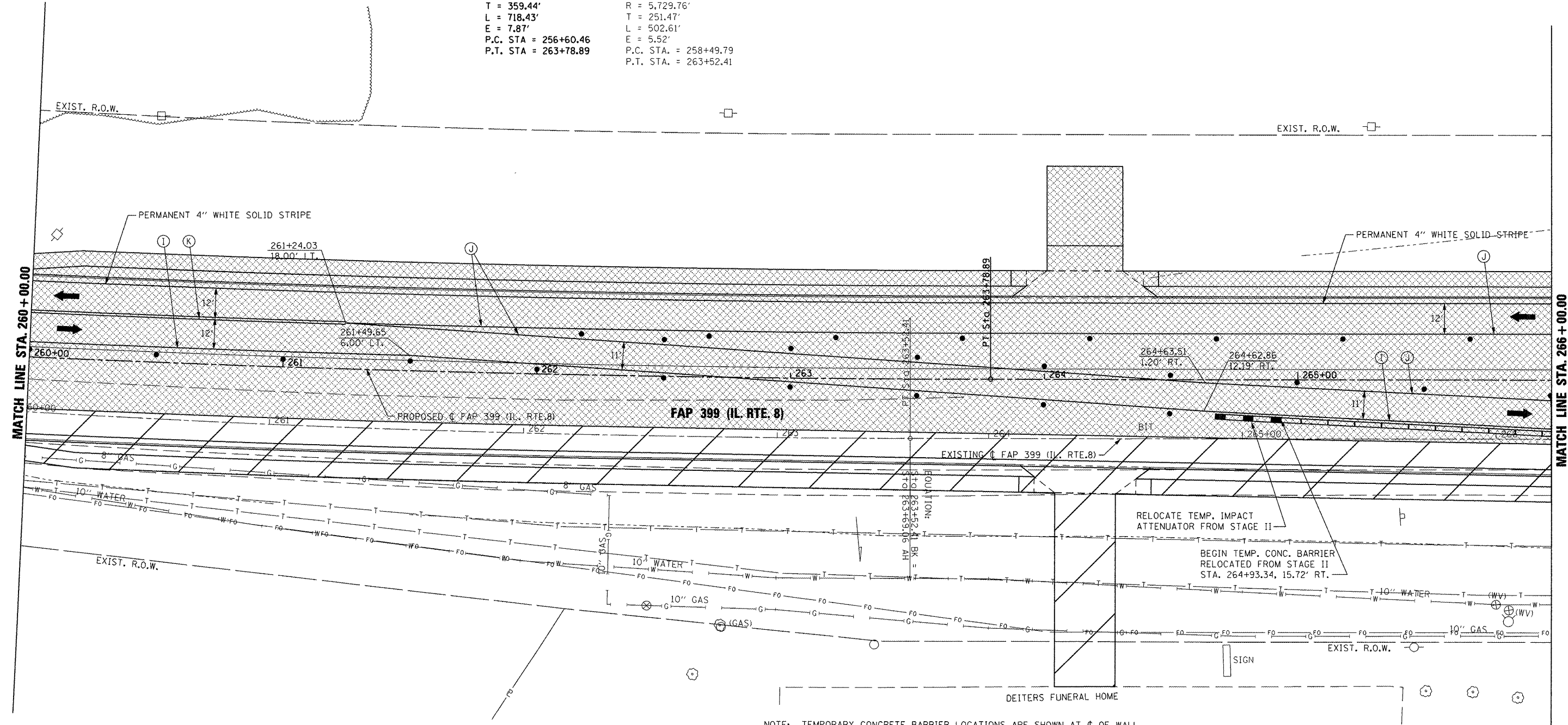
STATE OF ILLINOIS
DEPARTMENT OF TRANSPORTATION

FAP 399 (IL RTE. 8)
MAINTENANCE OF TRAFFIC - STAGE III

SCALE: SHEET NO. OF SHEETS STA. 254+00.00 TO STA. 260+00.00

F.A.P. RTE.	SECTION	COUNTY	TOTAL SHEETS	SHEET NO.
399	36 R-7	TAZEWELL	390	148
CONTRACT NO. 68370				
[ILLINOIS] FED. AID PROJECT				

PI STA. = 260+19.91 EXIST. CURVE IL8EXCL5
 $\Delta = 5^\circ 01' 07''$ (LT) PI STA. = 261+01.26
 $D = 0^\circ 41' 55''$ $\Delta = 5^\circ 01' 33''$ (LT)
 $R = 8,202.10'$ $D = 1^\circ 00' 00''$
 $T = 359.44'$ $R = 5,729.76'$
 $L = 718.43'$ $T = 251.47'$
 $E = 7.87'$ $L = 502.61'$
P.C. STA = 256+60.46 E = 5.52'
P.T. STA = 263+78.89 P.C. STA. = 258+49.79
 P.T. STA. = 263+52.41

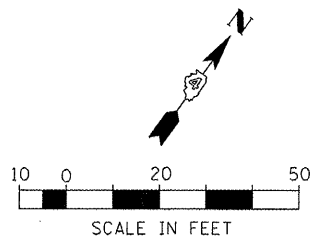


NOTE: TEMPORARY CONCRETE BARRIER LOCATIONS ARE SHOWN AT \square OF WALL.

TEMPORARY PAVEMENT MARKING LEGEND

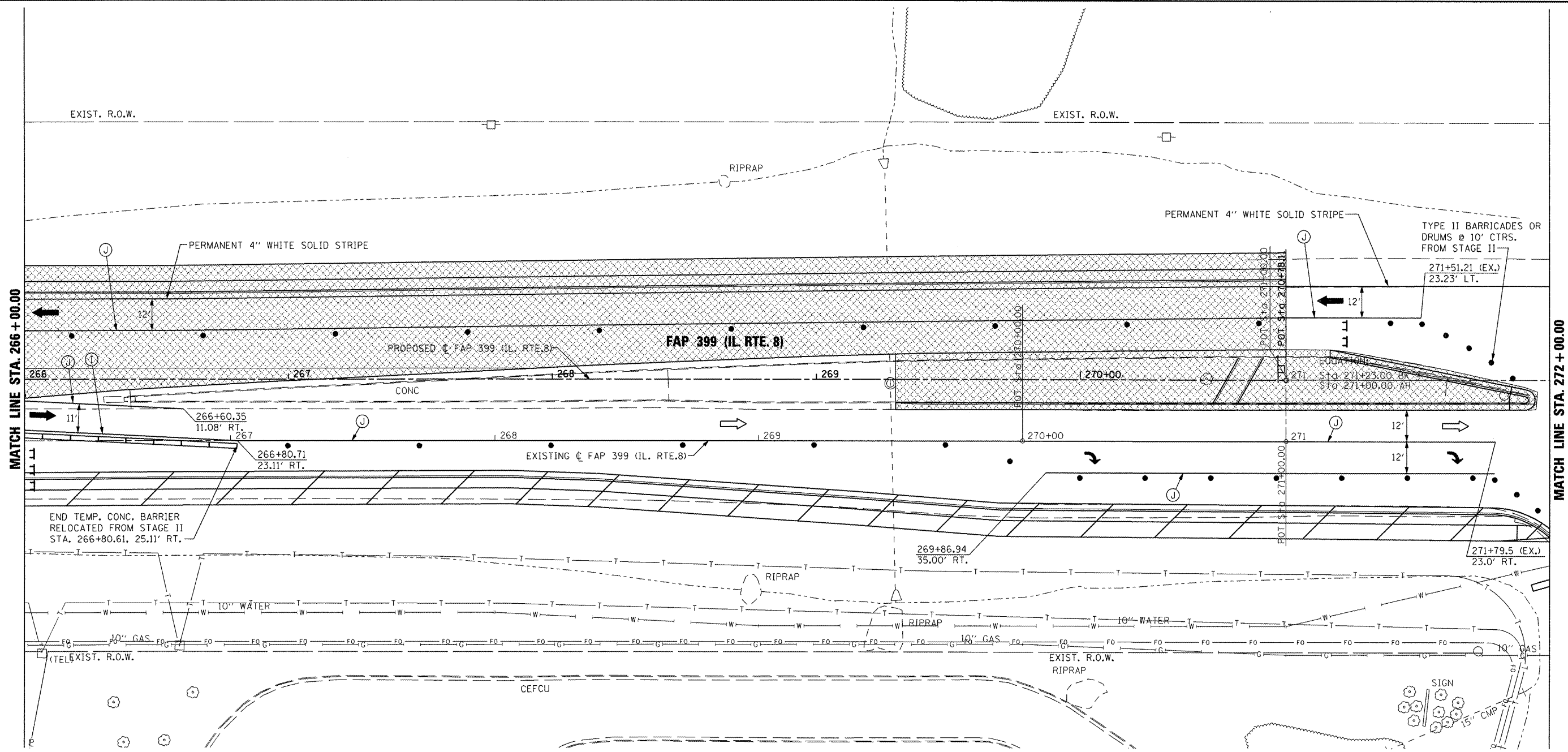
<p>(A) TEMP. PAVE. MARK. - 4" WHITE SOLID (B) TEMP. PAVE. MARK. - 4" YELLOW SOLID (C) TEMP. PAVE. MARK. - DOUBLE 4" YELLOW SOLID (D) TEMP. PAVE. MARK. - 4" YELLOW SKIP DASH (E) TEMP. PAVE. MARK. - 8" WHITE SOLID (F) TEMP. PAVE. MARK. - 8" WHITE SKIP DASH (G) TEMP. PAVE. MARK. - 24" WHITE SOLID (STOP BAR) (H) TEMP. PAVE. MARK. - LETTERS AND SYMBOLS TEMP. PAVE. MARK. = PAINT</p>	<p>(I) PAVE. MARK. TAPE - 4" WHITE SOLID (J) PAVE. MARK. TAPE - 4" YELLOW SOLID (K) PAVE. MARK. TAPE - DOUBLE 4" YELLOW SOLID (L) PAVE. MARK. TAPE - 4" YELLOW SKIP DASH (M) PAVE. MARK. TAPE - 8" WHITE SOLID (N) PAVE. MARK. TAPE - 8" WHITE SKIP DASH (O) PAVE. MARK. TAPE - 12" YELLOW SOLID (DIAGONAL) (P) PAVE. MARK. TAPE - 12" WHITE SOLID (DIAGONAL) (Q) PAVE. MARK. TAPE - 24" WHITE SOLID (STOP BAR) (R) PAVE. MARK. TAPE - LETTERS AND SYMBOLS PAVE. MARK. TAPE = PAVEMENT MARKING TAPE, TYPE III</p>	<p style="text-align: center;">(D) OR (L)</p> <p style="text-align: center;">(F) OR (N)</p>
---	---	---

	CONSTRUCTION THIS STAGE
	PREVIOUSLY CONSTRUCTED
	TEMPORARY PAVEMENT
	EXISTING TRAFFIC LANE
	TRAFFIC LANE
	TYPE II BARRICADES OR DRUMS @ 50' CTRS. UNLESS OTHERWISE NOTED
	TYPE III BARRICADE WITH R 11-2 SIGN
	TEMPORARY CONCRETE BARRIER
	TEMPORARY IMPACT ATTENUATOR



FILE NAME =	USER NAME = 1001	DESIGNED -	REVISED -	STATE OF ILLINOIS DEPARTMENT OF TRANSPORTATION	FAP 399 (IL RTE. 8) MAINTENANCE OF TRAFFIC - STAGE III	F.A.P. RTE. =	SECTION	COUNTY	TOTAL SHEETS	SHEET NO.	
xs:\projects\200803566\dgn\14-Rte8-sh1-5	aging-3-L.dgn	DRAWN -	REVISED -			399	36 R-7	TAZEWELL	390	149	
PLOT SCALE = 41,249 FT / IN.		CHECKED -	REVISED -			CONTRACT NO. 68370					
PLOT DATE = 10/21/2011		DATE = 10-21-11	REVISED -			ILLINOIS FED. AID PROJECT					

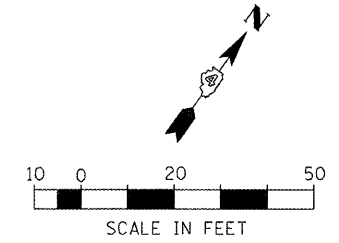
SCALE: AS SHOWN SHEET NO. OF SHEETS STA. 260+00.00 TO STA. 266+00.00



NOTE: TEMPORARY CONCRETE BARRIER LOCATIONS ARE SHOWN AT ϕ OF WALL.

TEMPORARY PAVEMENT MARKING LEGEND

<p>(A) TEMP. PAVE. MARK. - 4" WHITE SOLID</p> <p>(B) TEMP. PAVE. MARK. - 4" YELLOW SOLID</p> <p>(C) TEMP. PAVE. MARK. - DOUBLE 4" YELLOW SOLID</p> <p>(D) TEMP. PAVE. MARK. - 4" YELLOW SKIP DASH</p> <p>(E) TEMP. PAVE. MARK. - 8" WHITE SOLID</p> <p>(F) TEMP. PAVE. MARK. - 8" WHITE SKIP DASH</p> <p>(G) TEMP. PAVE. MARK. - 24" WHITE SOLID (STOP BAR)</p> <p>(H) TEMP. PAVE. MARK. - LETTERS AND SYMBOLS</p> <p>TEMP. PAVE. MARK. = PAINT</p>	<p>(I) PAVE. MARK. TAPE - 4" WHITE SOLID</p> <p>(J) PAVE. MARK. TAPE - 4" YELLOW SOLID</p> <p>(K) PAVE. MARK. TAPE - DOUBLE 4" YELLOW SOLID</p> <p>(L) PAVE. MARK. TAPE - 4" YELLOW SKIP DASH</p> <p>(M) PAVE. MARK. TAPE - 8" WHITE SOLID</p> <p>(N) PAVE. MARK. TAPE - 8" WHITE SKIP DASH</p> <p>(O) PAVE. MARK. TAPE - 12" YELLOW SOLID (DIAGONAL)</p> <p>(P) PAVE. MARK. TAPE - 12" WHITE SOLID (DIAGONAL)</p> <p>(Q) PAVE. MARK. TAPE - 24" WHITE SOLID (STOP BAR)</p> <p>(R) PAVE. MARK. TAPE - LETTERS AND SYMBOLS</p> <p>PAVE. MARK. TAPE = PAVEMENT MARKING TAPE, TYPE III</p>	<p>CONSTRUCTION THIS STAGE</p> <p>PREVIOUSLY CONSTRUCTED</p> <p>TEMPORARY PAVEMENT</p> <p>EXISTING TRAFFIC LANE</p> <p>TRAFFIC LANE</p> <p>TYPE II BARRICADES OR DRUMS @ 50' CTRS. UNLESS OTHERWISE NOTED</p> <p>TYPE III BARRICADE WITH R 11-2 SIGN</p> <p>TEMPORARY CONCRETE BARRIER</p> <p>TEMPORARY IMPACT ATTENUATOR</p>
---	---	---



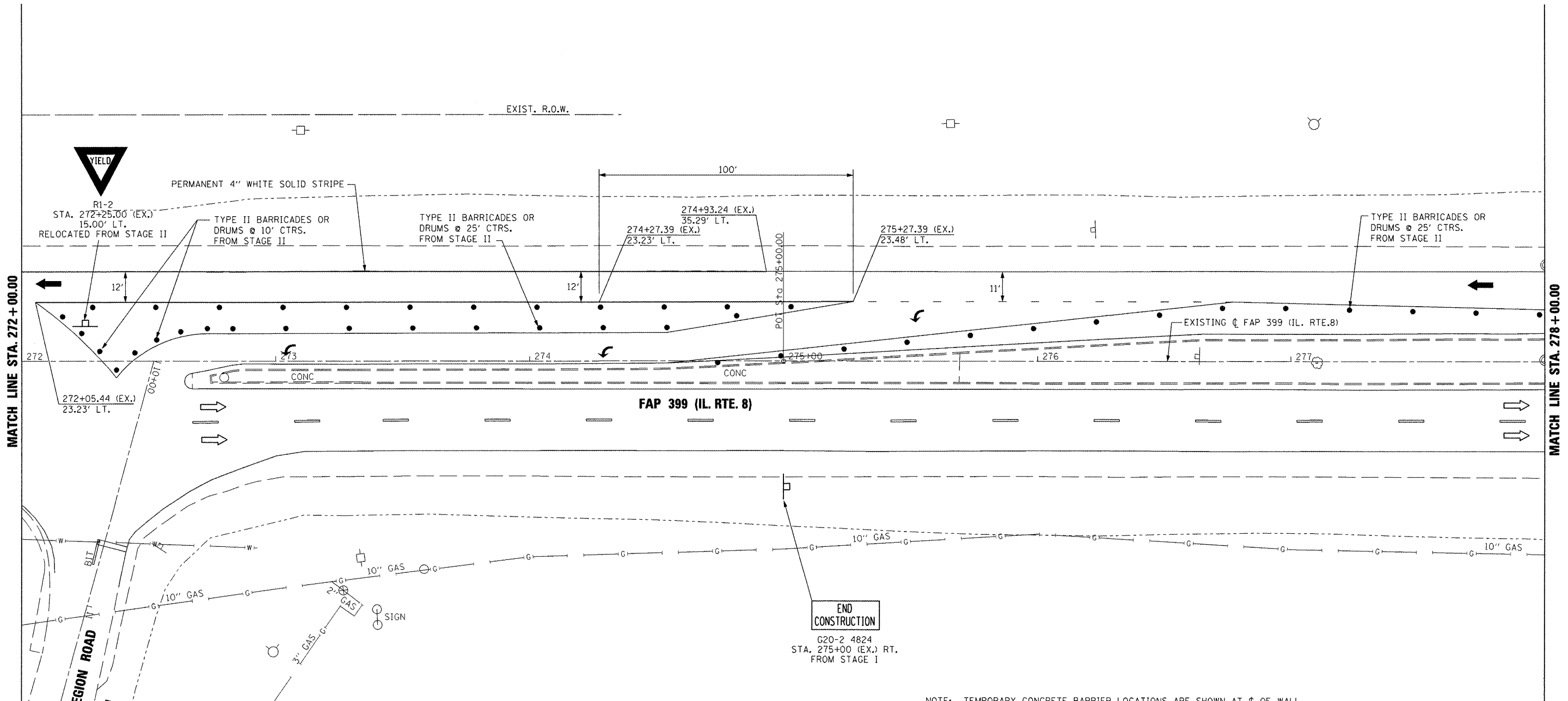
FILE NAME =	USER NAME = 1001	DESIGNED -	REVISED -
x:\projects\200803566\dgn\04-Rte8-shr-S	aging-3-M.dgn	DRAWN -	REVISED -
PLOT SCALE = 41.249 FT / IN.	CHECKED -	REVISIONS -	REVISIONS -
PLOT DATE = 10/21/2011	DATE = 10-21-11	REVISIONS -	REVISIONS -

**STATE OF ILLINOIS
DEPARTMENT OF TRANSPORTATION**

**FAP 399 (IL RTE. 8)
MAINTENANCE OF TRAFFIC - STAGE III**

SCALE: AS SHOWN SHEET NO. OF SHEETS STA. 266+00.00 TO STA. 272+00.00

F.A.P. RTE.	SECTION	COUNTY	TOTAL SHEETS	SHEET NO.
399	36 R-7	TAZEWELL	390	150
CONTRACT NO. 68370			ILLINOIS FED. AID PROJECT	



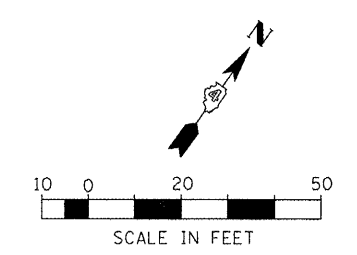
TEMPORARY PAVEMENT MARKING LEGEND

(A) TEMP. PAVE. MARK. - 4" WHITE SOLID	(I) PAVE. MARK. TAPE - 4" WHITE SOLID		CONSTRUCTION THIS STAGE
(B) TEMP. PAVE. MARK. - 4" YELLOW SOLID	(J) PAVE. MARK. TAPE - 4" YELLOW SOLID		PREVIOUSLY CONSTRUCTED
(C) TEMP. PAVE. MARK. - DOUBLE 4" YELLOW SOLID	(K) PAVE. MARK. TAPE - DOUBLE 4" YELLOW SOLID		TEMPORARY PAVEMENT
(D) TEMP. PAVE. MARK. - 4" YELLOW SKIP DASH	(L) PAVE. MARK. TAPE - 4" YELLOW SKIP DASH		EXISTING TRAFFIC LANE
(E) TEMP. PAVE. MARK. - 8" WHITE SOLID	(M) PAVE. MARK. TAPE - 8" WHITE SOLID		TRAFFIC LANE
(F) TEMP. PAVE. MARK. - 8" WHITE SKIP DASH	(N) PAVE. MARK. TAPE - 8" WHITE SKIP DASH		TYPE II BARRICADES OR DRUMS @ 50' CTRS. UNLESS OTHERWISE NOTED
(G) TEMP. PAVE. MARK. - 24" WHITE SOLID (STOP BAR)	(O) PAVE. MARK. TAPE - 12" YELLOW SOLID (DIAGONAL)		TYPE III BARRICADE WITH R 11-2 SIGN
(H) TEMP. PAVE. MARK. - LETTERS AND SYMBOLS	(P) PAVE. MARK. TAPE - 12" WHITE SOLID (DIAGONAL)		TEMPORARY CONCRETE BARRIER
TEMP. PAVE. MARK. = PAINT	(Q) PAVE. MARK. TAPE - 24" WHITE SOLID (STOP BAR)		TEMPORARY IMPACT ATTENUATOR
	(R) PAVE. MARK. TAPE - LETTERS AND SYMBOLS		
	PAVE. MARK. TAPE = PAVEMENT MARKING TAPE, TYPE III		

ROAD
CONSTRUCTION
AHEAD

W20-1 4848
LOCATION PER
STANDARD
FROM STAGE I

NOTE: TEMPORARY CONCRETE BARRIER LOCATIONS ARE SHOWN AT C OF WALL.



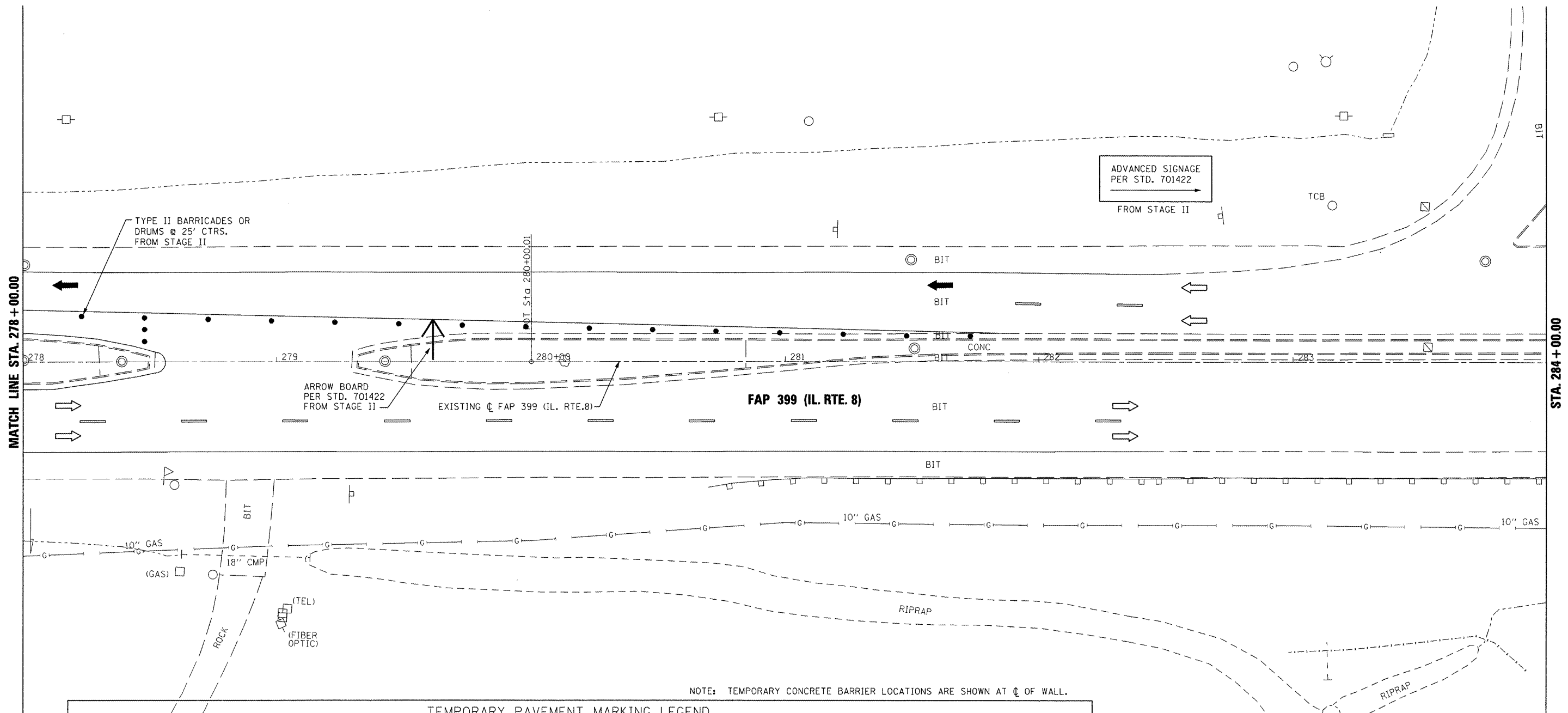
FILE NAME =	USER NAME = I001	DESIGNED -	REVISED -
x:\projects\200803566\dgn\04-Rte8-shr-5	aging-3-N.dgn	DRAWN -	REVISED -
	PLOT SCALE = 41,249 FT / IN.	CHECKED -	REVISED -
	PLOT DATE = 10/21/2011	DATE - 10-21-11	REVISED -

STATE OF ILLINOIS
DEPARTMENT OF TRANSPORTATION

FAP 399 (IL. RTE. 8)
MAINTENANCE OF TRAFFIC - STAGE III

SCALE: AS SHOWN SHEET NO. OF SHEETS STA. 272+00.00 TO STA. 278+00.00

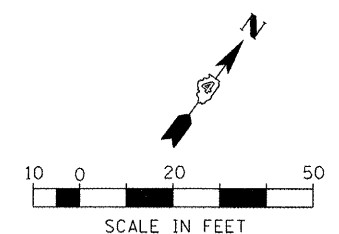
F.A.P. RTE.	SECTION	COUNTY	TOTAL SHEETS	SHEET NO.
399	36 R-7	TAZEWELL	390	151
CONTRACT NO. 68370			ILLINOIS FED. AID PROJECT	



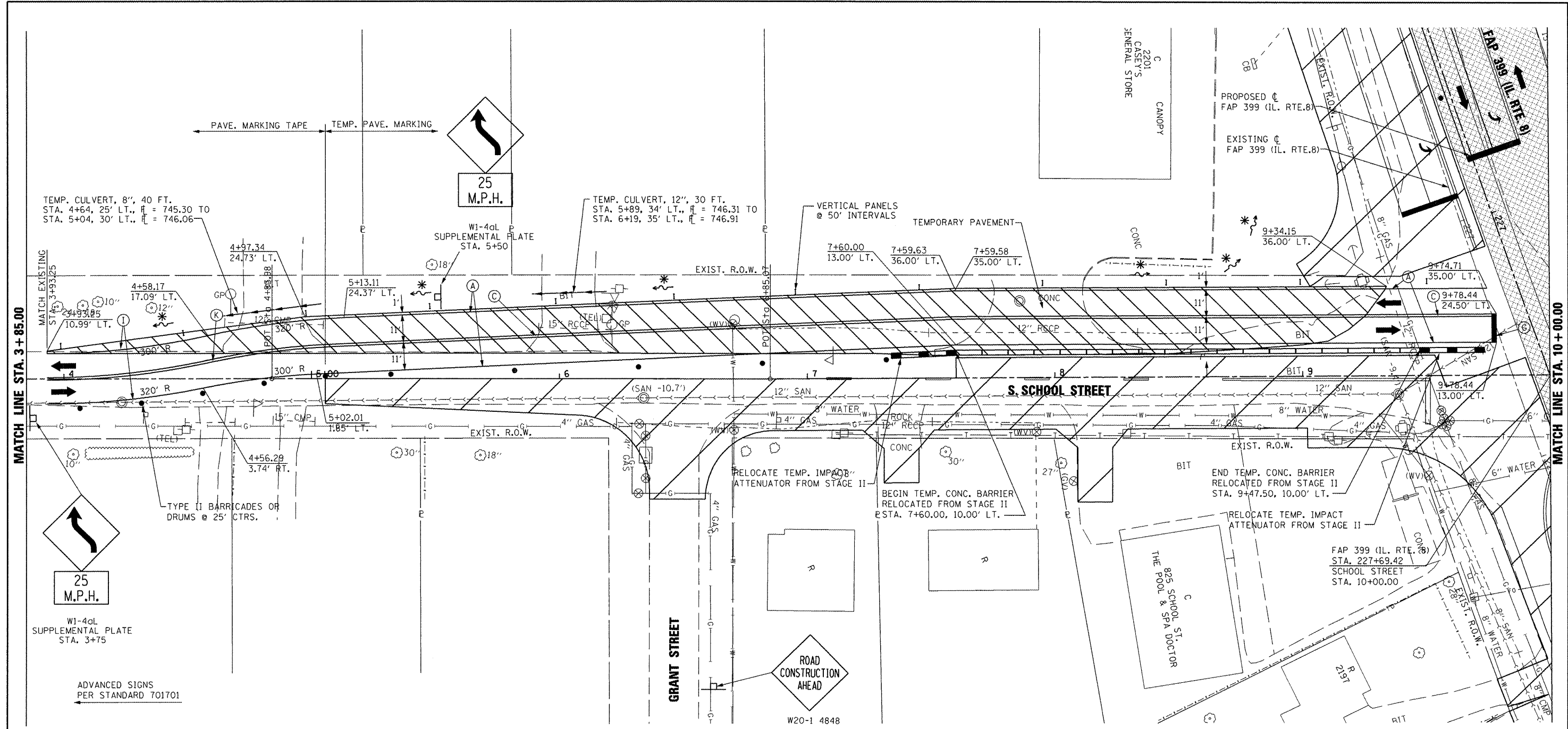
NOTE: TEMPORARY CONCRETE BARRIER LOCATIONS ARE SHOWN AT ϕ OF WALL.

TEMPORARY PAVEMENT MARKING LEGEND

<p>(A) TEMP. PAVE. MARK. - 4" WHITE SOLID</p> <p>(B) TEMP. PAVE. MARK. - 4" YELLOW SOLID</p> <p>(C) TEMP. PAVE. MARK. - DOUBLE 4" YELLOW SOLID</p> <p>(D) TEMP. PAVE. MARK. - 4" YELLOW SKIP DASH</p> <p>(E) TEMP. PAVE. MARK. - 8" WHITE SOLID</p> <p>(F) TEMP. PAVE. MARK. - 8" WHITE SKIP DASH</p> <p>(G) TEMP. PAVE. MARK. - 24" WHITE SOLID (STOP BAR)</p> <p>(H) TEMP. PAVE. MARK. - LETTERS AND SYMBOLS</p> <p>TEMP. PAVE. MARK. = PAINT</p>	<p>(I) PAVE. MARK. TAPE - 4" WHITE SOLID</p> <p>(J) PAVE. MARK. TAPE - 4" YELLOW SOLID</p> <p>(K) PAVE. MARK. TAPE - DOUBLE 4" YELLOW SOLID</p> <p>(L) PAVE. MARK. TAPE - 4" YELLOW SKIP DASH</p> <p>(M) PAVE. MARK. TAPE - 8" WHITE SOLID</p> <p>(N) PAVE. MARK. TAPE - 8" WHITE SKIP DASH</p> <p>(O) PAVE. MARK. TAPE - 12" YELLOW SOLID (DIAGONAL)</p> <p>(P) PAVE. MARK. TAPE - 12" WHITE SOLID (DIAGONAL)</p> <p>(Q) PAVE. MARK. TAPE - 24" WHITE SOLID (STOP BAR)</p> <p>(R) PAVE. MARK. TAPE - LETTERS AND SYMBOLS</p> <p>PAVE. MARK. TAPE = PAVEMENT MARKING TAPE, TYPE III</p>	<p>10' 30' 10'</p> <p>(D) OR (L)</p> <p>45°</p> <p>20' C-C</p> <p>9' 9' 9'</p> <p>(F) OR (N)</p>	<p> CONSTRUCTION THIS STAGE</p> <p> PREVIOUSLY CONSTRUCTED</p> <p> TEMPORARY PAVEMENT</p> <p> EXISTING TRAFFIC LANE</p> <p> TRAFFIC LANE</p> <p> TYPE II BARRICADES OR DRUMS @ 50' CTRS. UNLESS OTHERWISE NOTED</p> <p> TYPE III BARRICADE WITH R 11-2 SIGN</p> <p> TEMPORARY CONCRETE BARRIER</p> <p> TEMPORARY IMPACT ATTENUATOR</p>
---	---	--	--



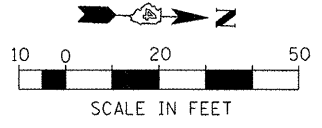
FILE NAME =	USER NAME = 100T	DESIGNED -	REVISED -	STATE OF ILLINOIS DEPARTMENT OF TRANSPORTATION	FAP 399 (IL. RTE. 8) MAINTENANCE OF TRAFFIC - STAGE III	F.A.P. RTE.	SECTION	COUNTY	TOTAL SHEETS	SHEET NO.	
xt:\projects\200803566\dgn\04-Rte8-shr-5	aging-3-0.dgn	DRAWN -	REVISED -			399	36 R-7	TAZEWELL	390	152	
PLOT SCALE = 41,249 FT / IN.	CHECKED -	REVISED -	REVISED -			CONTRACT NO. 68370					
PLOT DATE = 10/21/2011	DATE = 10-21-11	REVISED -	REVISED -			ILLINOIS FED. AID PROJECT					



TEMPORARY PAVEMENT MARKING LEGEND

(A) TEMP. PAVE. MARK. - 4" WHITE SOLID	(I) PAVE. MARK. TAPE - 4" WHITE SOLID		CONSTRUCTION THIS STAGE
(B) TEMP. PAVE. MARK. - 4" YELLOW SOLID	(J) PAVE. MARK. TAPE - 4" YELLOW SOLID		
(C) TEMP. PAVE. MARK. - DOUBLE 4" YELLOW SOLID	(K) PAVE. MARK. TAPE - DOUBLE 4" YELLOW SOLID		TEMPORARY PAVEMENT
(D) TEMP. PAVE. MARK. - 4" YELLOW SKIP DASH	(L) PAVE. MARK. TAPE - 4" YELLOW SKIP DASH		EXISTING TRAFFIC LANE
(E) TEMP. PAVE. MARK. - 8" WHITE SOLID	(M) PAVE. MARK. TAPE - 8" WHITE SOLID	TRAFFIC LANE	TYPE II BARRICADES OR DRUMS @ 50' CTRS. UNLESS OTHERWISE NOTED
(F) TEMP. PAVE. MARK. - 8" WHITE SKIP DASH	(N) PAVE. MARK. TAPE - 8" WHITE SKIP DASH		TYPE III BARRICADE WITH R 11-2 SIGN
(G) TEMP. PAVE. MARK. - 24" WHITE SOLID (STOP BAR)	(O) PAVE. MARK. TAPE - 12" YELLOW SOLID (DIAGONAL)	TEMPORARY CONCRETE BARRIER	TEMPORARY IMPACT ATTENUATOR
(H) TEMP. PAVE. MARK. - LETTERS AND SYMBOLS	(P) PAVE. MARK. TAPE - 12" WHITE SOLID (DIAGONAL)		
TEMP. PAVE. MARK. = PAINT	(Q) PAVE. MARK. TAPE - 24" WHITE SOLID (STOP BAR)		
	(R) PAVE. MARK. TAPE - LETTERS AND SYMBOLS		

PAVE. MARK. TAPE = PAVEMENT MARKING TAPE, TYPE III



FILE NAME =
 x:\projects\200803566\dgn\04-Rte8-sht-5

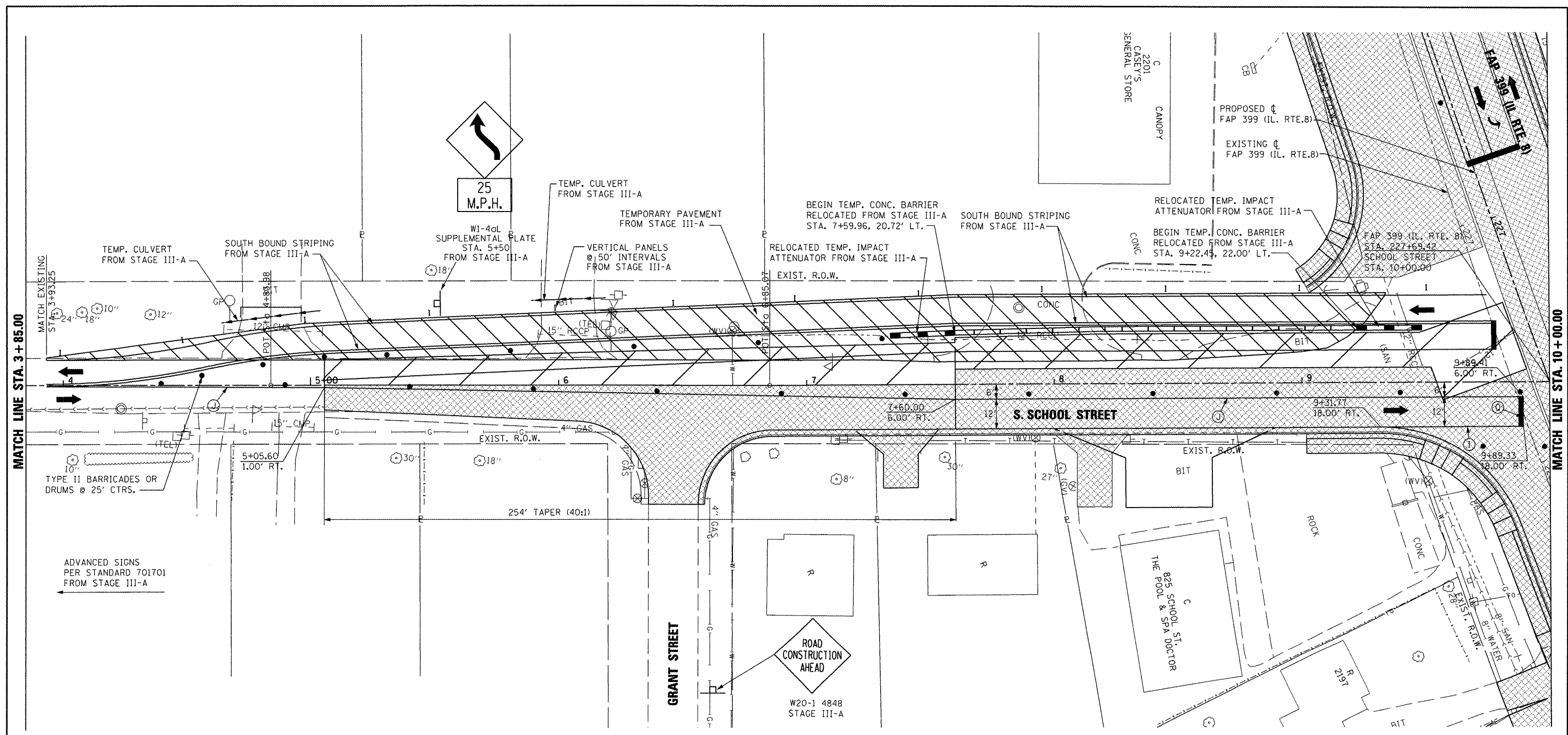
USER NAME = IDOT	DESIGNED -	REVISED -
gaging-3-0-School-Adgn	DRAWN -	REVISED -
PLOT SCALE = 41.25' / IN.	CHECKED -	REVISED -
PLOT DATE = 10/21/2011	DATE = 10-21-11	REVISED -

**STATE OF ILLINOIS
 DEPARTMENT OF TRANSPORTATION**

**FAP 399 (IL. RTE. 8)
 S. SCHOOL STREET - MAINTENANCE OF TRAFFIC - STAGE III-A**

SCALE: AS SHOWN SHEET NO. OF SHEETS STA. 3+85.00 TO STA. 10+00.00

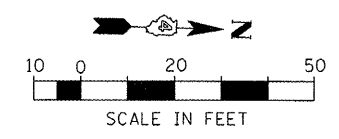
F.A.P. RTE. 399	SECTION 36 R-7	COUNTY TAZEWELL	TOTAL SHEETS NO. 390	SHEET NO. 153
CONTRACT NO. 68370				ILLINOIS FED. AID PROJECT



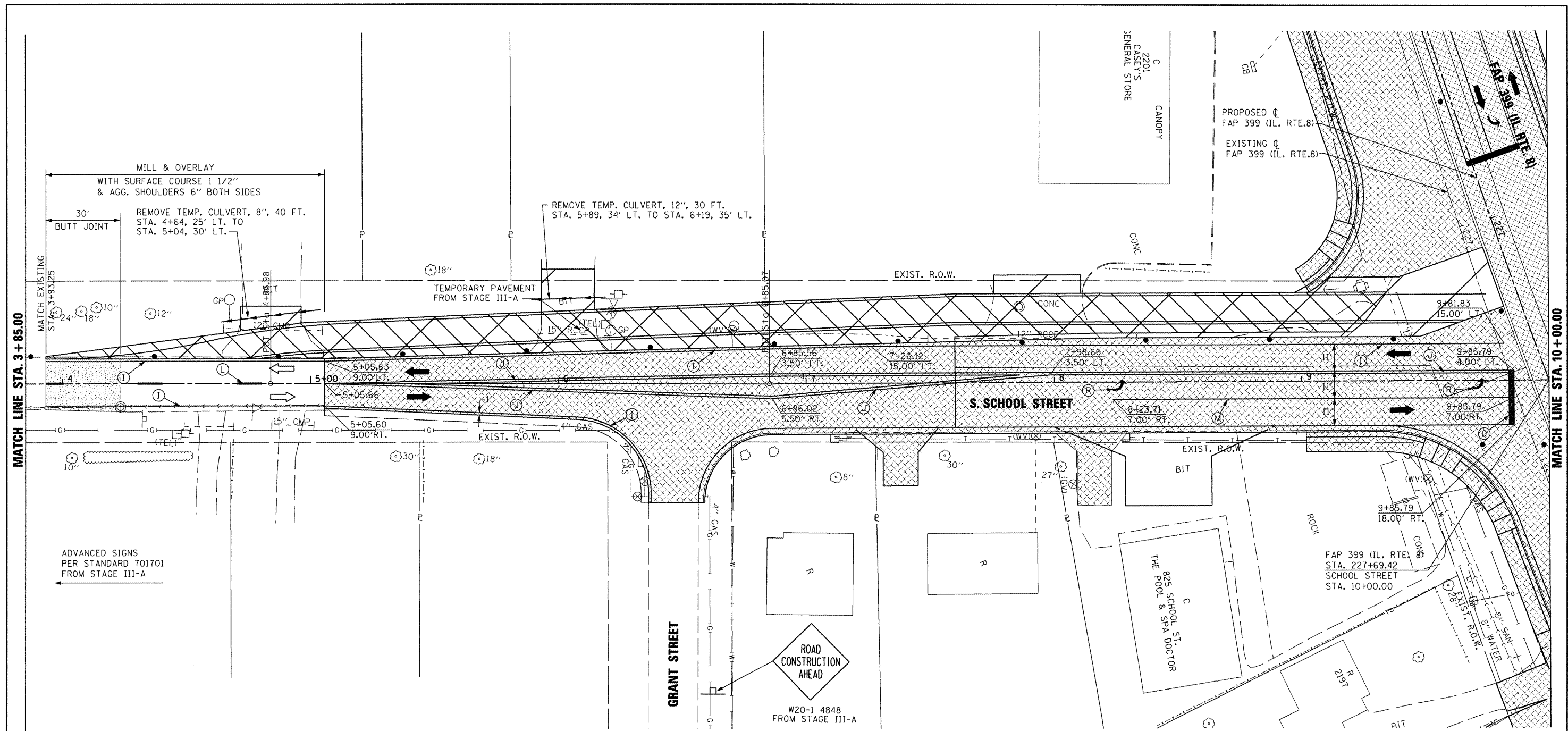
NOTE: TEMPORARY CONCRETE BARRIER LOCATIONS ARE SHOWN AT ϕ OF WALL.

TEMPORARY PAVEMENT MARKING LEGEND

<p>(A) TEMP. PAVE. MARK. - 4" WHITE SOLID</p> <p>(B) TEMP. PAVE. MARK. - 4" YELLOW SOLID</p> <p>(C) TEMP. PAVE. MARK. - DOUBLE 4" YELLOW SOLID</p> <p>(D) TEMP. PAVE. MARK. - 4" YELLOW SKIP DASH</p> <p>(E) TEMP. PAVE. MARK. - 8" WHITE SOLID</p> <p>(F) TEMP. PAVE. MARK. - 8" WHITE SKIP DASH</p> <p>(G) TEMP. PAVE. MARK. - 24" WHITE SOLID (STOP BAR)</p> <p>(H) TEMP. PAVE. MARK. - LETTERS AND SYMBOLS</p> <p>TEMP. PAVE. MARK. = PAINT</p>	<p>(I) PAVE. MARK. TAPE - 4" WHITE SOLID</p> <p>(J) PAVE. MARK. TAPE - 4" YELLOW SOLID</p> <p>(K) PAVE. MARK. TAPE - DOUBLE 4" YELLOW SOLID</p> <p>(L) PAVE. MARK. TAPE - 4" YELLOW SKIP DASH</p> <p>(M) PAVE. MARK. TAPE - 8" WHITE SOLID</p> <p>(N) PAVE. MARK. TAPE - 8" WHITE SKIP DASH</p> <p>(O) PAVE. MARK. TAPE - 12" YELLOW SOLID (DIAGONAL)</p> <p>(P) PAVE. MARK. TAPE - 12" WHITE SOLID (DIAGONAL)</p> <p>(Q) PAVE. MARK. TAPE - 24" WHITE SOLID (STOP BAR)</p> <p>(R) PAVE. MARK. TAPE - LETTERS AND SYMBOLS</p> <p>PAVE. MARK. TAPE = PAVEMENT MARKING TAPE, TYPE III</p>	<p>(D) OR (L)</p> <p>(F) OR (N)</p>	<p> CONSTRUCTION THIS STAGE</p> <p> PREVIOUSLY CONSTRUCTED</p> <p> TEMPORARY PAVEMENT</p> <p> EXISTING TRAFFIC LANE</p> <p> TRAFFIC LANE</p> <p> TYPE II BARRICADES OR DRUMS @ 50' CTRS. UNLESS OTHERWISE NOTED</p> <p> TYPE III BARRICADE WITH R 11-2 SIGN</p> <p> TEMPORARY CONCRETE BARRIER</p> <p> TEMPORARY IMPACT ATTENUATOR</p>
---	---	-------------------------------------	--

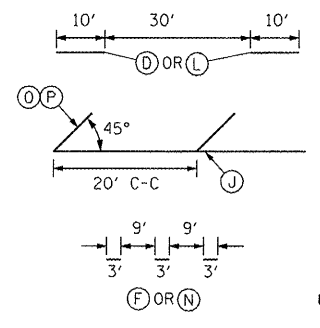


FILE NAME +	USER NAME + 1001	DESIGNED -	REVISED -	STATE OF ILLINOIS DEPARTMENT OF TRANSPORTATION	FAP 399 (IL. RTE. 8) S. SCHOOL STREET - MAINTENANCE OF TRAFFIC - STAGE III-B	F.A.P. RTE.	SECTION	COUNTY	TOTAL SHEETS	SHEET NO.	
xt:\projects\200803566\dgn\04-Rte8-sh1-5	aging-3-R-School-B.dgn	DRAWN -	REVISED -			399	36 R-7	TAZEWELL	390	154	
PLOT SCALE = 41.25' / IN.		CHECKED -	REVISED -			CONTRACT NO. 68370					
PLOT DATE = 10/21/2011		DATE = 10-21-11	REVISED -			ILLINOIS FED. AID PROJECT					

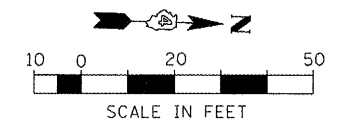


NOTE: TEMPORARY CONCRETE BARRIER LOCATIONS ARE SHOWN AT C OF WALL.

TEMPORARY PAVEMENT MARKING LEGEND	
(A) TEMP. PAVE. MARK. - 4" WHITE SOLID	(I) PAVE. MARK. TAPE - 4" WHITE SOLID
(B) TEMP. PAVE. MARK. - 4" YELLOW SOLID	(J) PAVE. MARK. TAPE - 4" YELLOW SOLID
(C) TEMP. PAVE. MARK. - DOUBLE 4" YELLOW SOLID	(K) PAVE. MARK. TAPE - DOUBLE 4" YELLOW SOLID
(D) TEMP. PAVE. MARK. - 4" YELLOW SKIP DASH	(L) PAVE. MARK. TAPE - 4" YELLOW SKIP DASH
(E) TEMP. PAVE. MARK. - 8" WHITE SOLID	(M) PAVE. MARK. TAPE - 8" WHITE SOLID
(F) TEMP. PAVE. MARK. - 8" WHITE SKIP DASH	(N) PAVE. MARK. TAPE - 8" WHITE SKIP DASH
(G) TEMP. PAVE. MARK. - 24" WHITE SOLID (STOP BAR)	(O) PAVE. MARK. TAPE - 12" YELLOW SOLID (DIAGONAL)
(H) TEMP. PAVE. MARK. - LETTERS AND SYMBOLS	(P) PAVE. MARK. TAPE - 12" WHITE SOLID (DIAGONAL)
TEMP. PAVE. MARK. = PAINT	(Q) PAVE. MARK. TAPE - 24" WHITE SOLID (STOP BAR)
	(R) PAVE. MARK. TAPE - LETTERS AND SYMBOLS
	PAVE. MARK. TAPE = PAVEMENT MARKING TAPE, TYPE III



- CONSTRUCTION THIS STAGE
- PREVIOUSLY CONSTRUCTED
- TEMPORARY PAVEMENT
- EXISTING TRAFFIC LANE
- TRAFFIC LANE
- TYPE II BARRICADES OR DRUMS @ 50' CTRS. UNLESS OTHERWISE NOTED
- TYPE III BARRICADE WITH R 11-2 SIGN
- TEMPORARY CONCRETE BARRIER
- TEMPORARY IMPACT ATTENUATOR



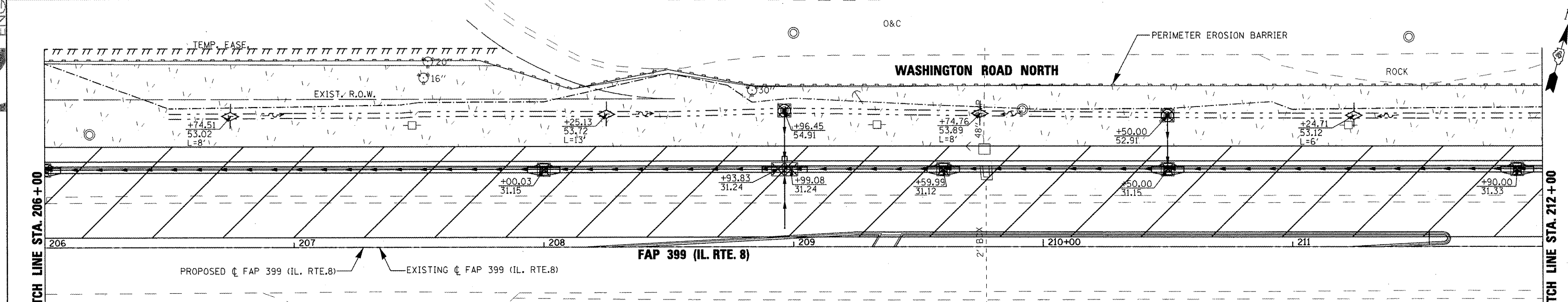
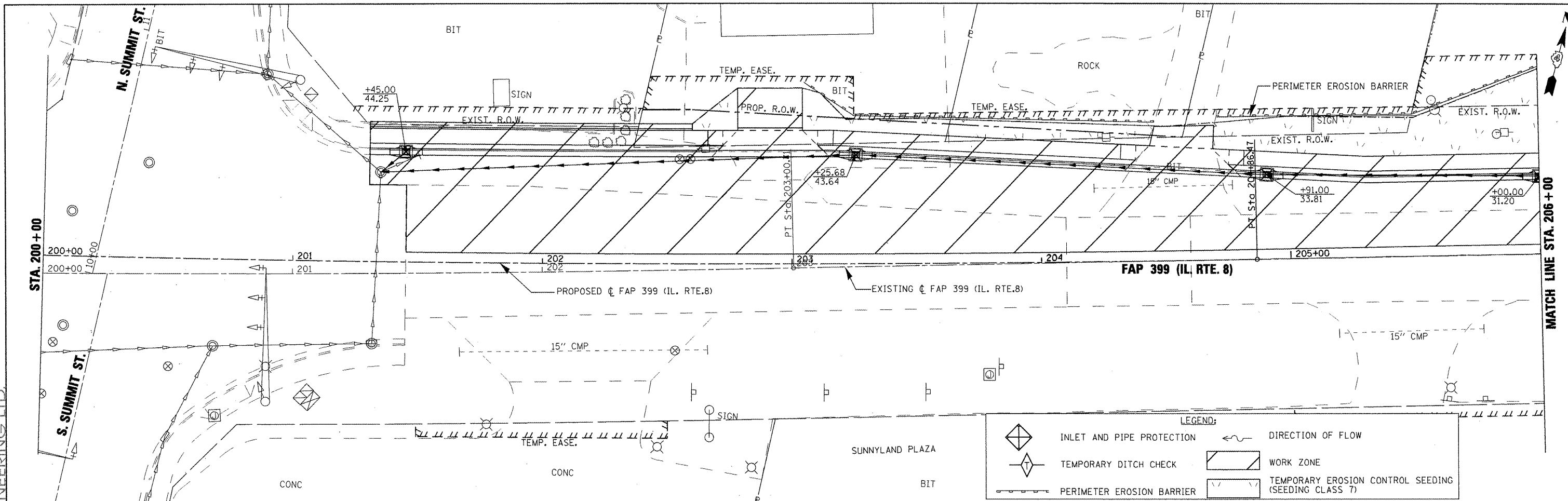
FILE NAME =	USER NAME = ID01	DESIGNED -	REVISED -
vs:\projects\200803566\dgn\04-Rte8-sht-S	aging-3-S-School-C.dgn	DRAWN -	REVISED -
	PLOT SCALE = 41.25' / IN.	CHECKED -	REVISED -
	PLOT DATE = 10/21/2011	DATE - 10-21-11	REVISED -

**STATE OF ILLINOIS
DEPARTMENT OF TRANSPORTATION**

**FAP 399 (IL. RTE. 8)
S. SCHOOL STREET - MAINTENANCE OF TRAFFIC - STAGE III-C**

SCALE: AS SHOWN SHEET NO. OF SHEETS STA. 3+85.00 TO STA. 10+00.00

F.A.P. RTE.	SECTION	COUNTY	TOTAL SHEETS	SHEET NO.
399	36 R-7	TAZEWELL	390	155
CONTRACT NO. 68370				
[ILLINOIS] FED. AID PROJECT				



GENERAL SEQUENCE OF WORK

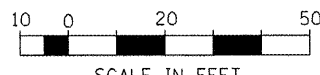
1. INSTALL PERIMETER EROSION BARRIER, INLET AND PIPE PROTECTION, AND TEMPORARY DITCH CHECKS.
2. SITE CLEARING AND GRUBBING.
3. COMPLETE EARTHWORK AND INSTALL STORM SEWER.
4. CONSTRUCT PERMANENT SOIL EROSION AND SEDIMENT CONTROL ITEMS.
5. COMPLETE THE PERMANENT SOIL STABILIZATION.
6. REMOVE THE TEMPORARY SOIL EROSION AND SEDIMENT CONTROL ITEMS ONCE PERMANENT EROSION CONTROL ITEMS ARE ESTABLISHED.

NOTES FOR CONSTRUCTION STAGING

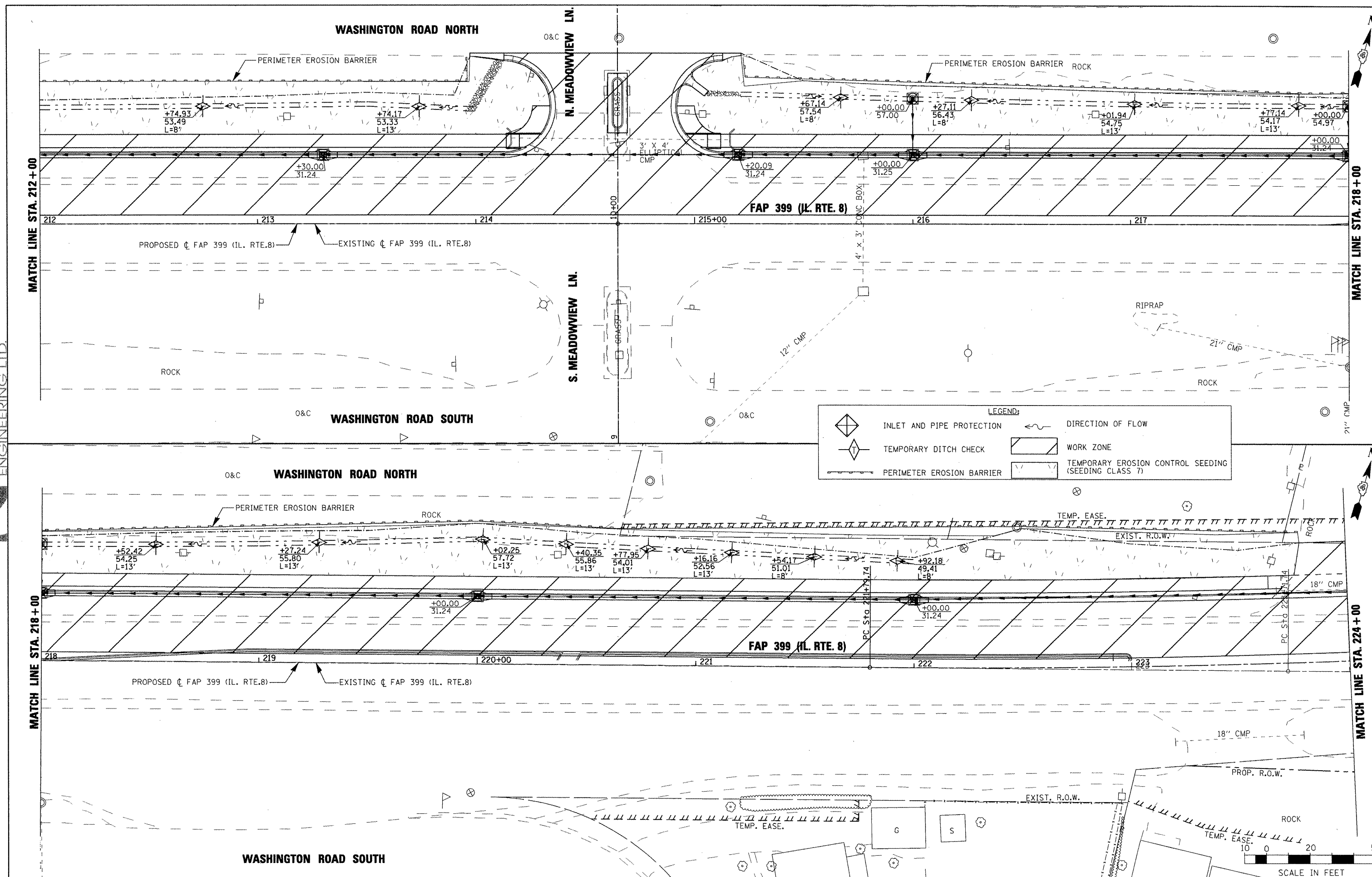
1. IN ADDITION TO THE INSPECTIONS OUTLINED IN THE PROJECT SPECIFICATIONS ALL TEMPORARY EROSION CONTROL ELEMENTS TO REMAIN FROM A PREVIOUS STAGE OF WORK SHALL BE VERIFIED PRIOR TO COMMENCING WITH THE FOLLOWING STAGES WORK. ANY ELEMENTS FOUND TO BE DEFICIENT OR NON OPERATIVE SHALL BE REPLACED AT ONCE.
2. THE CONTRACTOR WILL BE PERMITTED TO STOCKPILE IN AREAS OUTSIDE OF THE CURRENT STAGE OF CONSTRUCTION PROVIDED SOIL EROSION AND SEDIMENT CONTROL MEASURES ARE PROVIDED AT THE STOCKPILE SITE: THE CONTRACTOR'S SOIL EROSION AND SEDIMENT CONTROL PLAN MUST BE APPROVED BY THE ENGINEER PRIOR TO WORK BEGINNING AT THE STOCKPILE SITE.

TEMPORARY CONCRETE WASHOUT FACILITIES

1. THE CONTRACTOR MUST SUBMIT A PLAN OF HIS/HER PROPOSED TEMPORARY CONCRETE WASHOUT FACILITY TO THE RESIDENT ENGINEER FOR HIS/HER APPROVAL AT LEAST 10 DAYS PRIOR TO THE FIRST CONCRETE POUR.
2. TEMPORARY CONCRETE WASHOUT FACILITIES ARE TO BE IN PLACE BEFORE ANY DELIVERY OF CONCRETE TO THE CONSTRUCTION SITE.
3. TEMPORARY CONCRETE WASHOUT FACILITIES ARE TO BE LOCATED AT LEAST 50 FEET FROM STORM DRAIN INLETS, OPEN DRAINAGE FACILITIES, OR WATER BODIES. EACH FACILITY IS TO BE LOCATED AWAY FROM CONSTRUCTION TRAFFIC OR ACCESS AREAS TO PREVENT DISTURBANCE OR TRACKING.
4. A SIGN IS TO BE INSTALLED ADJACENT TO EACH TEMPORARY CONCRETE WASHOUT FACILITY TO INFORM CONCRETE EQUIPMENT OPERATORS OF THE DESIGNATED WASHOUT FACILITY.
5. TEMPORARY CONCRETE WASHOUT FACILITIES SHALL BE OF A TYPE APPROVED BY IDOT.
6. THE SIZE OF THE WASHOUT, INSPECTION, MAINTENANCE AND REMOVAL SHALL FOLLOW IDOT SPECIFICATIONS.



FILE NAME = x:\pro\jeota\288883566\dgn\04-Rte8-sht-E05-11.dgn	USER NAME = IDOT	DESIGNED - MD	REVISED -	STATE OF ILLINOIS DEPARTMENT OF TRANSPORTATION	FAP 399 (IL. RTE. 8) EROSION CONTROL PLAN- STAGE 1			F.A.P. RTE. 399	SECTION 36 R-7	COUNTY TAZEWELL	TOTAL SHEETS 390	SHEET NO. 156
PLOT SCALE = 39.99999 ' / IN.	CHECKED - GG	DATE - 11/25/09	REVISED -		SCALE: AS SHOWN	SHEET NO. OF SHEETS	STA. 200+00.00 TO STA. 212+00.00	CONTRACT NO. 68370				
PLOT DATE = 10/21/2011	DATE - 11/25/09	REVISED -	REVISED -		ILLINOIS FED. AID PROJECT							



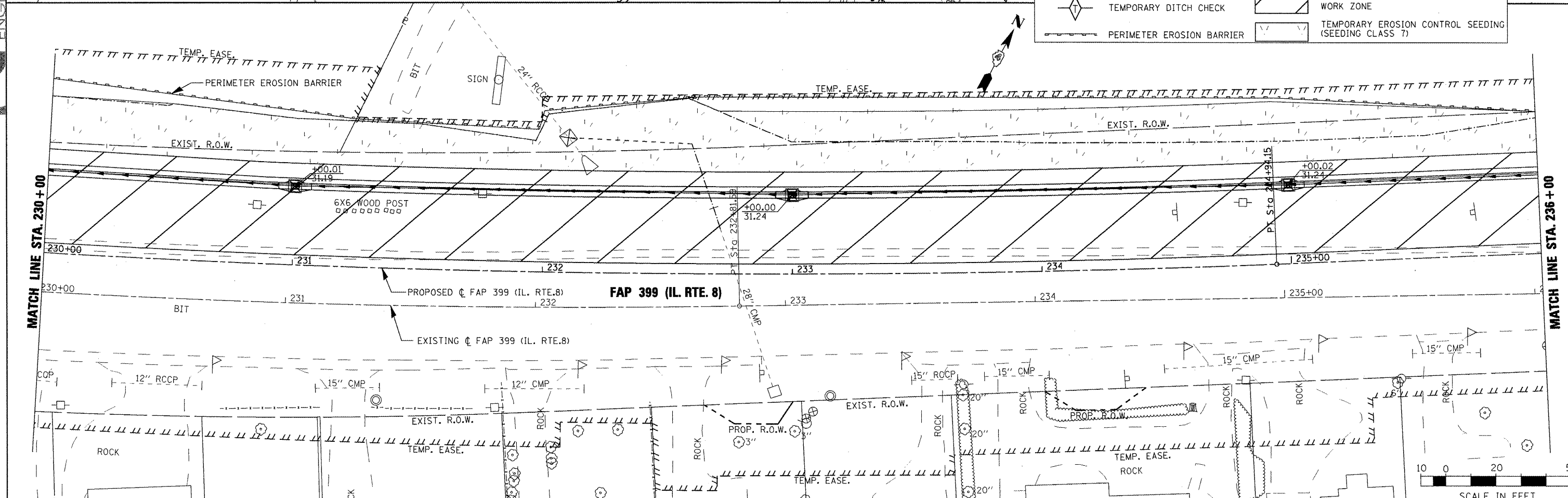
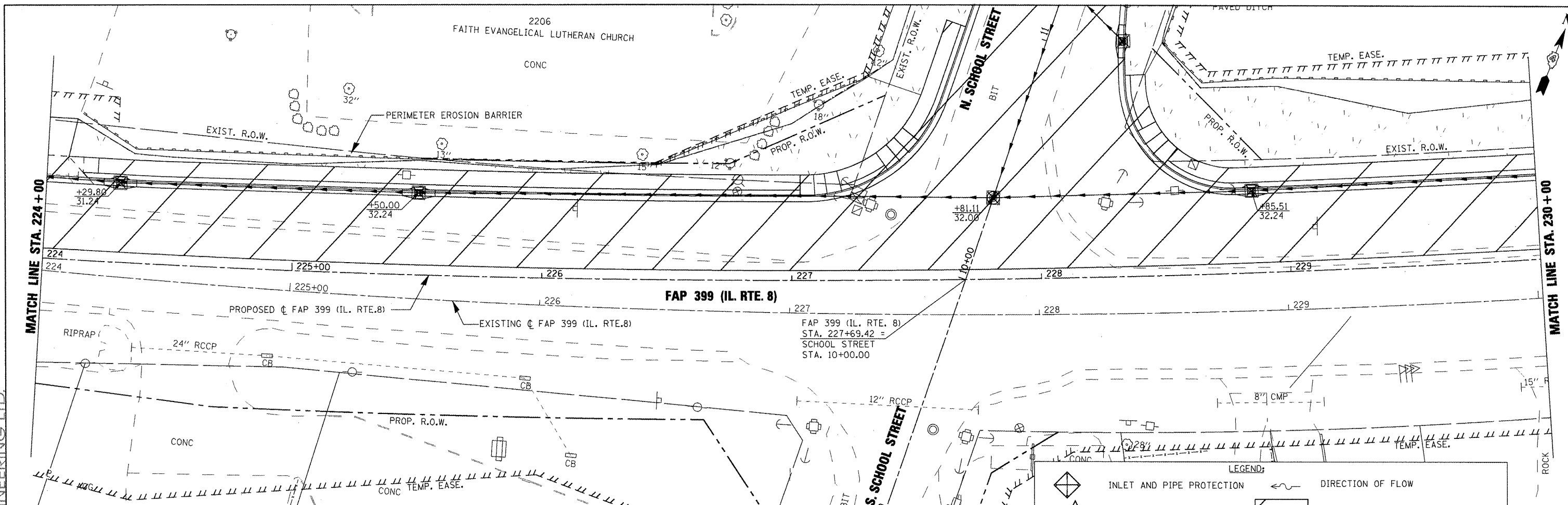
FILE NAME =	USER NAME = IDOT	DESIGNED - MD	REVISED -
x:\projects\200803566\dgn\04-Rte8-shr-E	ROS-12.dgn	DRAWN - LF	REVISED -
	PLOT SCALE = 39.9999' / IN.	CHECKED - GG	REVISED -
	PLOT DATE = 10/21/2011	DATE - 11/25/09	REVISED -

**STATE OF ILLINOIS
DEPARTMENT OF TRANSPORTATION**

**FAP 399 (IL RTE. 8)
EROSION CONTROL PLAN- STAGE 1**


SCALE: AS SHOWN SHEET NO. OF SHEETS STA. 212+00.00 TO STA. 224+00.00

F.A.P. RTE.	SECTION	COUNTY	TOTAL SHEETS	SHEET NO.
399	36 R-7	TAZEWELL	390	157
CONTRACT NO. 68370			ILLINOIS FED. AID PROJECT	

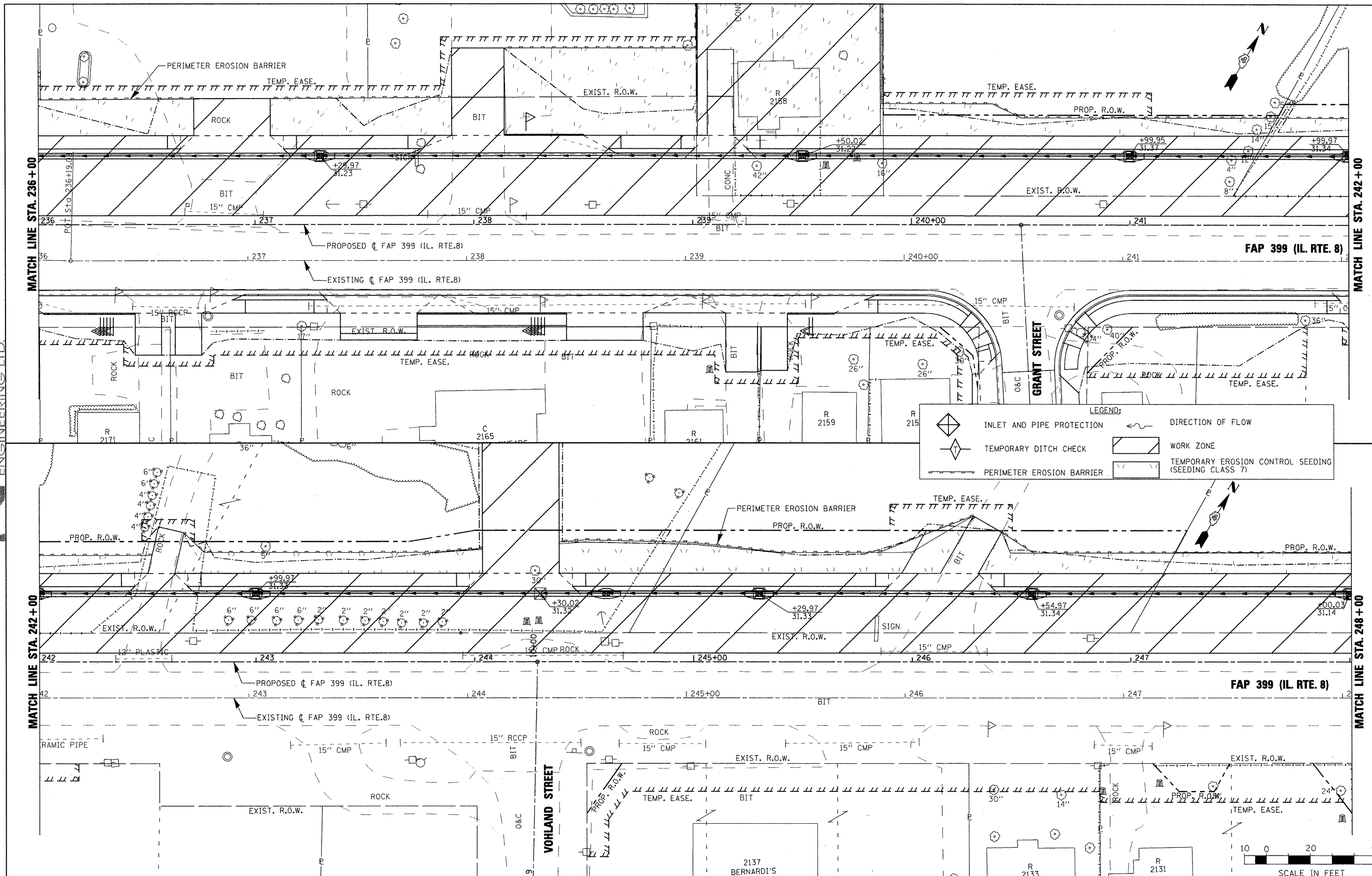


LEGEND:

	INLET AND PIPE PROTECTION		DIRECTION OF FLOW
	TEMPORARY DITCH CHECK		WORK ZONE
	PERIMETER EROSION BARRIER		TEMPORARY EROSION CONTROL SEEDING (SEEDING CLASS 7)



FILE NAME = x:\projects\288883566\dgn\04-Rte8-sht-E	USER NAME = IDOT E05-13.dgn	DESIGNED - MD	REVISED -	STATE OF ILLINOIS DEPARTMENT OF TRANSPORTATION	FAP 399 (IL. RTE. 8) EROSION CONTROL PLAN- STAGE 1			F.A.P. RTE. 399	SECTION 36 R-7	COUNTY TAZEWELL	TOTAL SHEETS 390	SHEET NO. 158
PLOT SCALE = 3/8" = 1' IN.	CHECKED - GG	DATE - 11/25/09	REVISED -		SCALE: AS SHOWN	SHEET NO.	OF	SHEETS	STA. 224+00.00 TO STA. 236+00.00	CONTRACT NO. 68370		
PLOT DATE = 10/21/2011	DATE - 11/25/09	REVISED -	REVISED -		ILLINOIS FED. AID PROJECT							



LEGEND:

- INLET AND PIPE PROTECTION
- TEMPORARY DITCH CHECK
- PERIMETER EROSION BARRIER
- DIRECTION OF FLOW
- WORK ZONE
- TEMPORARY EROSION CONTROL SEEDING (SEEDING CLASS 7)


FILE NAME =	USER NAME = IDOT	DESIGNED - MD	REVISED -
x:\projects\200803566\dgn\04-Rte8-shr-EROS-14.dgn		DRAWN - LF	REVISED -
PLOT SCALE = 39.9999 / IN.		CHECKED - GG	REVISED -
PLOT DATE = 10/21/2011		DATE - 11/25/09	REVISED -

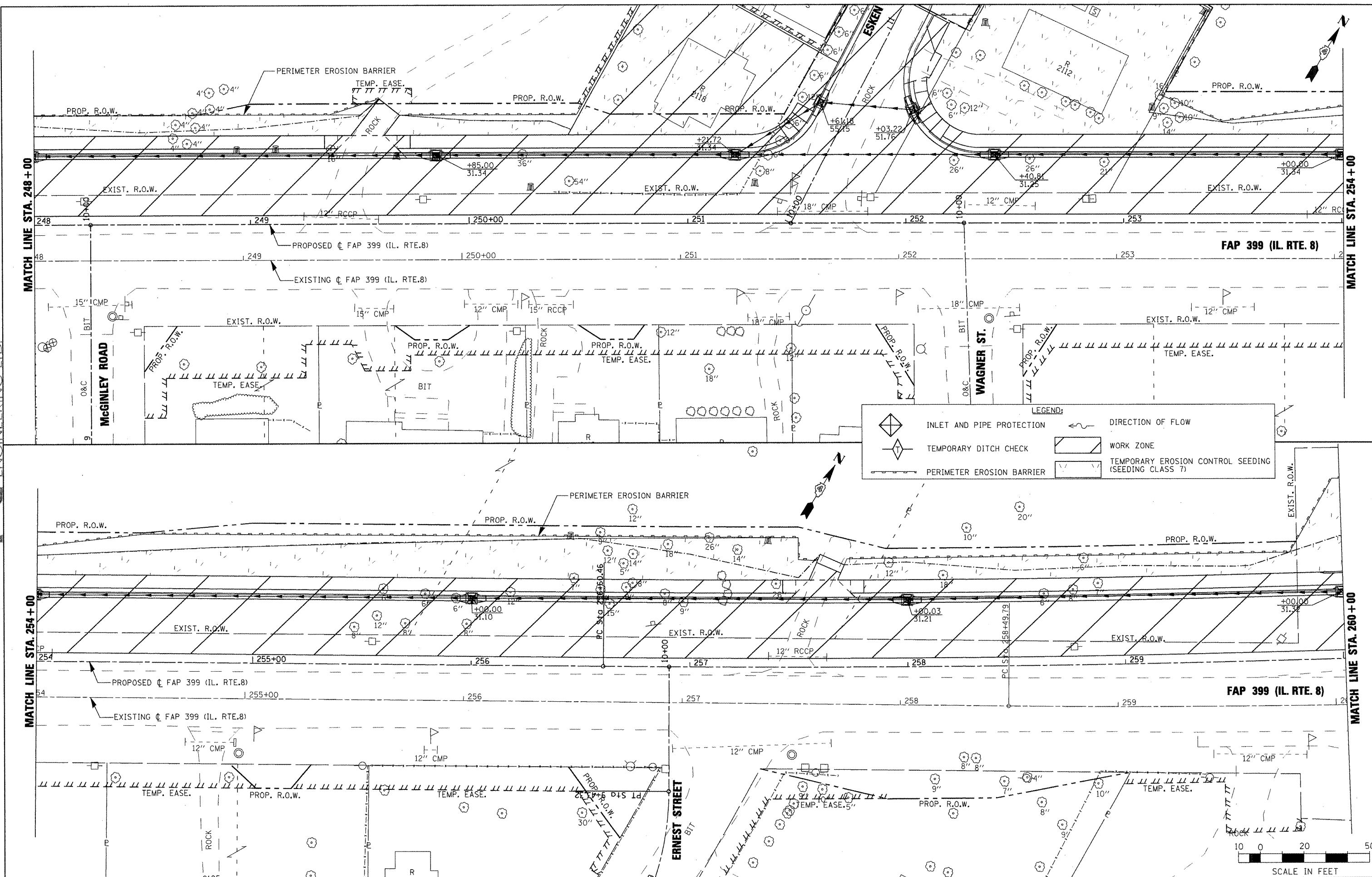
**STATE OF ILLINOIS
DEPARTMENT OF TRANSPORTATION**

**FAP 399 (IL. RTE. 8)
EROSION CONTROL PLAN- STAGE 1**

SCALE: AS SHOWN SHEET NO. OF SHEETS STA. 236+00.00 TO STA. 248+00.00

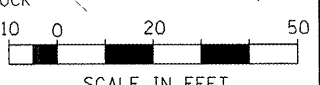
F.A.P. RTE.	SECTION	COUNTY	TOTAL SHEETS	SHEET NO.
399	36 R-7	TAZEWELL	390	159
CONTRACT NO. 68370			ILLINOIS FED. AID PROJECT	



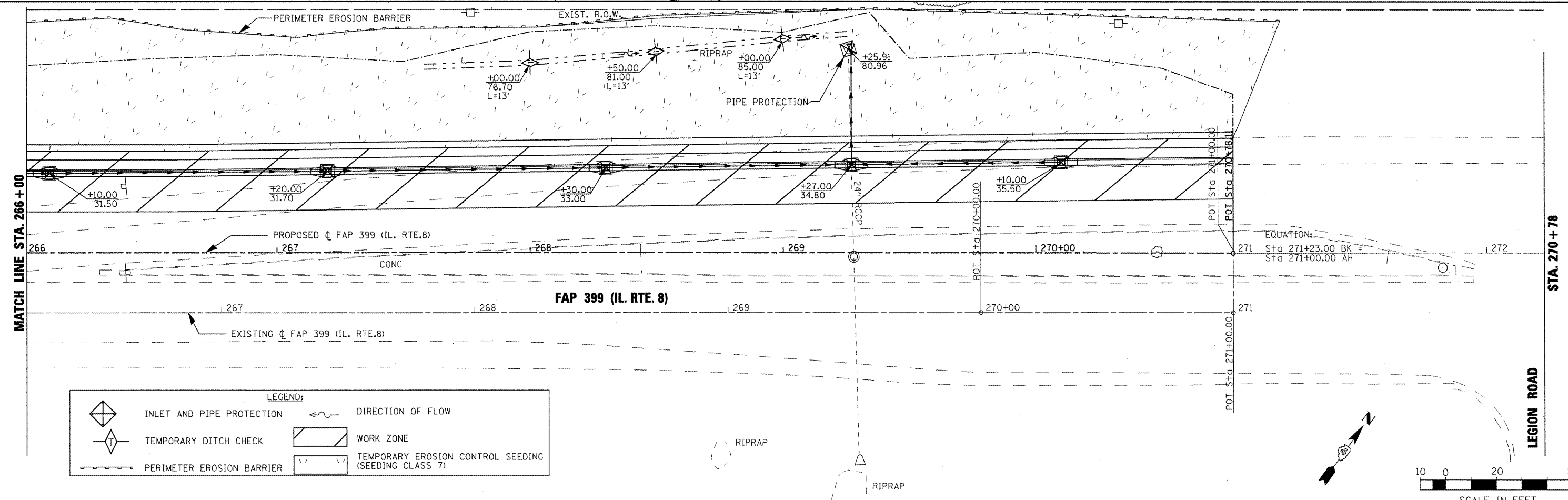
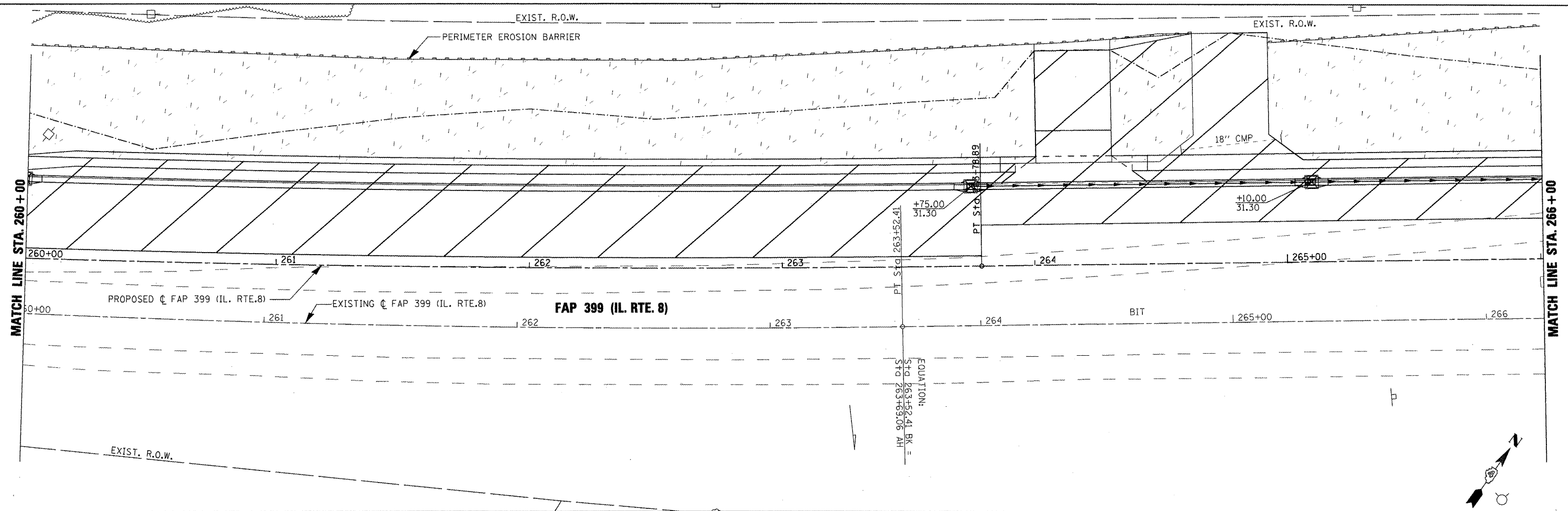


LEGEND:

- INLET AND PIPE PROTECTION
- TEMPORARY DITCH CHECK
- PERIMETER EROSION BARRIER
- DIRECTION OF FLOW
- WORK ZONE
- TEMPORARY EROSION CONTROL SEEDING (SEEDING CLASS 7)



FILE NAME =	USER NAME = IDOT	DESIGNED - MD	REVISED -	STATE OF ILLINOIS DEPARTMENT OF TRANSPORTATION	FAP 399 (IL RTE. 8) EROSION CONTROL PLAN- STAGE 1			F.A.P. RTE. 399	SECTION 36 R-7	COUNTY TAZEWELL	TOTAL SHEETS 390	SHEET NO. 160
xi:\projects\200803566\dgn\04-Rte8-sht-EROS-15.dgn		DRAWN - LF	REVISED -		SCALE: AS SHOWN	SHEET NO. OF	SHEETS	STA. 248+00.00 TO STA. 260+00.00	ILLINOIS FED. AID PROJECT			
		CHECKED - GG	REVISED -						CONTRACT NO. 68370			
		DATE - 11/25/09	REVISED -									



FILE NAME =	USER NAME = IDOT	DESIGNED - MD	REVISED -
x:\projects\200803556\dgn\04-Rte8-shr-E	ROS-16.dgn	DRAWN - LF	REVISED -
PLOT SCALE = 39.9999' / IN.	CHECKED - GG	REVISIONS	REVISED -
PLOT DATE = 10/21/2011	DATE - 11/25/09		REVISED -

**STATE OF ILLINOIS
DEPARTMENT OF TRANSPORTATION**

**FAP 399 (IL. RTE. 8)
EROSION CONTROL PLAN- STAGE 1**

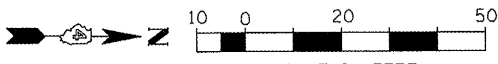
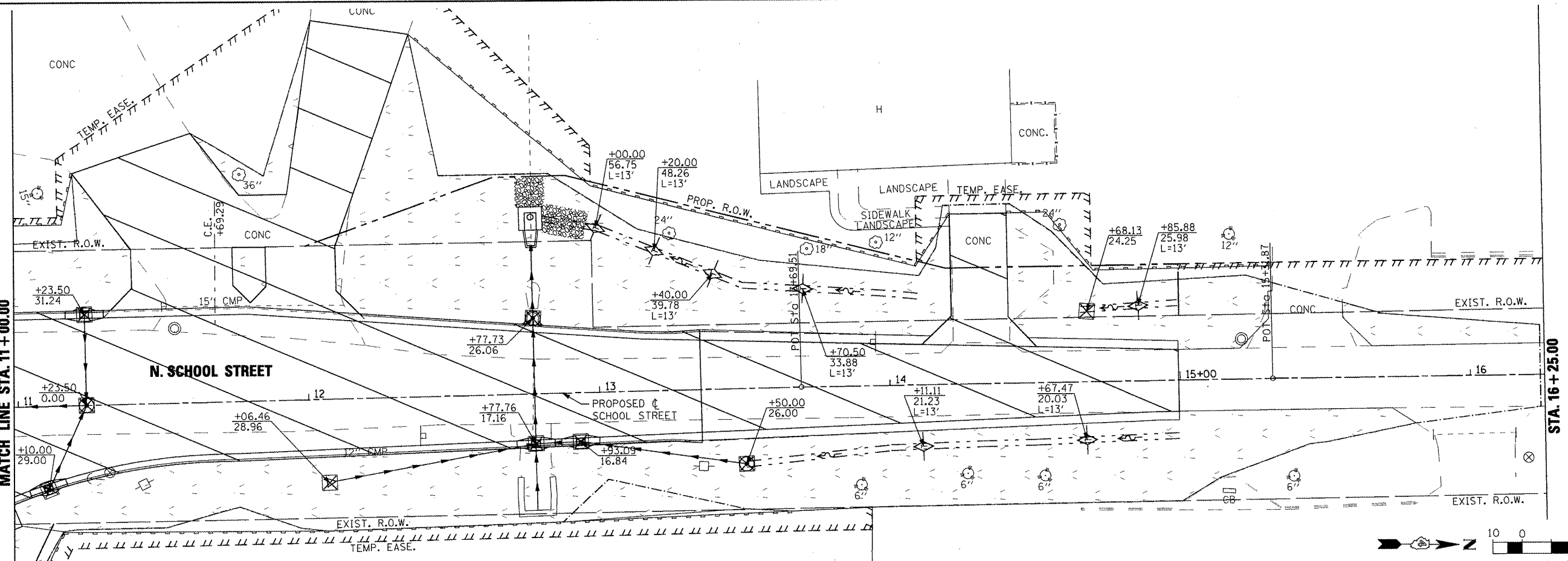
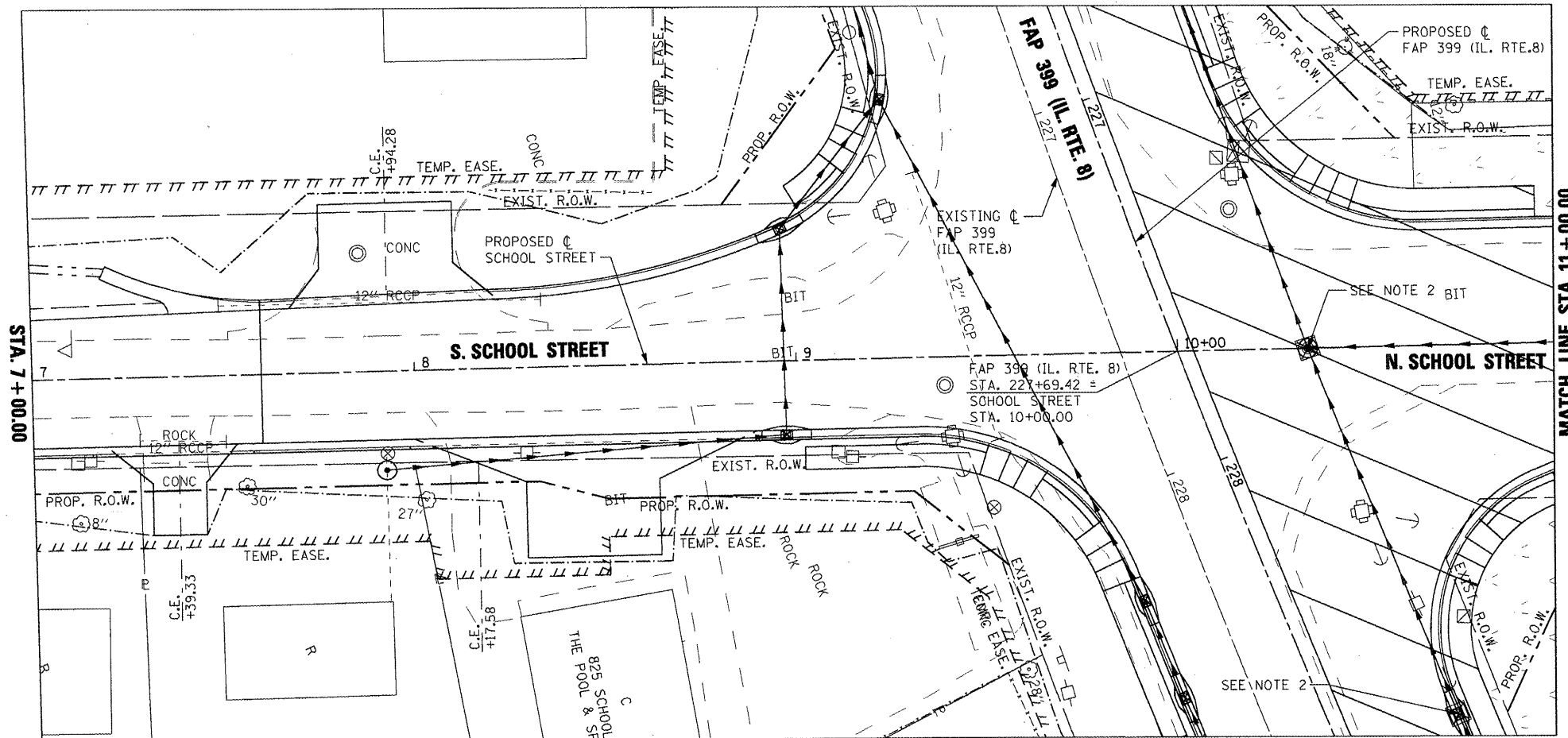
SCALE: AS SHOWN SHEET NO. OF SHEETS STA. 260+00.00 TO STA. 270+78.00

F.A.P. RTE.	SECTION	COUNTY	TOTAL SHEETS	SHEET NO.
399	36 R-7	TAZEWELL	390	161
CONTRACT NO. 68370			ILLINOIS FED. AID PROJECT	

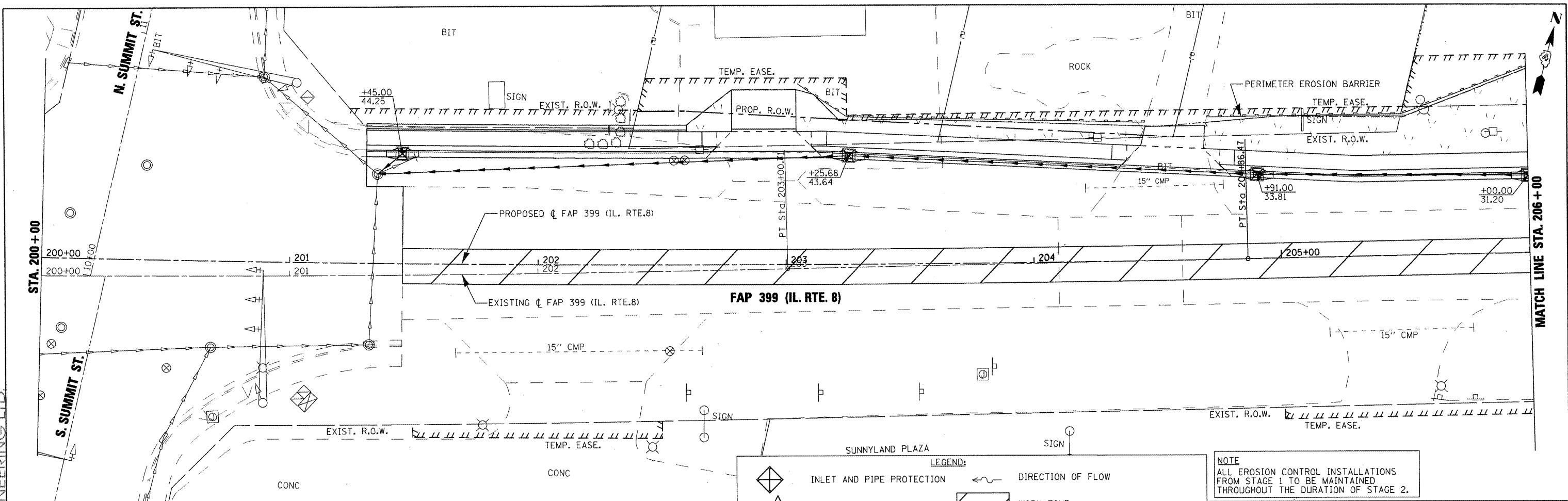
NOTE
1. STATION/OFFSETS ARE BASED ON SCHOOL STREET ALIGNMENT.
2. SEE IL. RTE. 8 SHEETS FOR ITEMS ALONG IL RTE 8 ALIGNMENT.

LEGEND:

	INLET AND PIPE PROTECTION
	TEMPORARY DITCH CHECK
	PERIMETER EROSION BARRIER
	DIRECTION OF FLOW
	WORK ZONE
	TEMPORARY EROSION CONTROL SEEDING (SEEDING CLASS 7)



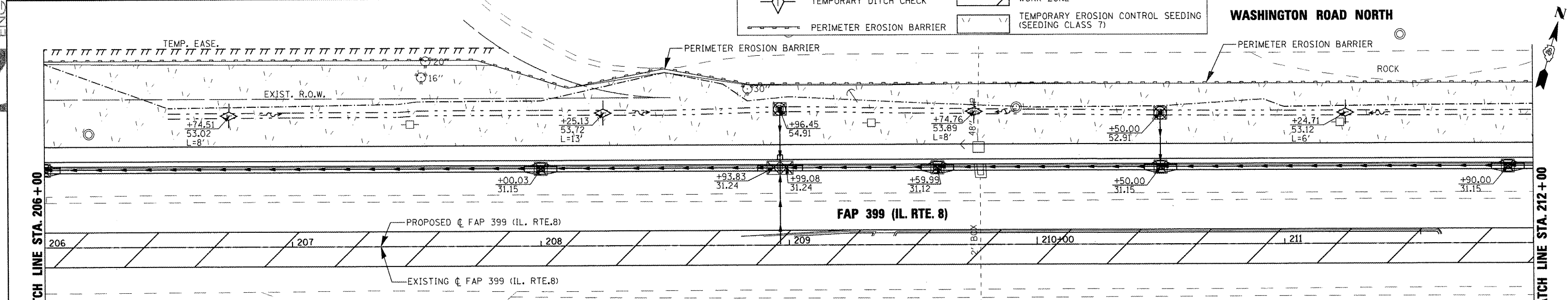
FILE NAME = x:\projects\200803566\dgn\04-Rte8-shr-E	USER NAME = IDOT 05-17-School.dgn	DESIGNED - MD DRAWN - LF	REVISED - REVISED - REVISED - REVISED -	STATE OF ILLINOIS DEPARTMENT OF TRANSPORTATION	FAP 399 (IL. RTE. 8) EROSION CONTROL PLAN- STAGE 1	F.A.P. RTE. 399	SECTION 36 R-7	COUNTY TAZEWELL	TOTAL SHEETS 390	SHEET NO. 162
PLOT SCALE = 40.00' / IN. PLOT DATE = 10/21/2011						DATE = 11/25/09	SCALE: AS SHOWN	SHEET NO. OF SHEETS	CONTRACT NO. 68370	



LEGEND:


- INLET AND PIPE PROTECTION
- TEMPORARY DITCH CHECK
- PERIMETER EROSION BARRIER
- DIRECTION OF FLOW
- WORK ZONE
- TEMPORARY EROSION CONTROL SEEDING (SEEDING CLASS 7)

NOTE
ALL EROSION CONTROL INSTALLATIONS FROM STAGE 1 TO BE MAINTAINED THROUGHOUT THE DURATION OF STAGE 2.



- GENERAL SEQUENCE OF WORK**
- INSTALL PERIMETER EROSION BARRIER, INLET AND PIPE PROTECTION, AND TEMPORARY DITCH CHECKS.
 - SITE CLEARING AND GRUBBING.
 - COMPLETE EARTHWORK AND INSTALL STORM SEWER.
 - CONSTRUCT PERMANENT SOIL EROSION AND SEDIMENT CONTROL ITEMS.
 - COMPLETE THE PERMANENT SOIL STABILIZATION.
 - REMOVE THE TEMPORARY SOIL EROSION AND SEDIMENT CONTROL ITEMS ONCE PERMANENT EROSION CONTROL ITEMS ARE ESTABLISHED.
- NOTES FOR CONSTRUCTION STAGING**
- IN ADDITION TO THE INSPECTIONS OUTLINED IN THE PROJECT SPECIFICATIONS ALL TEMPORARY EROSION CONTROL ELEMENTS TO REMAIN FROM A PREVIOUS STAGE OF WORK SHALL BE VERIFIED PRIOR TO COMMENCING WITH THE FOLLOWING STAGES WORK. ANY ELEMENTS FOUND TO BE DEFICIENT OR NON OPERATIVE SHALL BE REPLACED AT ONCE.
 - THE CONTRACTOR WILL BE PERMITTED TO STOCKPILE IN AREAS OUTSIDE OF THE CURRENT STAGE OF CONSTRUCTION PROVIDED SOIL EROSION AND SEDIMENT CONTROL MEASURES ARE PROVIDED AT THE STOCKPILE SITE; THE CONTRACTOR'S SOIL EROSION AND SEDIMENT CONTROL PLAN MUST BE APPROVED BY THE ENGINEER PRIOR TO WORK BEGINNING AT THE STOCKPILE SITE.

- TEMPORARY CONCRETE WASHOUT FACILITIES**
- THE CONTRACTOR MUST SUBMIT A PLAN OF HIS/HER PROPOSED TEMPORARY CONCRETE WASHOUT FACILITY TO THE RESIDENT ENGINEER FOR HIS/HER APPROVAL AT LEAST 10 DAYS PRIOR TO THE FIRST CONCRETE POUR.
 - TEMPORARY CONCRETE WASHOUT FACILITIES ARE TO BE IN PLACE BEFORE ANY DELIVERY OF CONCRETE TO THE CONSTRUCTION SITE.
 - TEMPORARY CONCRETE WASHOUT FACILITIES ARE TO BE LOCATED AT LEAST 50 FEET FROM STORM DRAIN INLETS, OPEN DRAINAGE FACILITIES, OR WATER BODIES. EACH FACILITY IS TO BE LOCATED AWAY FROM CONSTRUCTION TRAFFIC OR ACCESS AREAS TO PREVENT DISTURBANCE OR TRACKING.
 - A SIGN IS TO BE INSTALLED ADJACENT TO EACH TEMPORARY CONCRETE WASHOUT FACILITY TO INFORM CONCRETE EQUIPMENT OPERATORS OF THE DESIGNATED WASHOUT FACILITY.
 - TEMPORARY CONCRETE WASHOUT FACILITIES SHALL BE OF A TYPE APPROVED BY IDOT.
 - THE SIZE OF THE WASHOUT, INSPECTION, MAINTENANCE AND REMOVAL SHALL FOLLOW IDOT SPECIFICATIONS.



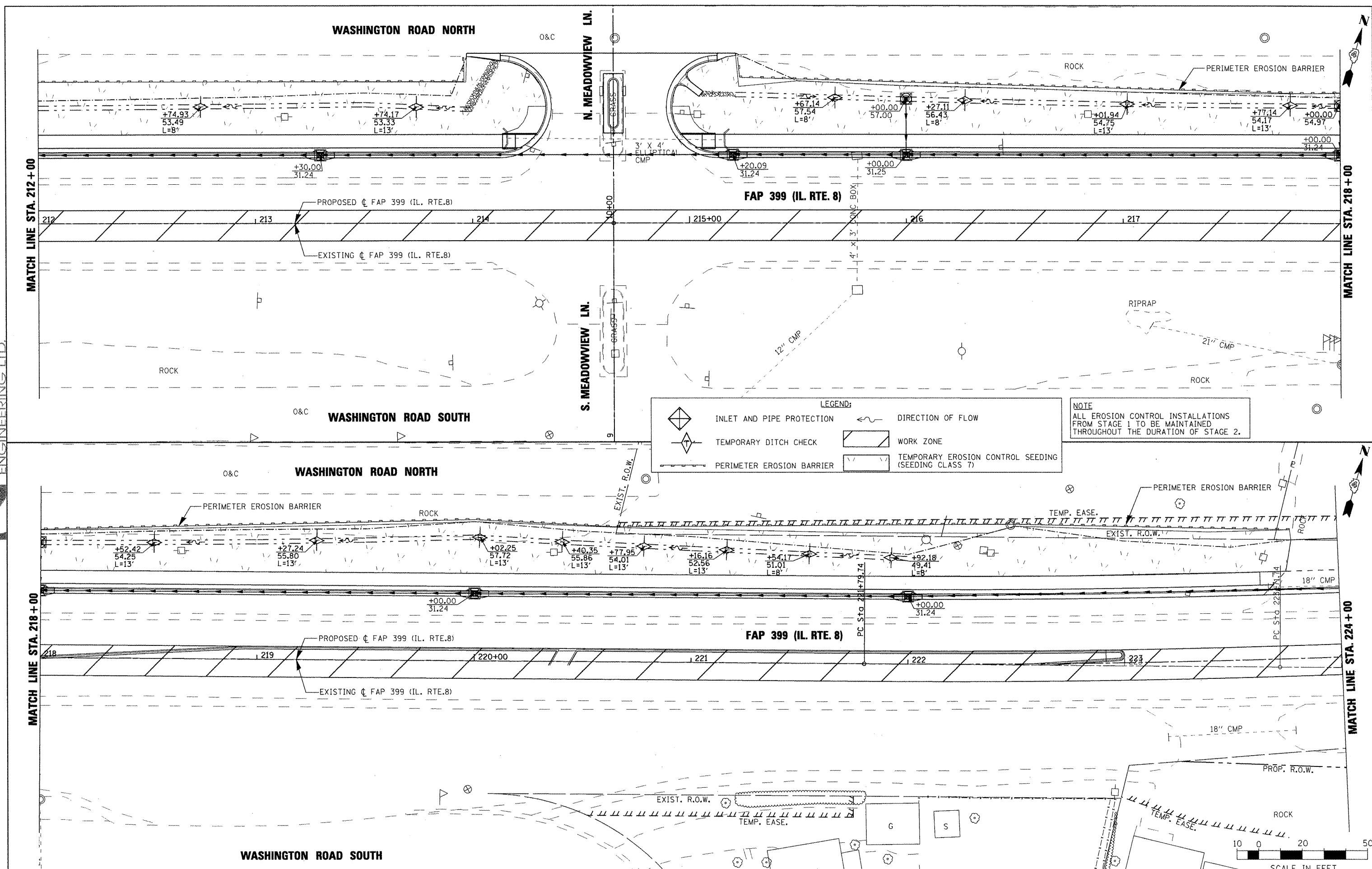
FILE NAME =	USER NAME = IDOT	DESIGNED - MD	REVISED -
x:\projects\200803565\dgn\04-Rte8-sht-EROS-21.dgn		DRAWN - LF	REVISED -
		CHECKED - GG	REVISED -
		DATE - 11/25/09	REVISED -

**STATE OF ILLINOIS
DEPARTMENT OF TRANSPORTATION**

**FAP 399 (IL. RTE. 8)
EROSION CONTROL PLAN- STAGE 2**

SCALE: AS SHOWN SHEET NO. OF SHEETS STA. 200+00.00 TO STA. 212+00.00


F.A.P. RTE.	SECTION	COUNTY	TOTAL SHEETS	SHEET NO.
399	36 R-7	TAZEWELL	390	163
ILLINOIS FED. AID PROJECT			CONTRACT NO. 68370	



LEGEND:

- INLET AND PIPE PROTECTION
- TEMPORARY DITCH CHECK
- PERIMETER EROSION BARRIER
- DIRECTION OF FLOW
- WORK ZONE
- TEMPORARY EROSION CONTROL SEEDING (SEEDING CLASS 7)

NOTE:
ALL EROSION CONTROL INSTALLATIONS FROM STAGE 1 TO BE MAINTAINED THROUGHOUT THE DURATION OF STAGE 2.



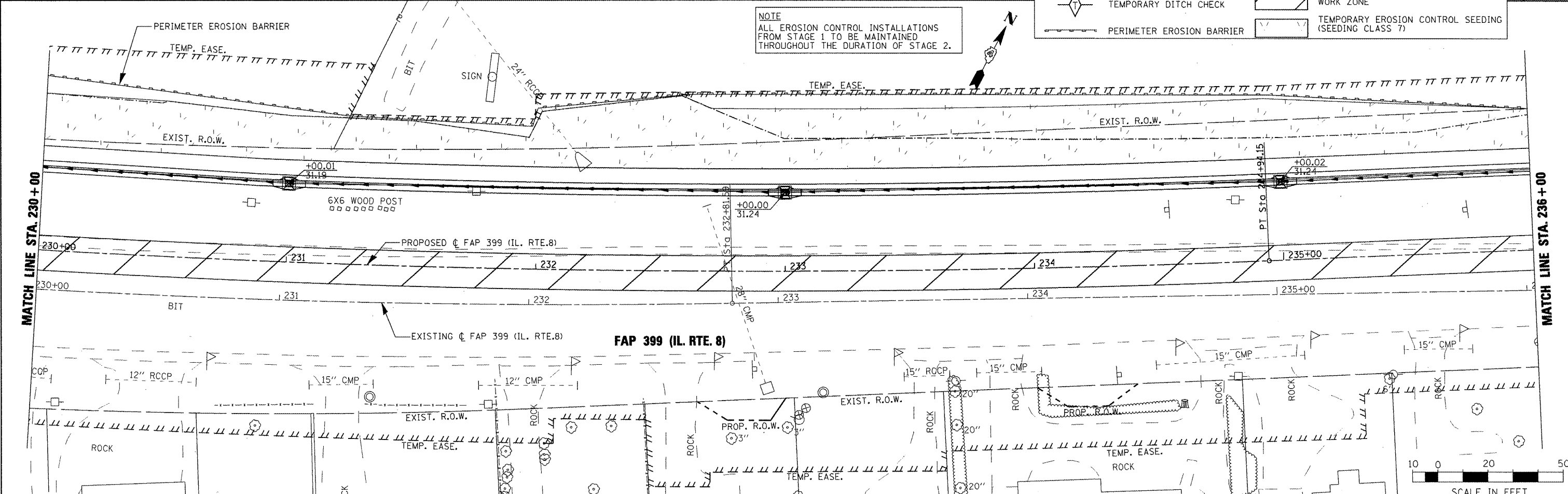
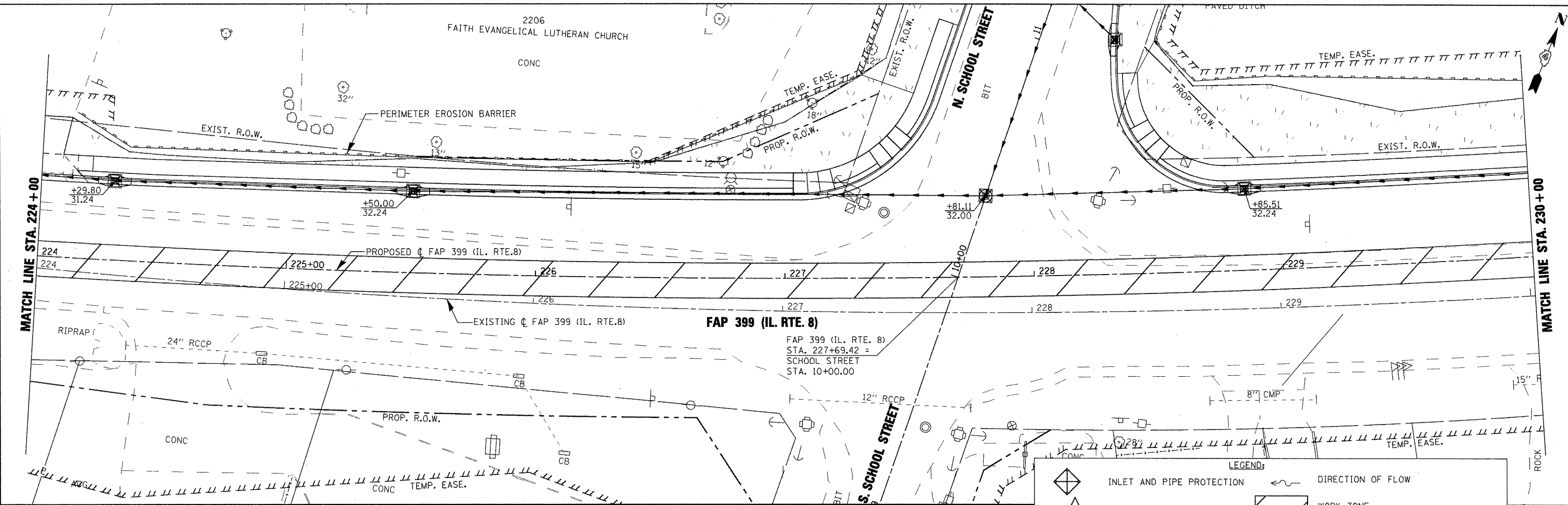
FILE NAME =	USER NAME = IDDT	DESIGNED - MD	REVISED -
x:\projects\200803566\dgn\04-Rte8-sht-E	05-22.dgn	DRAWN - LF	REVISED -
	PLOT SCALE = 3/8" = 1' IN.	CHECKED - GG	REVISED -
	PLOT DATE = 10/21/2011	DATE - 11/25/09	REVISED -

**STATE OF ILLINOIS
DEPARTMENT OF TRANSPORTATION**

**FAP 399 (IL. RTE. 8)
EROSION CONTROL PLAN- STAGE 2**

SCALE: AS SHOWN SHEET NO. OF SHEETS STA. 212+00.00 TO STA. 224+00.00


F.A.P. RTE.	SECTION	COUNTY	TOTAL SHEETS	SHEET NO.
399	36 R-7	TAZEWELL	390	164
CONTRACT NO. 68370			ILLINOIS FED. AID PROJECT	



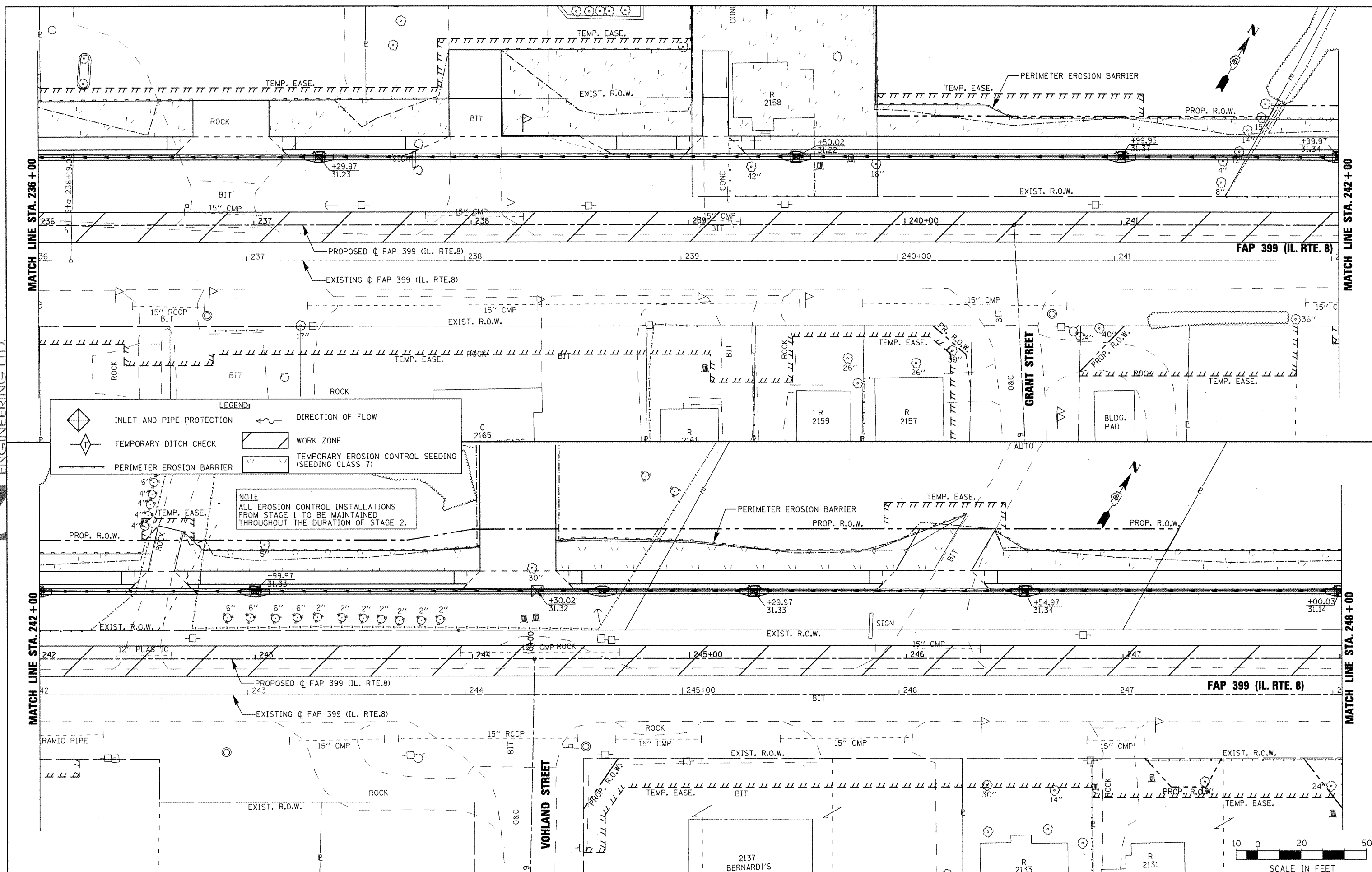
NOTE
ALL EROSION CONTROL INSTALLATIONS FROM STAGE 1 TO BE MAINTAINED THROUGHOUT THE DURATION OF STAGE 2.

LEGEND:

- INLET AND PIPE PROTECTION
- TEMPORARY DITCH CHECK
- PERIMETER EROSION BARRIER
- DIRECTION OF FLOW
- WORK ZONE
- TEMPORARY EROSION CONTROL SEEDING (SEEDING CLASS 7)




FILE NAME =	USER NAME = IDDT	DESIGNED - MD	REVISED -	STATE OF ILLINOIS DEPARTMENT OF TRANSPORTATION	FAP 399 (IL. RTE. 8) EROSION CONTROL PLAN- STAGE 2			F.A.P. RTE. 399	SECTION 36 R-7	COUNTY TAZEWELL	TOTAL SHEETS 390	SHEET NO. 165
xi:\projects\200803566\dgn\04-Rte8-sht-E	RDS-23.dgn	DRAWN - LF	REVISED -		SCALE: AS SHOWN	SHEET NO.	OF	SHEETS	STA. 224+00.00	TO STA. 236+00.00	CONTRACT NO. 68370	
PLOT SCALE = 39.9999' / IN.		CHECKED - GG	REVISED -								ILLINOIS FED. AID PROJECT	
PLOT DATE = 10/21/2011		DATE - 11/25/09	REVISED -									



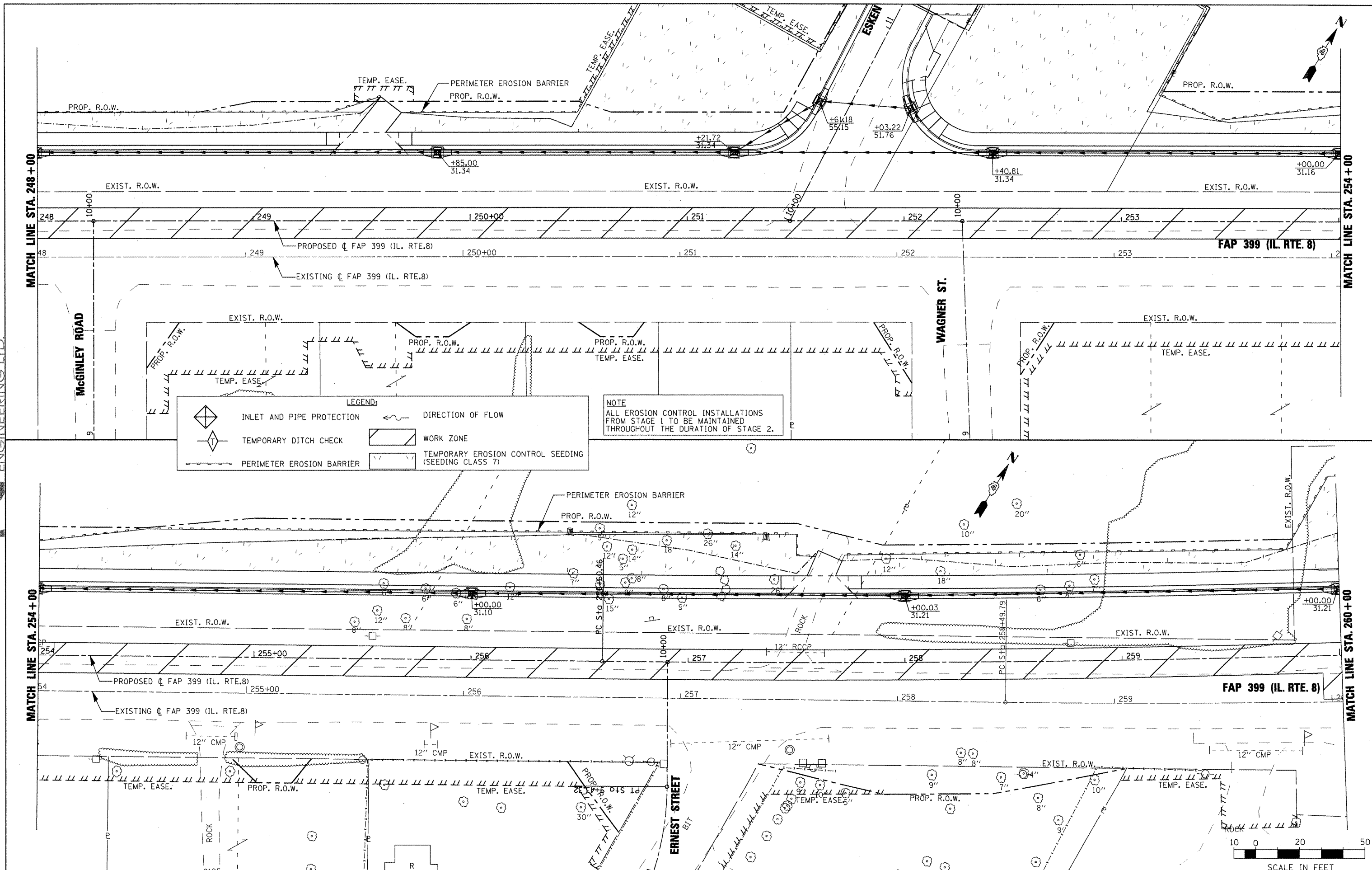
LEGEND:

- INLET AND PIPE PROTECTION
- TEMPORARY DITCH CHECK
- PERIMETER EROSION BARRIER
- DIRECTION OF FLOW
- WORK ZONE
- TEMPORARY EROSION CONTROL SEEDING (SEEDING CLASS 7)

NOTE
ALL EROSION CONTROL INSTALLATIONS FROM STAGE 1 TO BE MAINTAINED THROUGHOUT THE DURATION OF STAGE 2.



FILE NAME = x:\projects\200803566\dgn\04-Rte8-sh2-EROS-24.dgn	USER NAME = IDOT	DESIGNED - MD	REVISED -	STATE OF ILLINOIS DEPARTMENT OF TRANSPORTATION	FAP 399 (IL. RTE. 8) EROSION CONTROL PLAN- STAGE 2			F.A.P. RTE. 399	SECTION 36 R-7	COUNTY TAZEWELL	TOTAL SHEETS 390	SHEET NO. 166
PLOT SCALE = 39.9999' / IN.	CHECKED - GG	DATE - 11/25/09	REVISED -		SCALE: AS SHOWN	SHEET NO. OF SHEETS	STA. 236+00.00 TO STA. 248+00.00	CONTRACT NO. 68370				
PLOT DATE = 10/21/2011	DATE - 11/25/09	REVISED -	REVISED -		ILLINOIS FED. AID PROJECT							



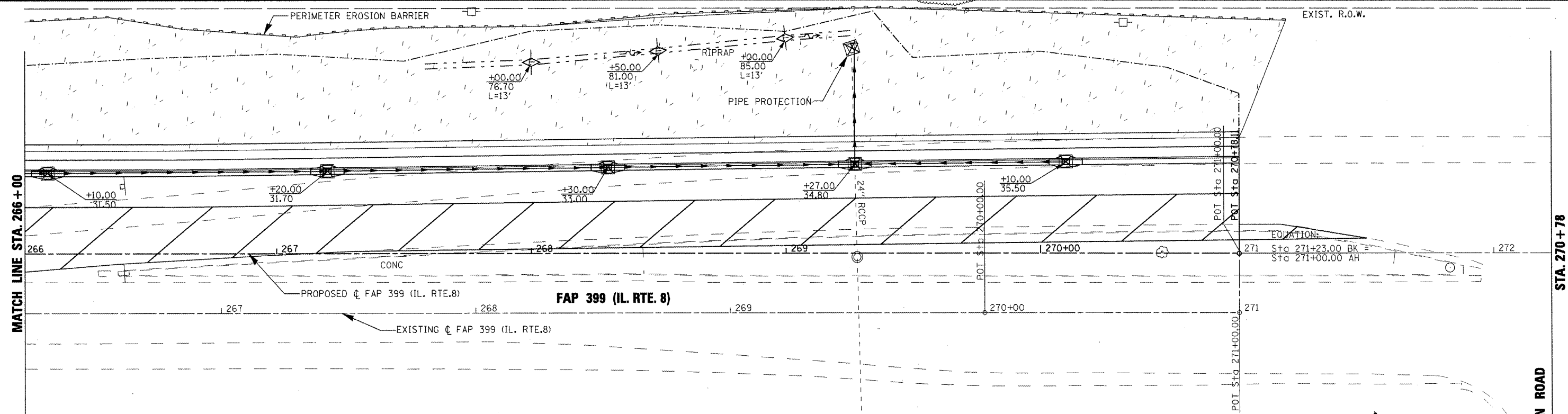
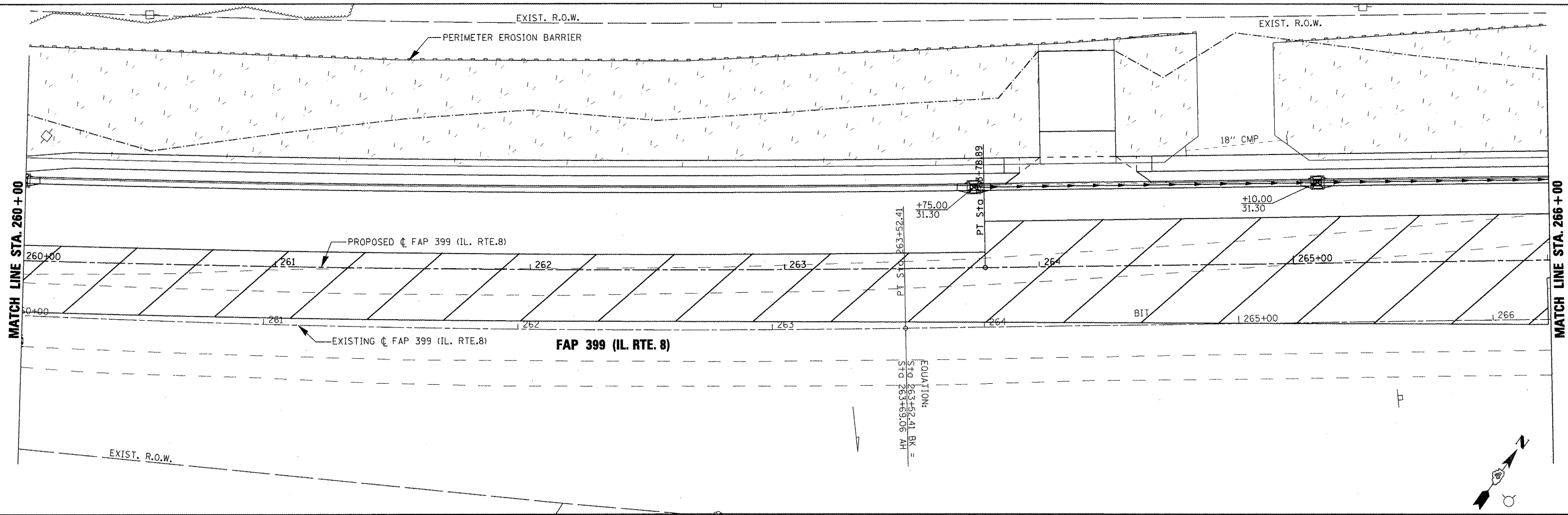
FILE NAME =	USER NAME = IDOT	DESIGNED - MD	REVISED -
x:\projects\200803566\dgn\4-Rte8-sht-E	IDS-25.dgn	DRAWN - LF	REVISED -
	PLOT SCALE = 39.9999' / IN.	CHECKED - GG	REVISED -
	PLOT DATE = 10/21/2011	DATE - 11/25/09	REVISED -

**STATE OF ILLINOIS
DEPARTMENT OF TRANSPORTATION**

**FAP 399 (IL. RTE. 8)
EROSION CONTROL PLAN- STAGE 2**

SCALE: AS SHOWN SHEET NO. OF SHEETS STA. 248+00.00 TO STA. 260+00.00


F.A.P. RTE.	SECTION	COUNTY	TOTAL SHEETS	SHEET NO.
399	36 R-7	TAZEWELL	390	167
CONTRACT NO. 68370			ILLINOIS FED. AID PROJECT	



LEGEND:

- INLET AND PIPE PROTECTION
- DIRECTION OF FLOW
- TEMPORARY DITCH CHECK
- WORK ZONE
- PERIMETER EROSION BARRIER
- TEMPORARY EROSION CONTROL SEEDING (SEEDING CLASS 7)

NOTE
ALL EROSION CONTROL INSTALLATIONS FROM STAGE 1 TO BE MAINTAINED THROUGHOUT THE DURATION OF STAGE 2.



FILE NAME =	USER NAME = IDOT	DESIGNED - MD	REVISED -
x:\projects\200803566\dgn\04-Rte8-sht-Eros-26.dgn		DRAWN - LF	REVISED -
	PLOT SCALE = 39.9999 / IN.	CHECKED - GG	REVISED -
	PLOT DATE = 10/21/2011	DATE - 11/25/09	REVISED -

**STATE OF ILLINOIS
DEPARTMENT OF TRANSPORTATION**

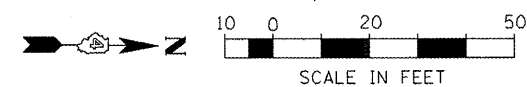
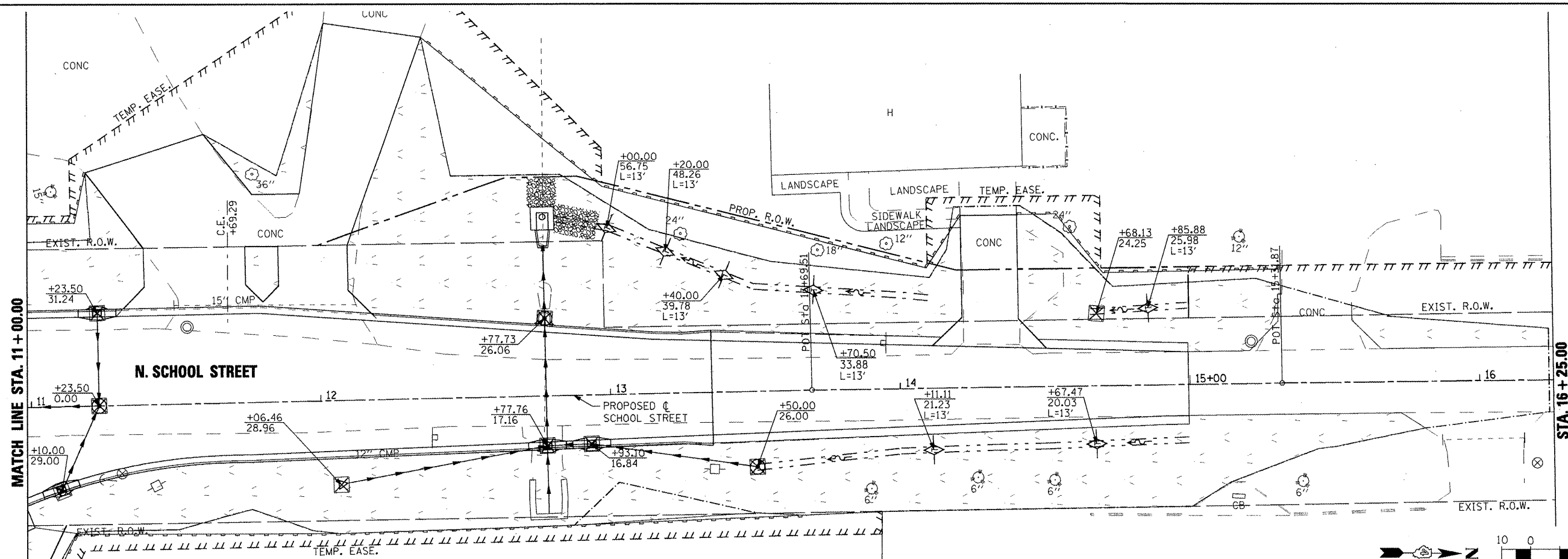
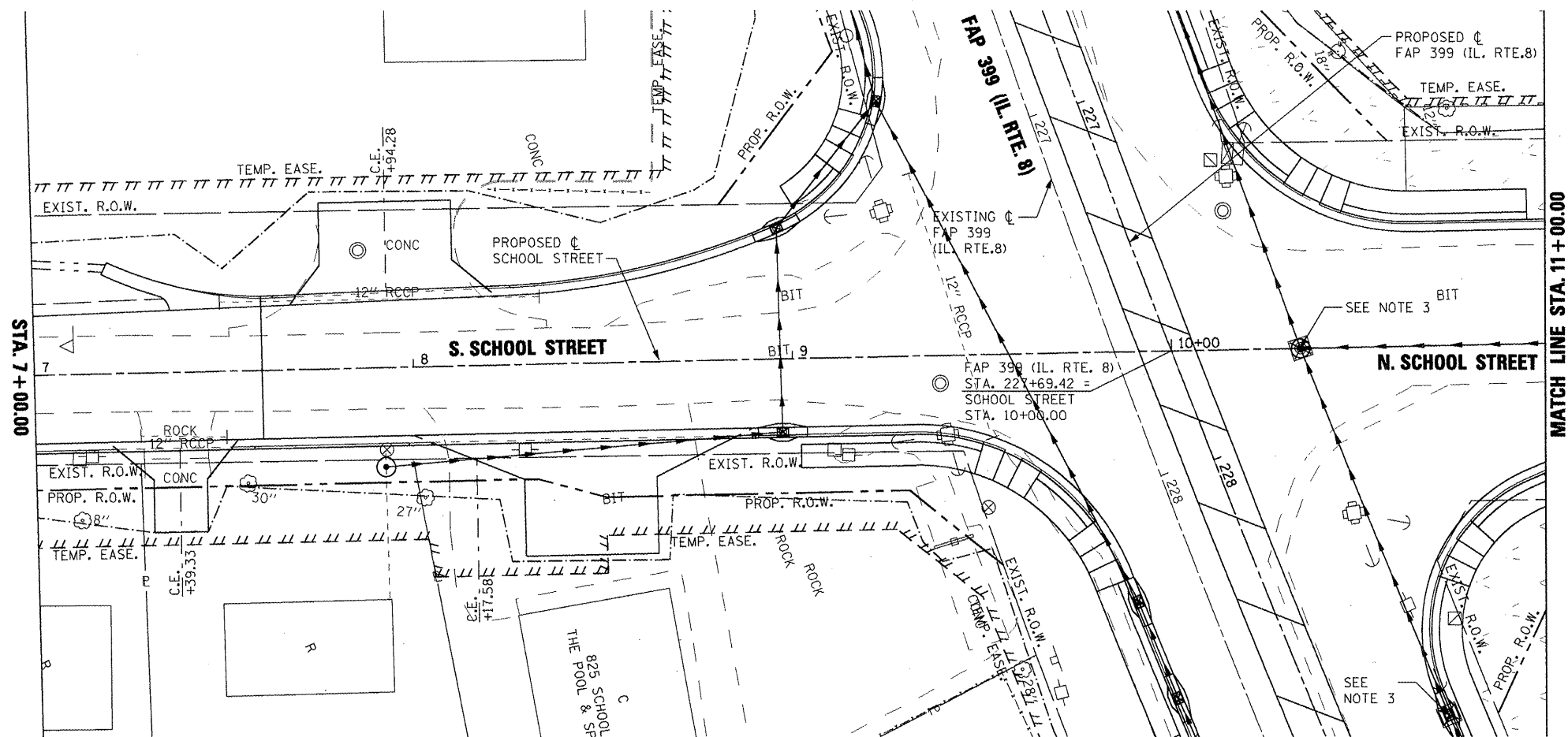
FAP 399 (IL. RTE. 8)			
EROSION CONTROL PLAN- STAGE 2			
SCALE: AS SHOWN	SHEET NO.	OF SHEETS	STA. 260+00.00 TO STA. 270+78.00

F.A.P. RTE.	SECTION	COUNTY	TOTAL SHEETS	SHEET NO.
399	36 R-7	TAZEWELL	390	168
CONTRACT NO. 68370				
ILLINOIS FED. AID PROJECT				

- NOTE**
1. ALL EROSION CONTROL INSTALLATIONS FROM STAGE 1 TO BE MAINTAINED THROUGHOUT THE DURATION OF STAGE 2
 2. STATION 1 OFFSETS ARE BASED ON SCHOOL STREET ALIGNMENT.
 3. SEE IL. RTE 8 SHEETS FOR ITEMS ALONG IL. RTE. 8 ALIGNMENT.

LEGEND:

	INLET AND PIPE PROTECTION
	TEMPORARY DITCH CHECK
	PERIMETER EROSION BARRIER
	DIRECTION OF FLOW
	WORK ZONE
	TEMPORARY EROSION CONTROL SEEDING (SEEDING CLASS 7)



FILE NAME =	USER NAME = IDOT	DESIGNED - MD	REVISED -	STATE OF ILLINOIS DEPARTMENT OF TRANSPORTATION	FAP 399 (IL. RTE. 8) EROSION CONTROL PLAN- STAGE 2	F.A.P. RTE. 399	SECTION 36 R-7	COUNTY TAZEWELL	TOTAL SHEETS 390	SHEET NO. 169	
PROJECT NO. = 2200803566	PROJECT NAME = 05-27-School.dgn	DRAWN - LF	REVISED -			SCALE: AS SHOWN	SHEET NO. OF SHEETS	CONTRACT NO. 68370			
PLOT SCALE = 48.00' / IN.	CHECKED - GG	DATE - 11/25/09	REVISED -			ILLINOIS FED. AID PROJECT					
PLOT DATE = 10/21/2011	DATE - 11/25/09	REVISED -	REVISED -								

GENERAL SEQUENCE OF WORK

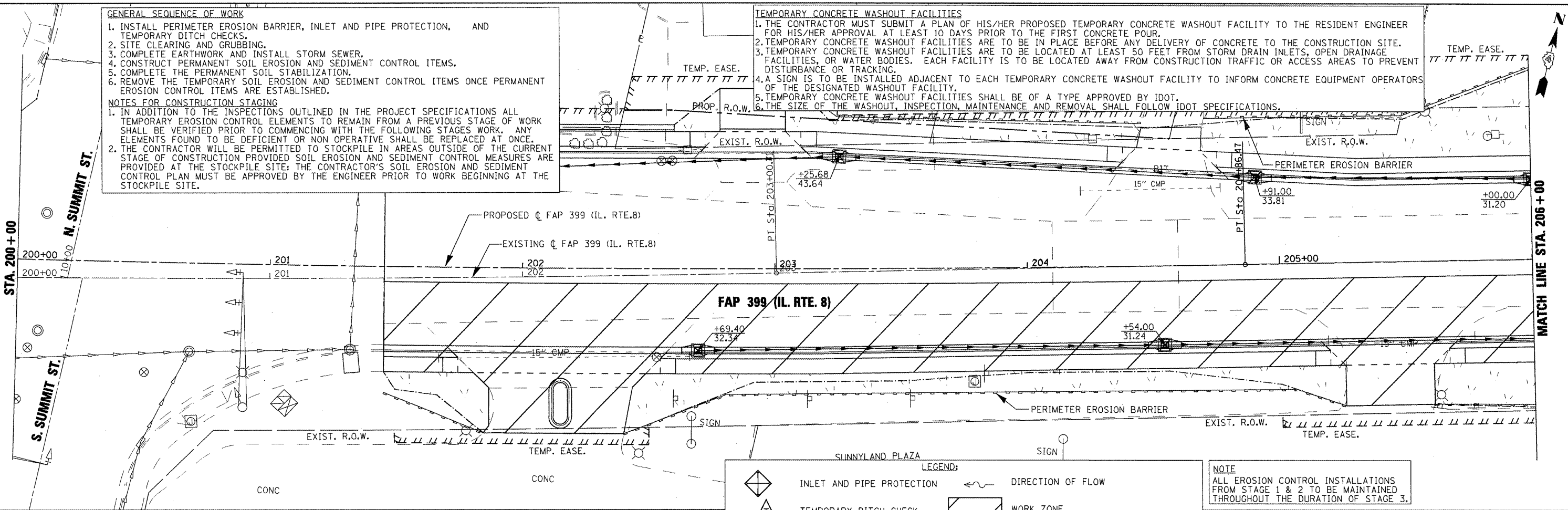
1. INSTALL PERIMETER EROSION BARRIER, INLET AND PIPE PROTECTION, AND TEMPORARY DITCH CHECKS.
2. SITE CLEARING AND GRUBBING.
3. COMPLETE EARTHWORK AND INSTALL STORM SEWER.
4. CONSTRUCT PERMANENT SOIL EROSION AND SEDIMENT CONTROL ITEMS.
5. COMPLETE THE PERMANENT SOIL STABILIZATION.
6. REMOVE THE TEMPORARY SOIL EROSION AND SEDIMENT CONTROL ITEMS ONCE PERMANENT EROSION CONTROL ITEMS ARE ESTABLISHED.

NOTES FOR CONSTRUCTION STAGING

1. IN ADDITION TO THE INSPECTIONS OUTLINED IN THE PROJECT SPECIFICATIONS ALL TEMPORARY EROSION CONTROL ELEMENTS TO REMAIN FROM A PREVIOUS STAGE OF WORK SHALL BE VERIFIED PRIOR TO COMMENCING WITH THE FOLLOWING STAGES WORK. ANY ELEMENTS FOUND TO BE DEFICIENT OR NON OPERATIVE SHALL BE REPLACED AT ONCE.
2. THE CONTRACTOR WILL BE PERMITTED TO STOCKPILE IN AREAS OUTSIDE OF THE CURRENT STAGE OF CONSTRUCTION PROVIDED SOIL EROSION AND SEDIMENT CONTROL MEASURES ARE PROVIDED AT THE STOCKPILE SITE. THE CONTRACTOR'S SOIL EROSION AND SEDIMENT CONTROL PLAN MUST BE APPROVED BY THE ENGINEER PRIOR TO WORK BEGINNING AT THE STOCKPILE SITE.

TEMPORARY CONCRETE WASHOUT FACILITIES

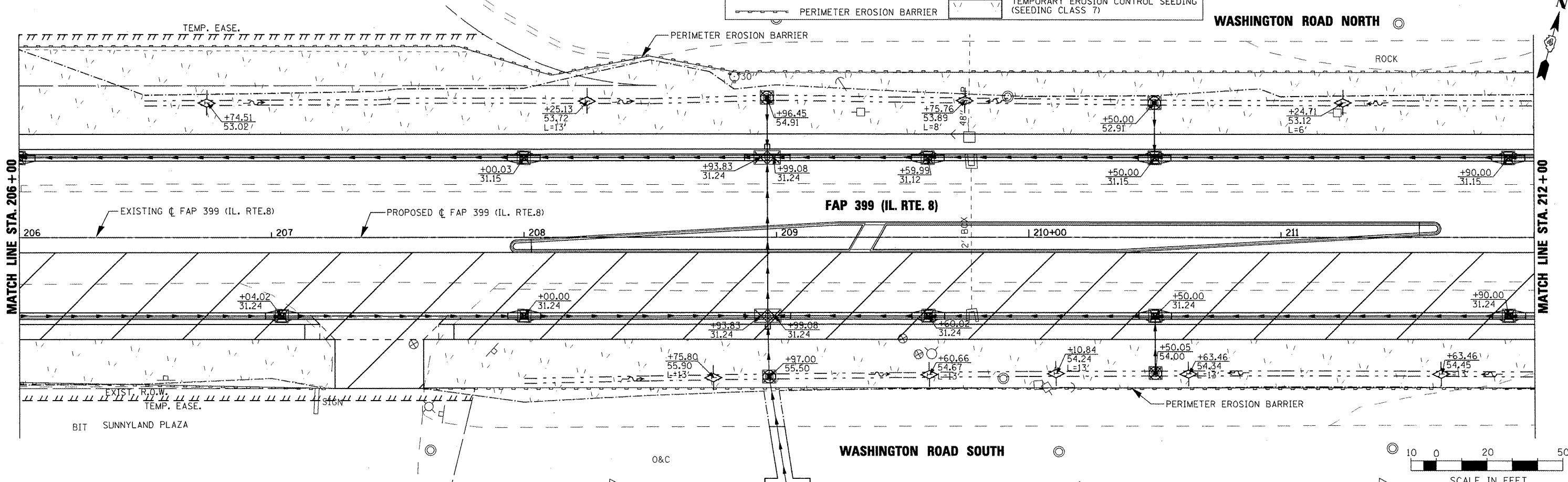
1. THE CONTRACTOR MUST SUBMIT A PLAN OF HIS/HER PROPOSED TEMPORARY CONCRETE WASHOUT FACILITY TO THE RESIDENT ENGINEER FOR HIS/HER APPROVAL AT LEAST 10 DAYS PRIOR TO THE FIRST CONCRETE POUR.
2. TEMPORARY CONCRETE WASHOUT FACILITIES ARE TO BE IN PLACE BEFORE ANY DELIVERY OF CONCRETE TO THE CONSTRUCTION SITE.
3. TEMPORARY CONCRETE WASHOUT FACILITIES ARE TO BE LOCATED AT LEAST 50 FEET FROM STORM DRAIN INLETS, OPEN DRAINAGE FACILITIES, OR WATER BODIES. EACH FACILITY IS TO BE LOCATED AWAY FROM CONSTRUCTION TRAFFIC OR ACCESS AREAS TO PREVENT DISTURBANCE OR TRACKING.
4. A SIGN IS TO BE INSTALLED ADJACENT TO EACH TEMPORARY CONCRETE WASHOUT FACILITY TO INFORM CONCRETE EQUIPMENT OPERATORS OF THE DESIGNATED WASHOUT FACILITY.
5. TEMPORARY CONCRETE WASHOUT FACILITIES SHALL BE OF A TYPE APPROVED BY IDOT.
6. THE SIZE OF THE WASHOUT, INSPECTION, MAINTENANCE AND REMOVAL SHALL FOLLOW IDOT SPECIFICATIONS.



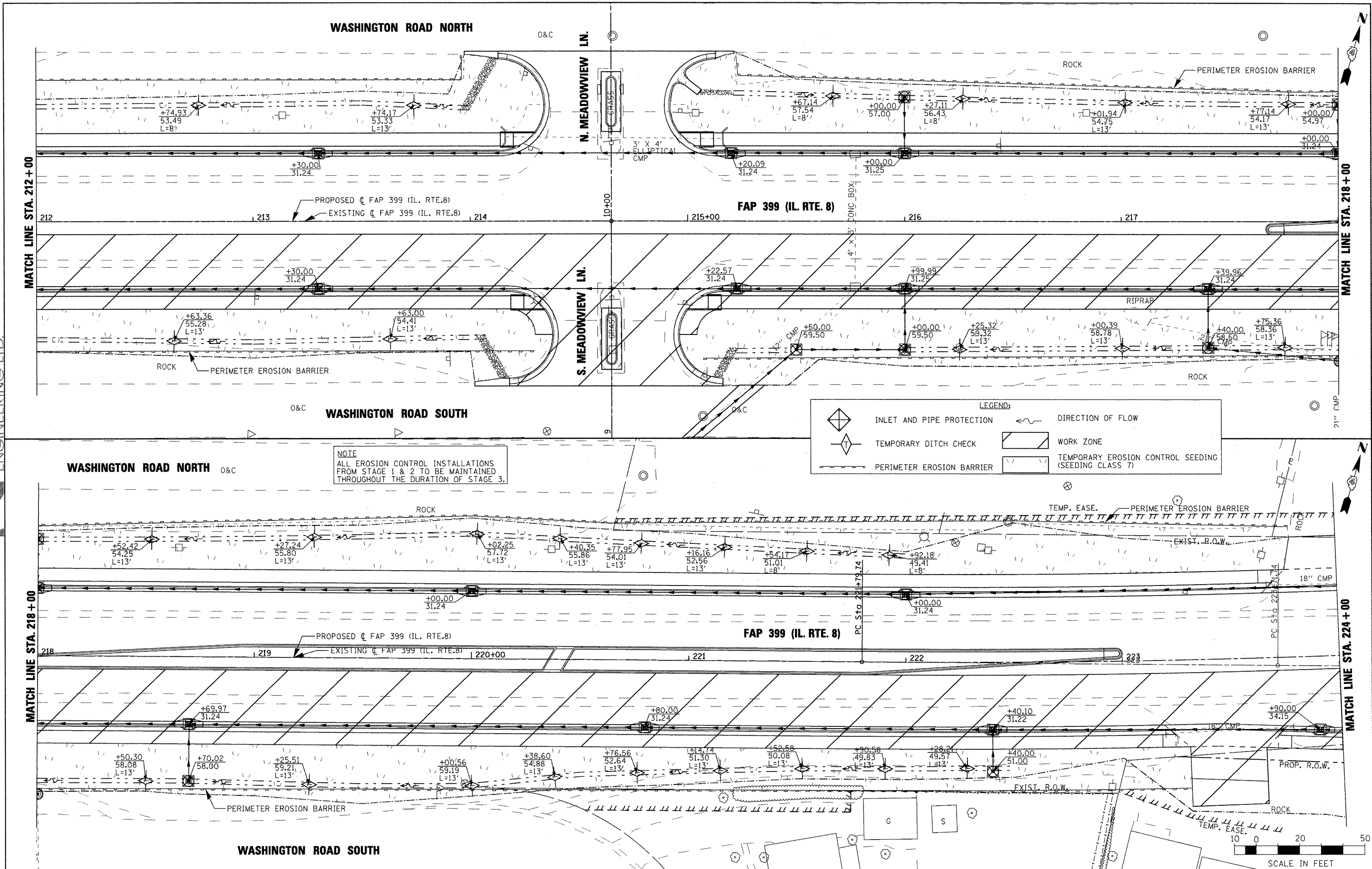
LEGEND:

- INLET AND PIPE PROTECTION
- TEMPORARY DITCH CHECK
- PERIMETER EROSION BARRIER
- DIRECTION OF FLOW
- WORK ZONE
- TEMPORARY EROSION CONTROL SEEDING (SEEDING CLASS 7)

NOTE
ALL EROSION CONTROL INSTALLATIONS FROM STAGE 1 & 2 TO BE MAINTAINED THROUGHOUT THE DURATION OF STAGE 3.



FILE NAME =	USER NAME = IDOT	DESIGNED - MD	REVISED -	STATE OF ILLINOIS DEPARTMENT OF TRANSPORTATION	FAP 399 (IL. RTE. 8) EROSION CONTROL PLAN- STAGE 3			F.A.P. RTE. 399	SECTION 36 R-7	COUNTY TAZEWELL	TOTAL SHEETS 390	SHEET NO. 170
xi\projects\280803566\dgn\04-Rte8-sht-E	005-31.dgn	DRAWN - LF	REVISED -		SCALE: AS SHOWN	SHEET NO.	OF	SHEETS	STA. 200+00.00	TO STA. 212+00.00	CONTRACT NO. 68370	
PLOT SCALE = 39.9999 / IN.	CHECKED - GG	REVISED -	REVISED -		ILLINOIS FED. AID PROJECT							
PLOT DATE = 10/21/2011	DATE = 11/25/09	REVISED -	REVISED -									

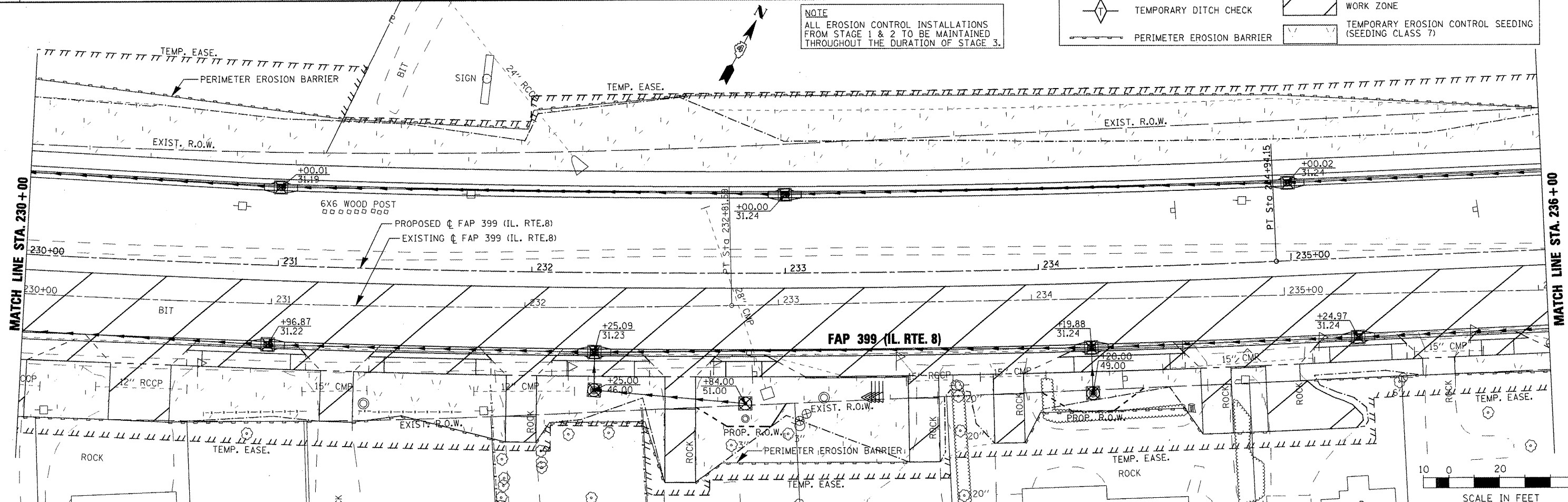
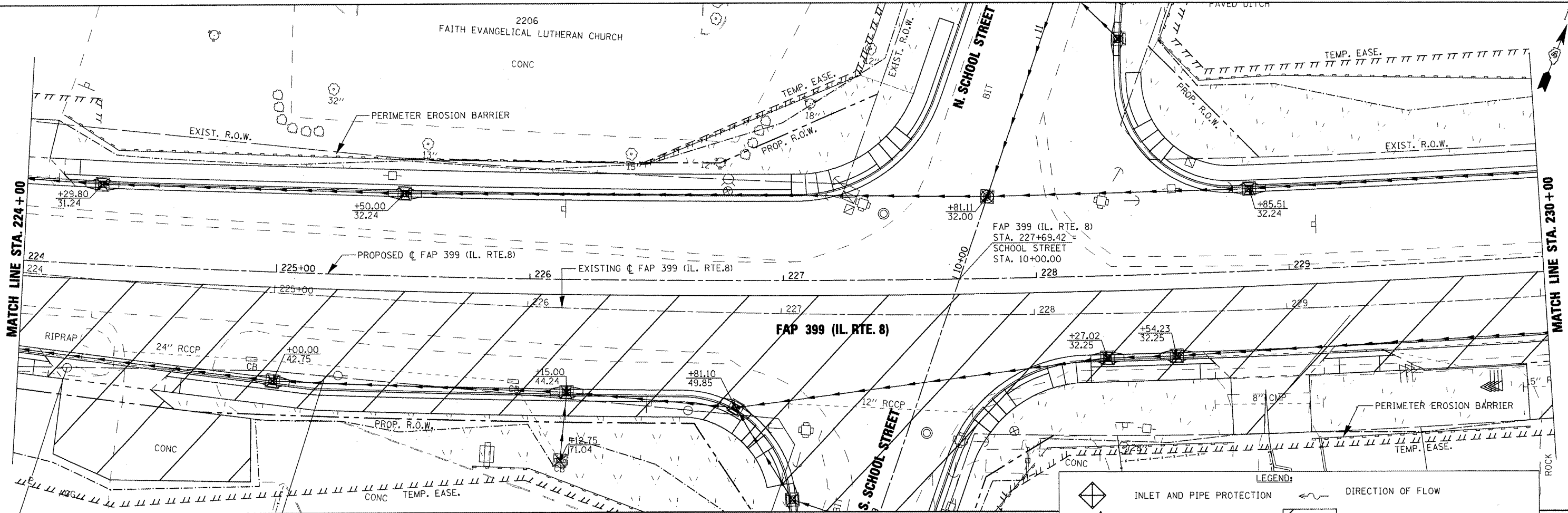


NOTE
ALL EROSION CONTROL INSTALLATIONS FROM STAGE 1 & 2 TO BE MAINTAINED THROUGHOUT THE DURATION OF STAGE 3.

LEGEND:

- INLET AND PIPE PROTECTION
- TEMPORARY DITCH CHECK
- PERIMETER EROSION BARRIER
- DIRECTION OF FLOW
- WORK ZONE
- TEMPORARY EROSION CONTROL SEEDING (SEEDING CLASS 7)

FILE NAME =	USER NAME = IDOT	DESIGNED - MD	REVISED -	STATE OF ILLINOIS DEPARTMENT OF TRANSPORTATION	FAP 399 (IL. RTE. 8) EROSION CONTROL PLAN- STAGE 3	F.A.P. RTE.	SECTION	COUNTY	TOTAL SHEETS	SHEET NO.	
x:\projects\200803566\dgn\04-Rte8-sht-E	05-32.dgn	DRAWN - LF	REVISED -			399	36 R-7	TAZEWELL	390	171	
	PLOT SCALE = 3/8" = 1' IN.	CHECKED - GG	REVISED -			SCALE: AS SHOWN SHEET NO. OF SHEETS STA. 212+00.00 TO STA. 224+00.00					
	PLOT DATE = 10/21/2011	DATE - 11/25/09	REVISED -			CONTRACT NO. 68370					



NOTE
ALL EROSION CONTROL INSTALLATIONS FROM STAGE 1 & 2 TO BE MAINTAINED THROUGHOUT THE DURATION OF STAGE 3.

LEGEND:

- INLET AND PIPE PROTECTION
- TEMPORARY DITCH CHECK
- PERIMETER EROSION BARRIER
- DIRECTION OF FLOW
- WORK ZONE
- TEMPORARY EROSION CONTROL SEEDING (SEEDING CLASS 7)

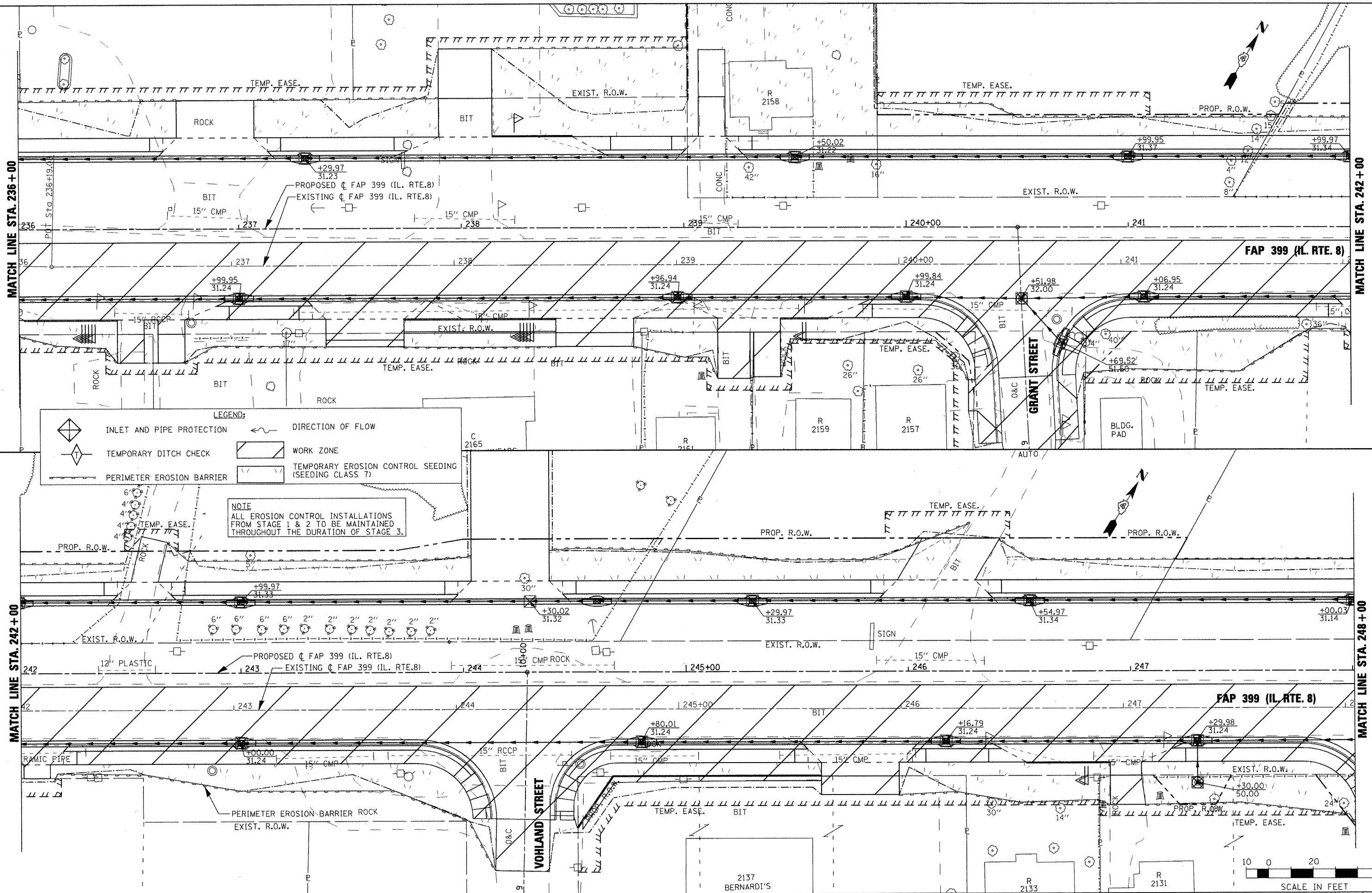
**STATE OF ILLINOIS
DEPARTMENT OF TRANSPORTATION**

**FAP 399 (IL. RTE. 8)
EROSION CONTROL PLAN- STAGE 3**

FILE NAME =	USER NAME = IDOT	DESIGNED = MD	REVISED =
x:\projects\200803566\dgn\04-Rte8-sh1-EROS-33.dgn		DRAWN = LF	REVISED =
PLOT SCALE = 3/16" = 1' IN.		CHECKED = GG	REVISED =
PLOT DATE = 10/21/2011		DATE = 11/25/09	REVISED =

SCALE: AS SHOWN	SHEET NO. OF SHEETS	STA. 224+00.00 TO STA. 236+00.00
-----------------	---------------------	----------------------------------


F.A.P. RTE.	SECTION	COUNTY	TOTAL SHEETS	SHEET NO.
399	36 R-7	TAZEWELL	390	172
CONTRACT NO. 68370			ILLINOIS FED. AID PROJECT	



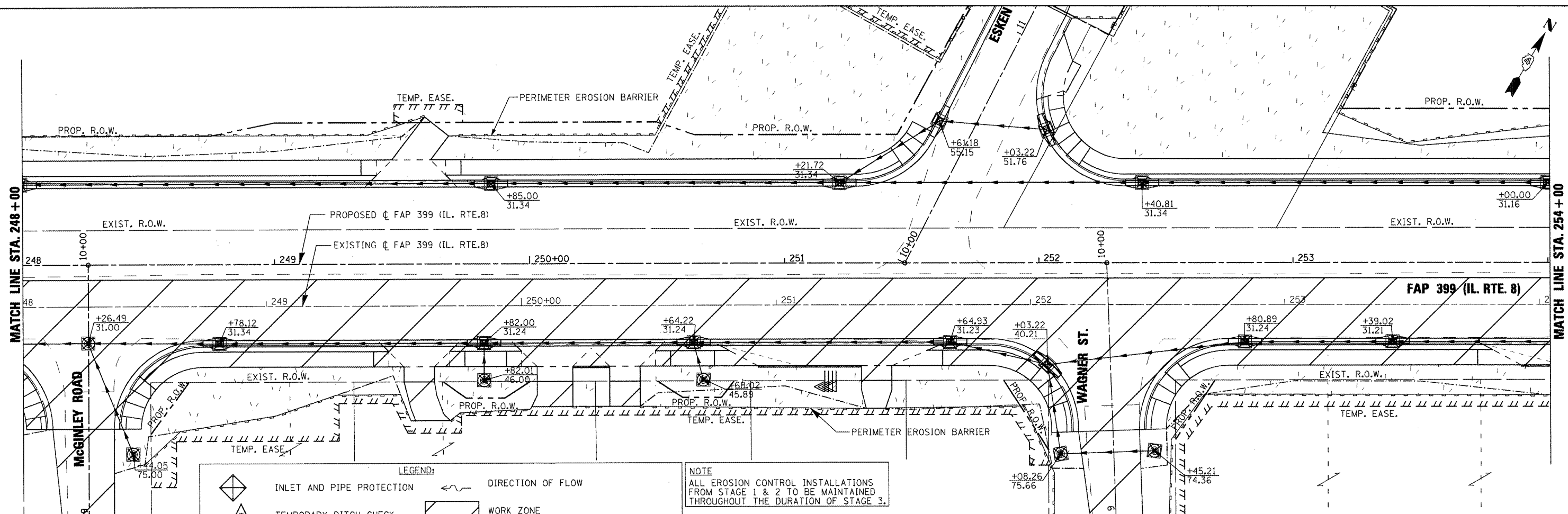
LEGEND:

- INLET AND PIPE PROTECTION
- TEMPORARY DITCH CHECK
- PERIMETER EROSION BARRIER
- DIRECTION OF FLOW
- WORK ZONE
- TEMPORARY EROSION CONTROL SEEDING (SEEDING CLASS 7)

NOTE
ALL EROSION CONTROL INSTALLATIONS FROM STAGE 1 & 2 TO BE MAINTAINED THROUGHOUT THE DURATION OF STAGE 3.



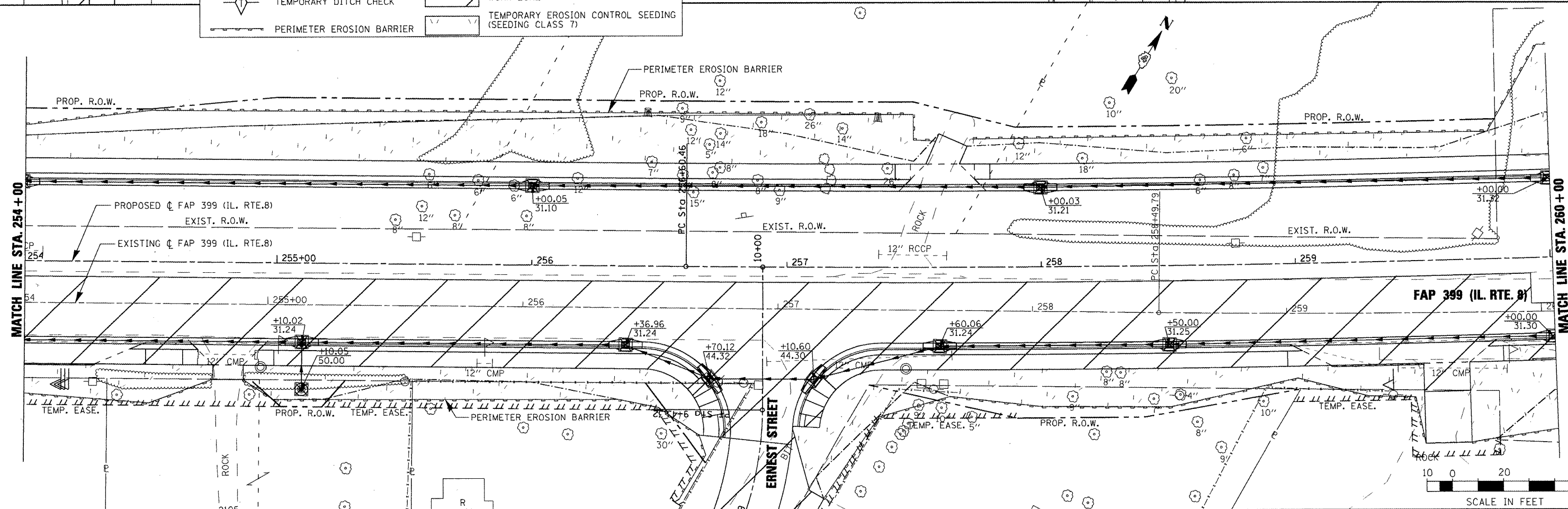
FILE NAME =	USER NAME = IDOT	DESIGNED - MD	REVISED -	STATE OF ILLINOIS DEPARTMENT OF TRANSPORTATION			FAP 399 (IL RTE. 8) EROSION CONTROL PLAN - STAGE 3			F.A.P. RTE. =	SECTION	COUNTY	TOTAL SHEETS	SHEET NO.
x:\projects\200803566\dgn\04-Rte8-shr-EROS-34.dgn		DRAWN - LF	REVISED -							399	36 R-7	TAZEWELL	390	173
PLOT SCALE = 39.9999' / IN.		CHECKED - GG	REVISED -	SCALE: AS SHOWN SHEET NO. OF SHEETS STA. 236+00.00 TO STA. 248+00.00			CONTRACT NO. 68370			ILLINOIS FED. AID PROJECT				
PLOT DATE = 10/21/2011		DATE = 11/25/09	REVISED -											



LEGEND:

- INLET AND PIPE PROTECTION
- TEMPORARY DITCH CHECK
- PERIMETER EROSION BARRIER
- DIRECTION OF FLOW
- WORK ZONE
- TEMPORARY EROSION CONTROL SEEDING (SEEDING CLASS 7)

NOTE
ALL EROSION CONTROL INSTALLATIONS FROM STAGE 1 & 2 TO BE MAINTAINED THROUGHOUT THE DURATION OF STAGE 3.



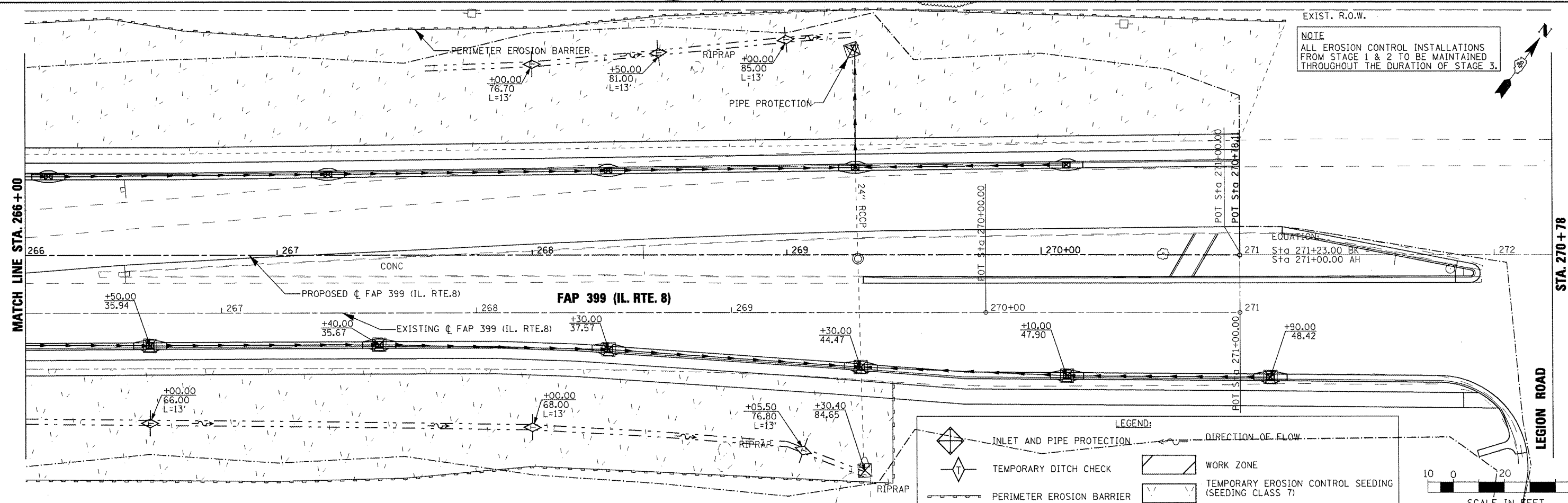
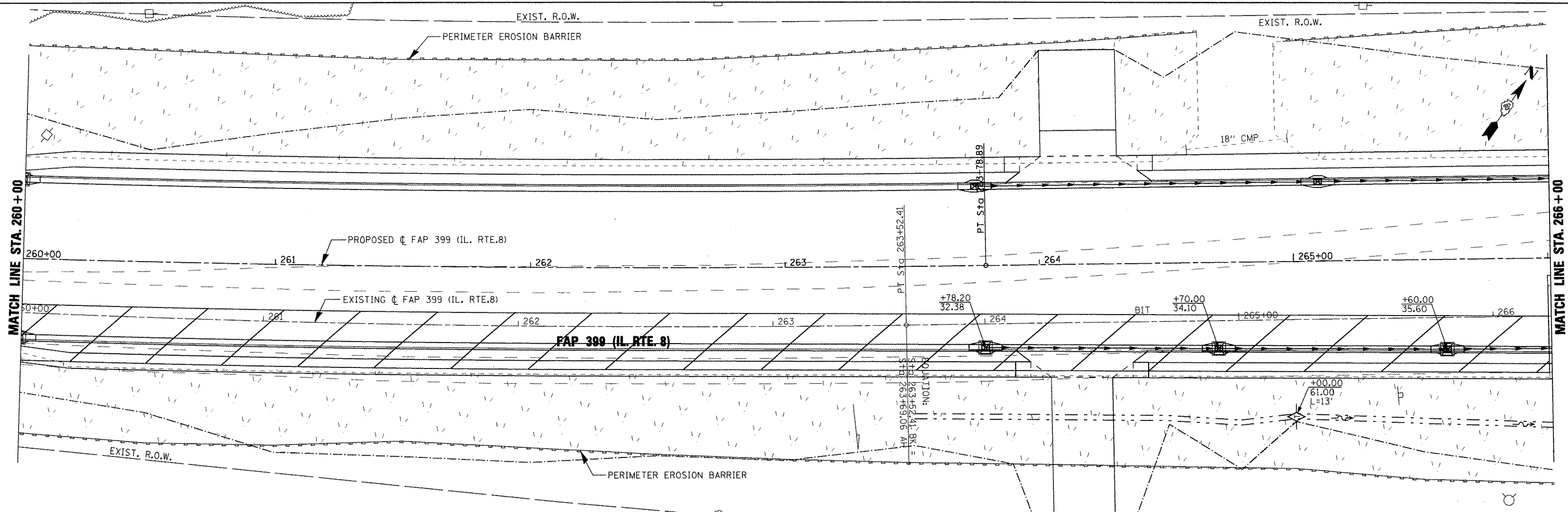
FILE NAME =	USER NAME = IDOT	DESIGNED - MD	REVISED -
x:\projects\200803566\dgn\04-Rte8-shr-EROS-35.dgn		DRAWN - LF	REVISED -
	PLOT SCALE = 39.9999 / IN.	CHECKED - GG	REVISED -
	PLOT DATE = 10/21/2011	DATE - 11/25/09	REVISED -

**STATE OF ILLINOIS
DEPARTMENT OF TRANSPORTATION**

**FAP 399 (IL RTE. 8)
EROSION CONTROL PLAN - STAGE 3**

SCALE: AS SHOWN SHEET NO. OF SHEETS STA. 248+00.00 TO STA. 260+00.00

F.A.P. RTE.	SECTION	COUNTY	TOTAL SHEETS	SHEET NO.
399	36 R-7	TAZEWELL	390	174
				CONTRACT NO. 68370
ILLINOIS FED. AID PROJECT				



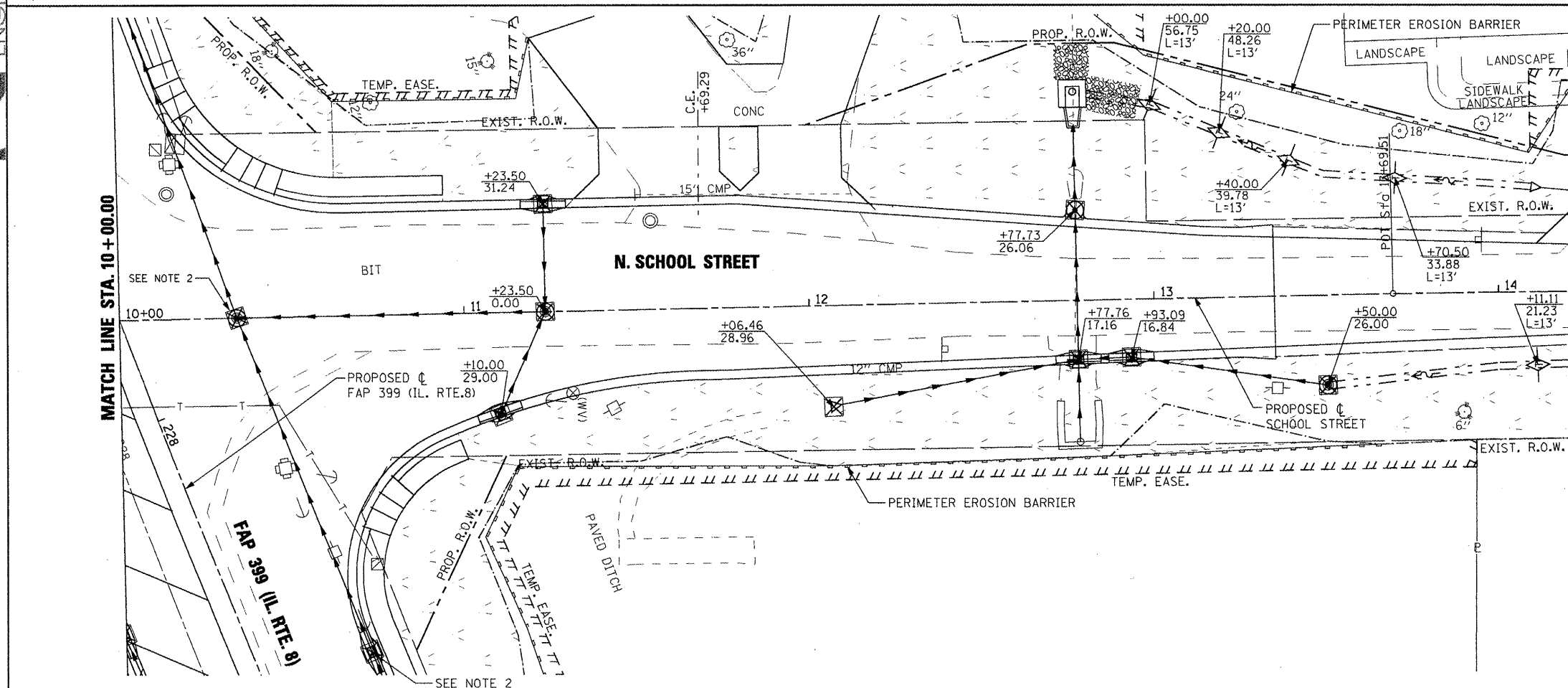
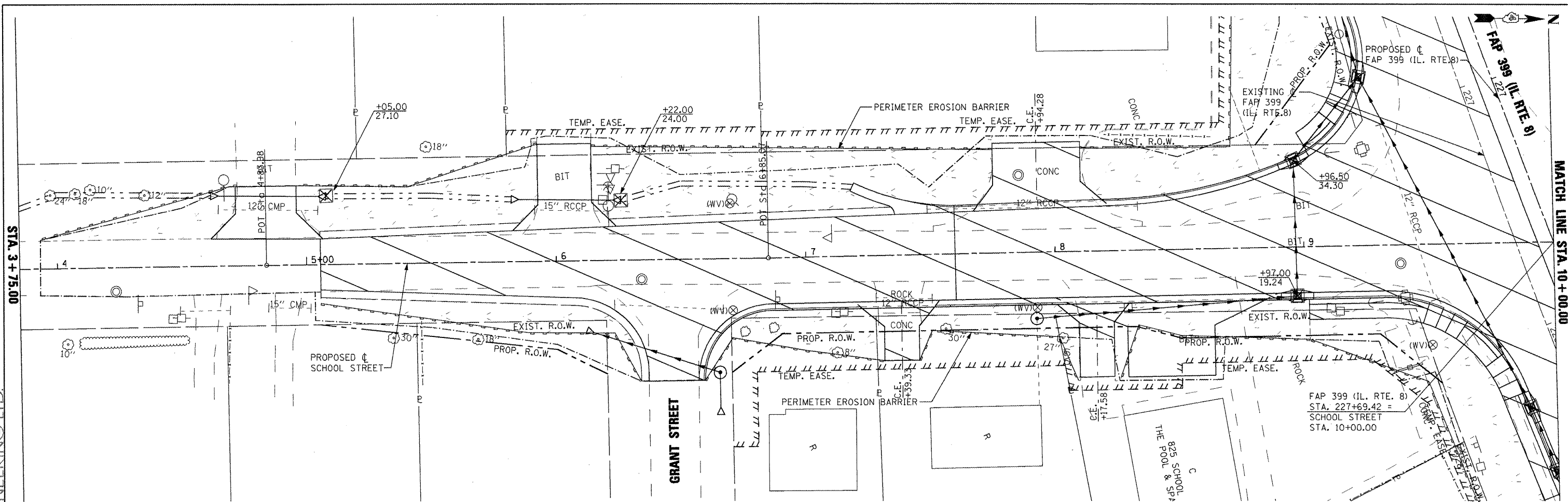
FILE NAME = x:\projects\200803566\dgn\04-Rte8-shr-E	USER NAME = IDOT	DESIGNED - MD	REVISED -
	DOS-36.dgn	DRAWN - LF	REVISED -
	PLOT SCALE = 39.9999' / IN.	CHECKED - GG	REVISED -
	PLOT DATE = 10/21/2011	DATE - 11/25/09	REVISED -

**STATE OF ILLINOIS
DEPARTMENT OF TRANSPORTATION**

**FAP 399 (IL. RTE. 8)
EROSION CONTROL PLAN- STAGE 3**

SCALE: AS SHOWN SHEET NO. OF SHEETS STA. 260+00.00 TO STA. 270+78.00

F.A.P. RTE. 399	SECTION 36 R-7	COUNTY TAZEWELL	TOTAL SHEETS 390	SHEET NO. 175
ILLINOIS FED. AID PROJECT				CONTRACT NO. 68370




NOTE
1. STATION/OFFSETS ARE BASED ON SCHOOL STREET ALIGNMENT.
2. SEE IL RTE. 8 SHEETS FOR ITEMS ALONG IL RTE. 8 ALIGNMENT.

NOTE
ALL EROSION CONTROL INSTALLATIONS FROM STAGE 1 & 2 TO BE MAINTAINED THROUGHOUT THE DURATION OF STAGE 3.

LEGEND:

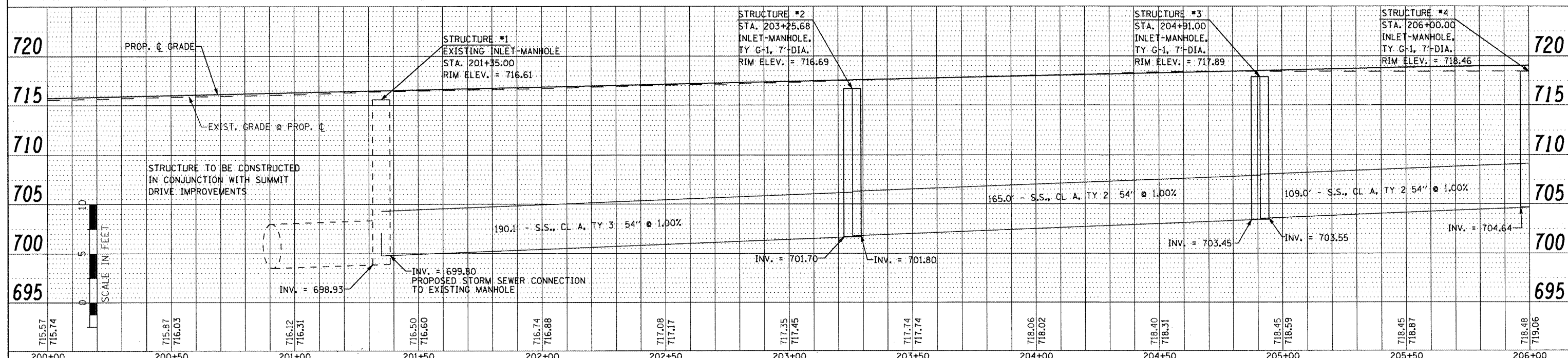
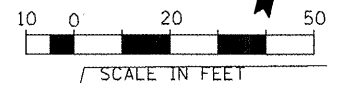
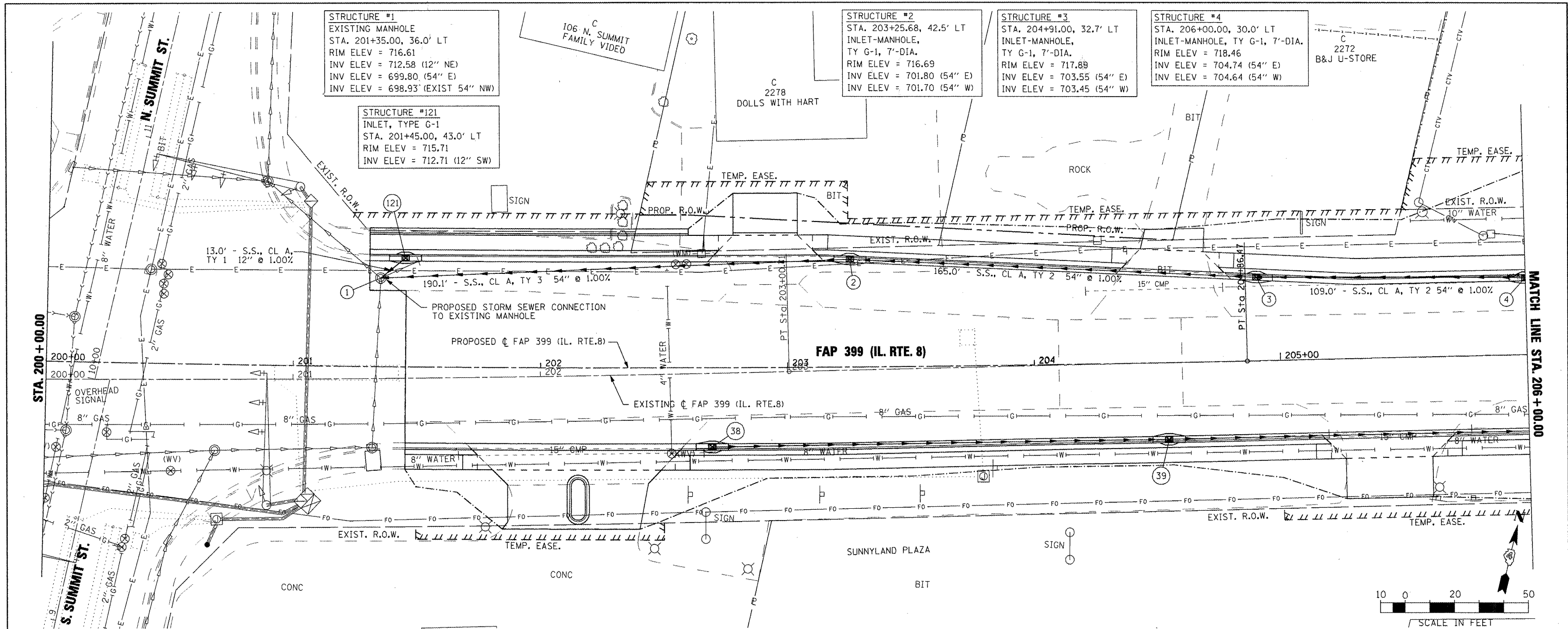
- INLET AND PIPE PROTECTION
- TEMPORARY DITCH CHECK
- PERIMETER EROSION BARRIER
- DIRECTION OF FLOW
- WORK ZONE
- TEMPORARY EROSION CONTROL SEEDING (SEEDING CLASS 7)



FILE NAME =	USER NAME = IDOT	DESIGNED - MD	REVISED -	STATE OF ILLINOIS DEPARTMENT OF TRANSPORTATION	FAP 399 (IL RTE. 8) EROSION CONTROL PLAN- STAGE 3	F.A.P. RTE. 399	SECTION 36 R-7	COUNTY TAZEWELL	TOTAL SHEETS 390	SHEET NO. 176	
xi\projects\200803566\dgn\04-Rte8-sht-E	05-37-School.dgn	DRAWN - LF	REVISED -			SCALE: AS SHOWN	SHEET NO. OF SHEETS	CONTRACT NO. 68370		(ILLINOIS) FED. AID PROJECT	
	PLOT SCALE = 48.00' / IN.	CHECKED - GG	REVISED -								
	PLOT DATE = 10/21/2011	DATE - 11/25/09	REVISED -								

PLAN	SURVEYED	DATE
	ALIGNED	
	NOTED	
	BY	
	NO.	

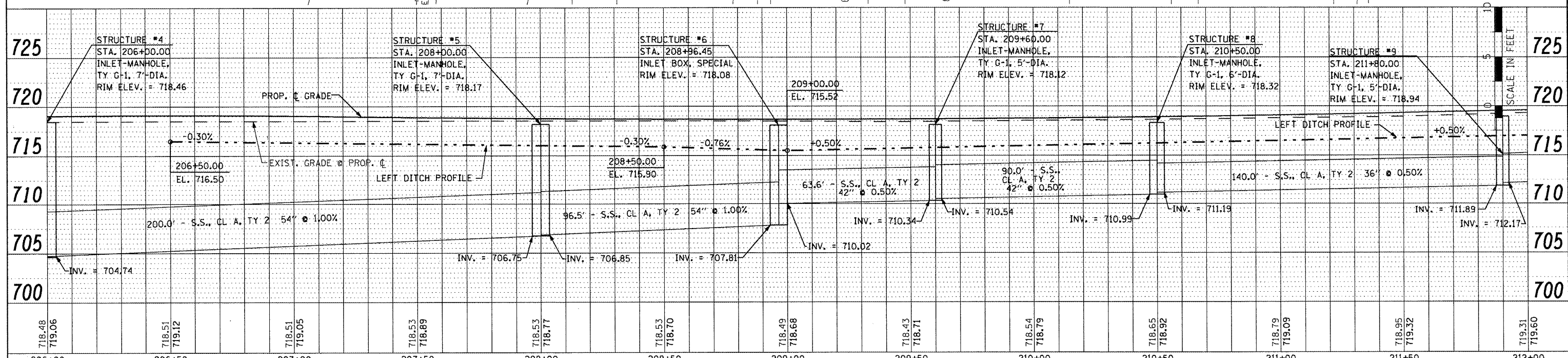
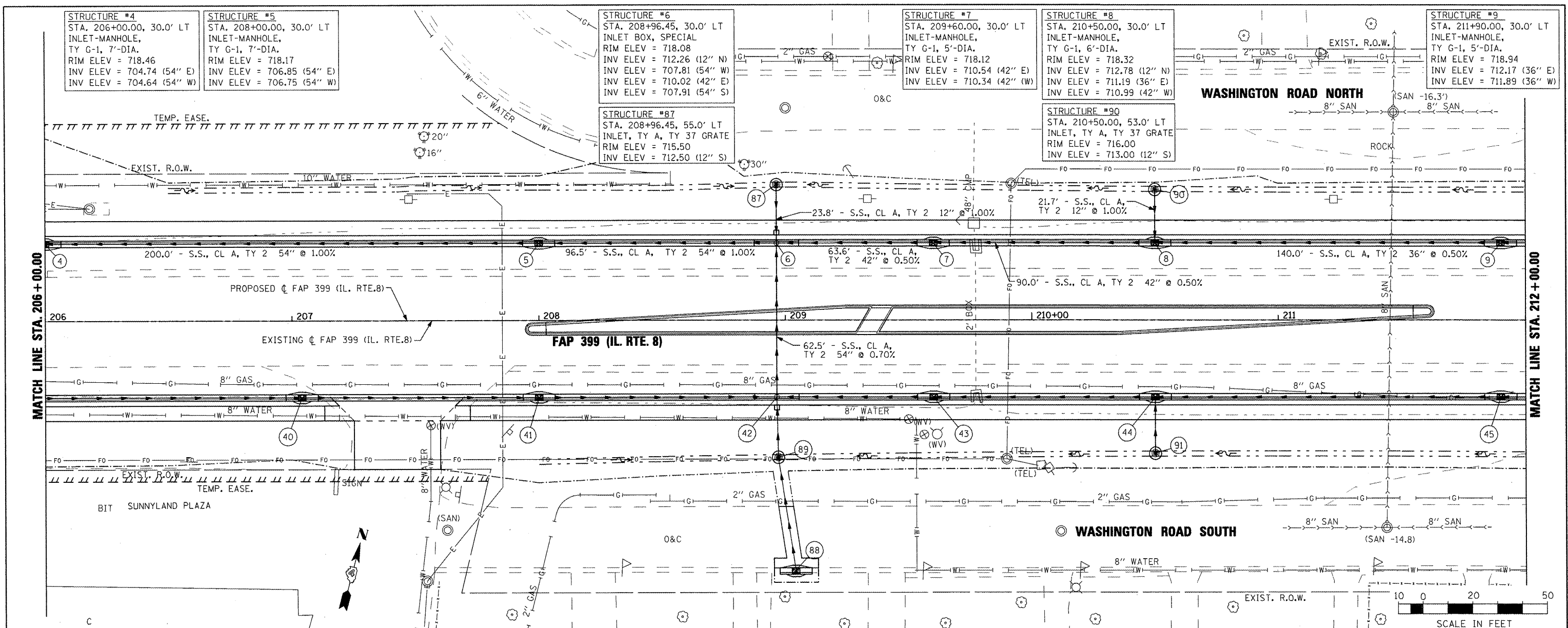
PROFILE	SURVEYED	DATE
	PLOTTED	
	NOTED	
	BY	
	NO.	



FILE NAME =	USER NAME = IDOT	DESIGNED -	REVISED -	STATE OF ILLINOIS DEPARTMENT OF TRANSPORTATION FAP 399 (IL. RTE. 8) DRAINAGE PLAN AND PROFILE - NORTH	F.A. RTE.	SECTION	COUNTY	TOTAL SHEETS	SHEET NO.
x:\proj\jcta\200803565\dgn\04-Rte8-sht-DRAIN-1-NORTH.dgn		DRAWN -	REVISED -		399	36 R-7	TAZEWELL	390	177
PLOT SCALE = 48.0000" / IN.		CHECKED -	REVISED -		CONTRACT NO. 68370				
PLOT DATE = 10/21/2011		DATE -	REVISED -		ILLINOIS FED. AID PROJECT				

DATE	
BY	
PLAN	
REVISIONS	
NO.	
DATE	
BY	
PLAN	
REVISIONS	
NO.	
DATE	
BY	
PLAN	
REVISIONS	
NO.	

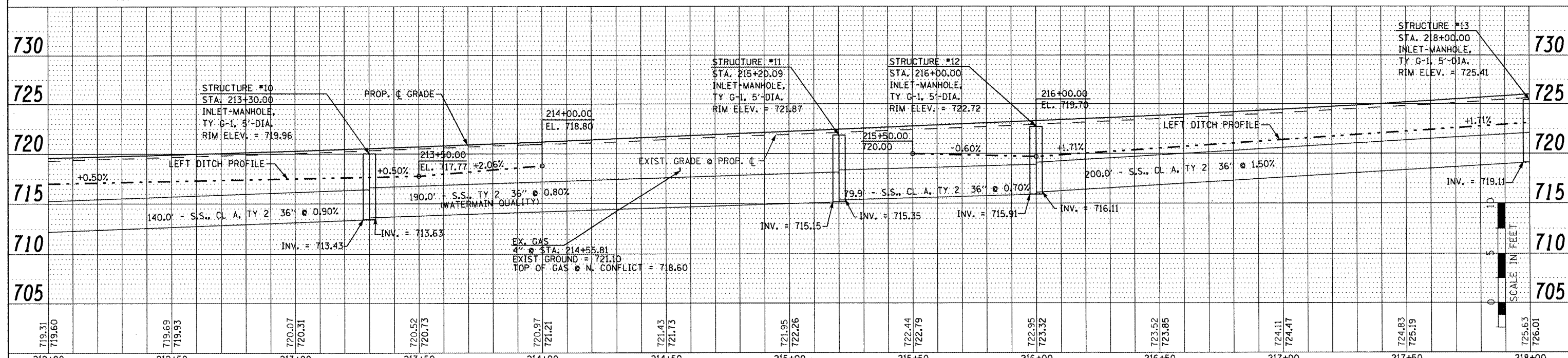
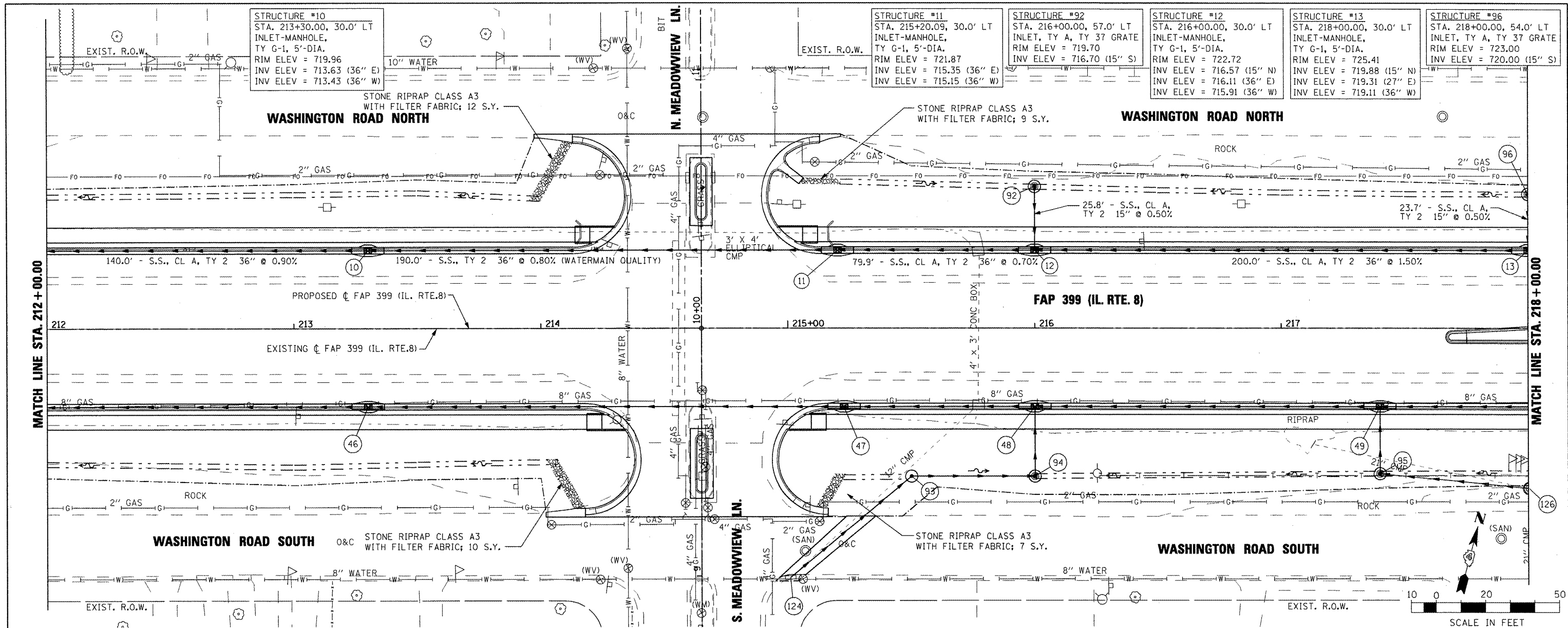
DATE	
BY	
PROFILE	
REVISIONS	
NO.	
DATE	
BY	
PROFILE	
REVISIONS	
NO.	



FILE NAME =	USER NAME = IDOT	DESIGNED -	REVISED -	STATE OF ILLINOIS DEPARTMENT OF TRANSPORTATION FAP 399 (IL RTE. 8) DRAINAGE PLAN AND PROFILE - NORTH				F.A. RTE.	SECTION	COUNTY	TOTAL SHEETS	SHEET NO.
x:\projects\208883566\dgn\04-Rte8-shc-DRAIN-2-NORTH.dgn		DRAWN -	REVISED -					399	36 R-7	TAZEWELL	390	178
PLOT SCALE = 40.0000' / IN.		CHECKED -	REVISED -					SCALE: AS SHOWN SHEET NO. OF SHEETS STA. 206+00.00 TO STA. 212+00.00				ILLINOIS FED. AID PROJECT
PLOT DATE = 10/21/2011		DATE -	REVISED -					CONTRACT NO. 68370				

DATE	
BY	
PLAN	
SURVEYED	
ALIGNED	
CHECKED	
RT. OF WAY CHECKED	
NO. OF WAY CHECKED	
FILE NAME	

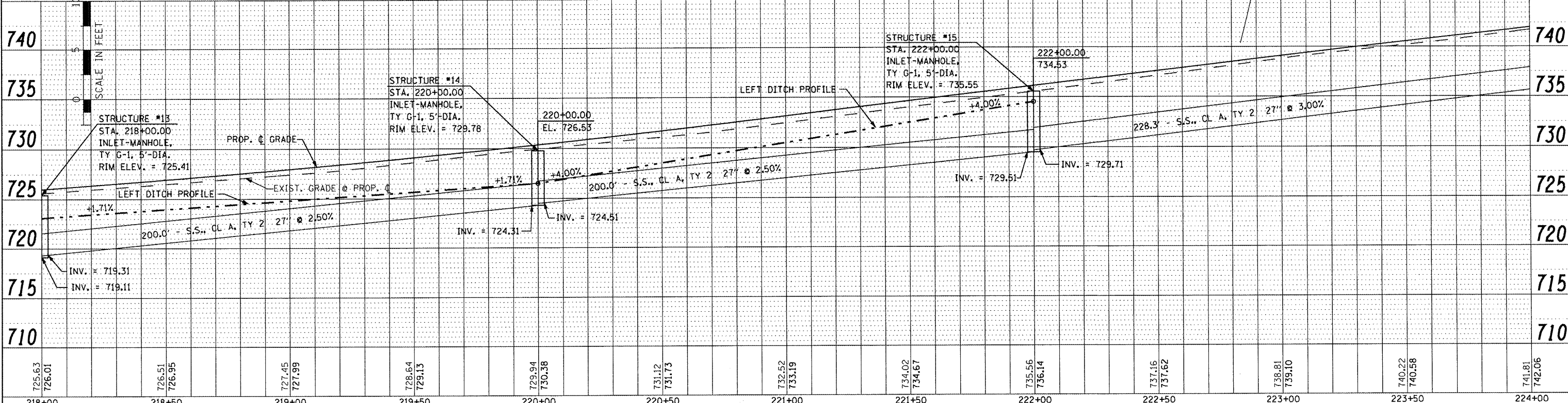
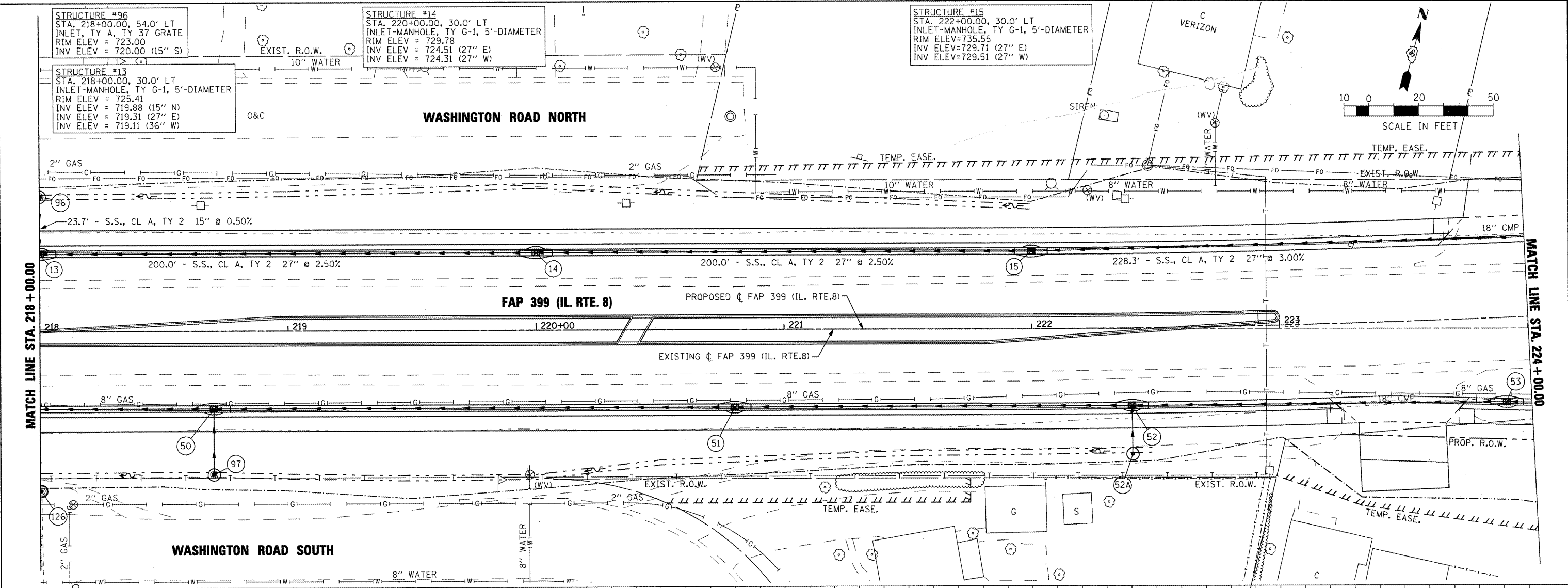
DATE	
BY	
PROFILE	
PLOTTED	
CHECKED	
NO. OF WAY CHECKED	
STRUCTURE NOTATION CIRCD	



FILE NAME =	USER NAME = I00T	DESIGNED -	REVISED -	STATE OF ILLINOIS DEPARTMENT OF TRANSPORTATION FAP 399 (IL. RTE. 8) DRAINAGE PLAN AND PROFILE - NORTH				F.A. RTE.	SECTION	COUNTY	TOTAL SHEETS	SHEET NO.
x:\projects\200803566\dgn\04-Rte8-sht-DRAIN-3-NORTH.dgn		DRAWN -	REVISED -					399	36 R-7	TAZEWELL	390	179
PLOT SCALE = 40.0000' / IN.		CHECKED -	REVISED -					CONTRACT NO. 68370				
PLOT DATE = 10/21/2011		DATE -	REVISED -					ILLINOIS FED. AID PROJECT				

DATE	
BY	
PLAN	
SURVEYED	
PLANNED	
CHECKED	
NOTED	
NO. OF WAY CHECKED	
NO.	
FILE NAME	

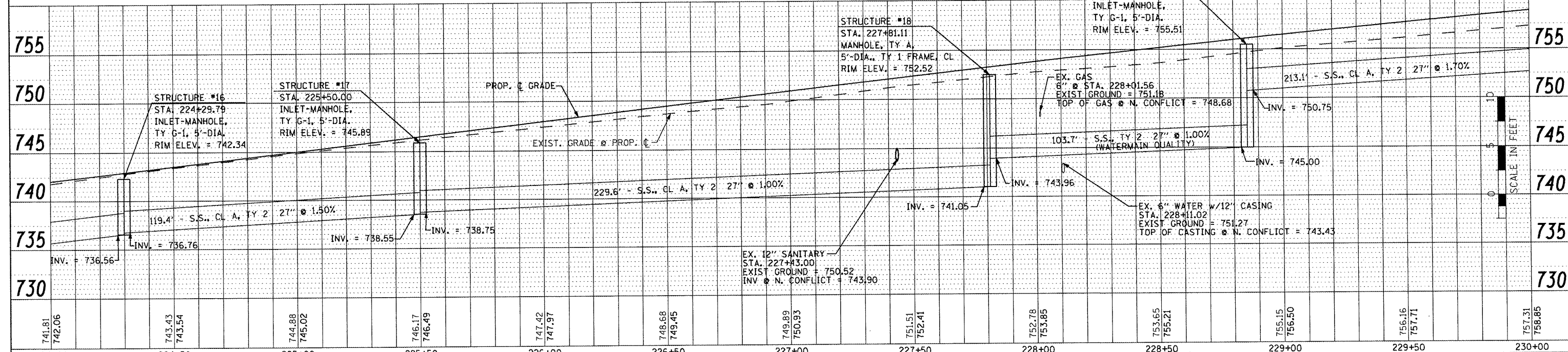

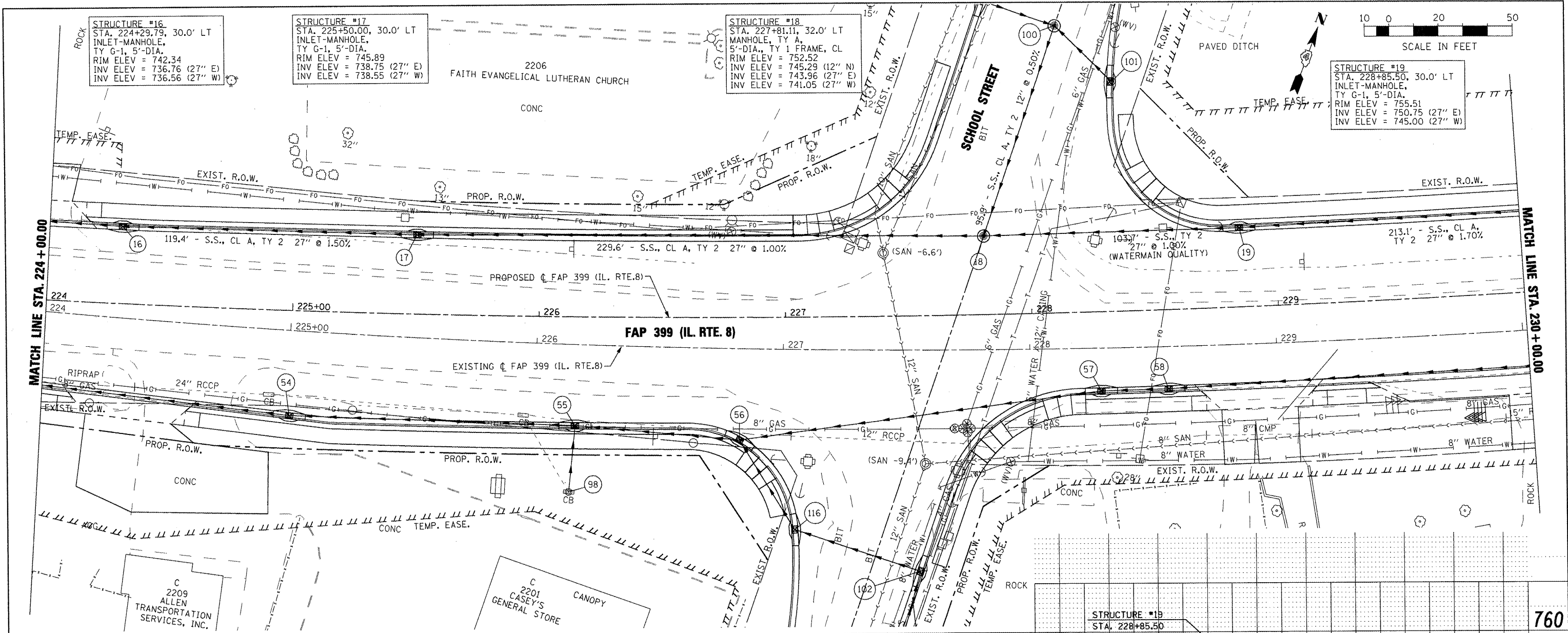
DATE	
BY	
PROFILE	
SURVEYED	
PLANNED	
CHECKED	
NOTED	
NO. OF WAY CHECKED	
NO.	
FILE NAME	



FILE NAME =	USER NAME = IDOT	DESIGNED -	REVISED -	STATE OF ILLINOIS DEPARTMENT OF TRANSPORTATION	FAP 399 (IL. RTE. 8) DRAINAGE PLAN AND PROFILE - NORTH			F.A. RTE.	SECTION	COUNTY	TOTAL SHEETS	SHEET NO.
w:\proj\jct\200803566\dn\4-Rte8-sh\DRN-4_NORTH.dgn		DRAWN -	REVISED -		SCALE: AS SHOWN	SHEET NO. OF SHEETS	STA. 218+00.00 TO STA. 224+00.00	399	36 R-7	TAZEWELL	390	180
PLOT SCALE = 48,0000 / IN.		CHECKED -	REVISED -									
PLOT DATE = 10/21/2011		DATE -	REVISED -									

DATE	
BY	
REVISIONS	
NO.	
DESCRIPTION	
DATE	
BY	
REVISIONS	
NO.	
DESCRIPTION	
DATE	
BY	
REVISIONS	
NO.	
DESCRIPTION	
DATE	
BY	
REVISIONS	
NO.	
DESCRIPTION	

DATE	
BY	
REVISIONS	
NO.	
DESCRIPTION	
DATE	
BY	
REVISIONS	
NO.	
DESCRIPTION	
DATE	
BY	
REVISIONS	
NO.	
DESCRIPTION	

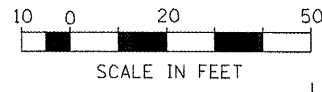


224+00	224+50	225+00	225+50	226+00	226+50	227+00	227+50	228+00	228+50	229+00	229+50	230+00
741.81 742.06	743.43 743.54	744.88 745.02	746.17 746.49	747.42 747.97	748.68 749.45	749.89 750.93	751.51 752.41	752.78 753.85	753.65 755.21	755.15 756.50	756.16 757.71	757.31 758.85
<p>FILE NAME = USER NAME = I00T DESIGNED - REVISED -</p> <p>DRAWN - REVISED -</p> <p>CHECKED - REVISED -</p> <p>DATE - REVISED -</p> <p>PLOT SCALE = 40.0000' / IN.</p> <p>PLOT DATE = 10/21/2011</p>												
<p>STATE OF ILLINOIS DEPARTMENT OF TRANSPORTATION</p>												
<p>FAP 399 (IL. RTE. 8) DRAINAGE PLAN AND PROFILE - NORTH</p>												
<p>SCALE: AS SHOWN SHEET NO. OF SHEETS STA. 224+00.00 TO STA. 230+00.00</p>												
<p>F.A. RTE. SECTION COUNTY TOTAL SHEETS SHEET NO.</p>			<p>399 36 R-7 TAZEWELL 390 181</p>									
<p>CONTRACT NO. 68370 ILLINOIS FED. AID PROJECT</p>												

STRUCTURE #20
 STA. 231+00.00, 30.0' LT
 INLET-MANHOLE,
 TY G-1, 5'-DIA.
 RIM ELEV = 760.29
 INV ELEV = 754.57 (27" E)
 INV ELEV = 754.37 (27" W)

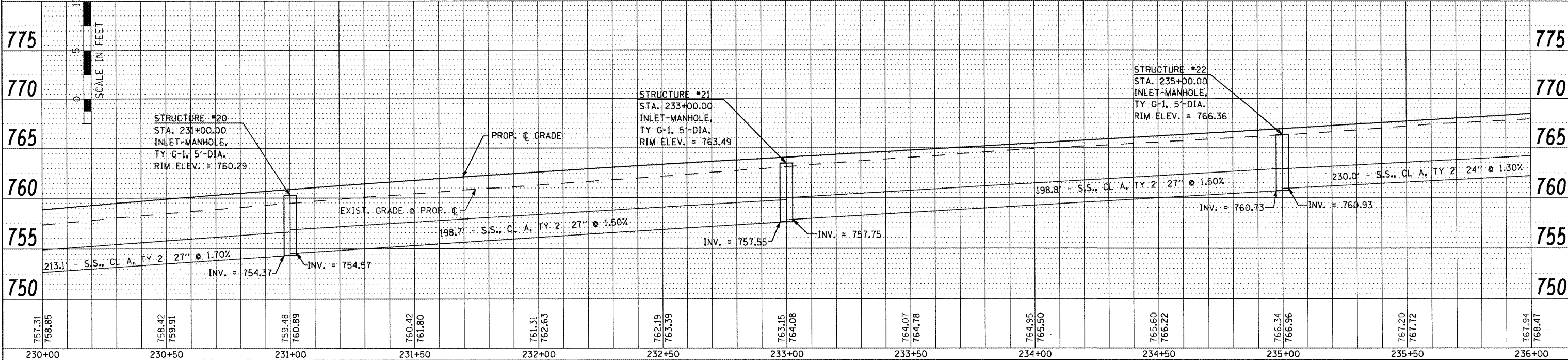
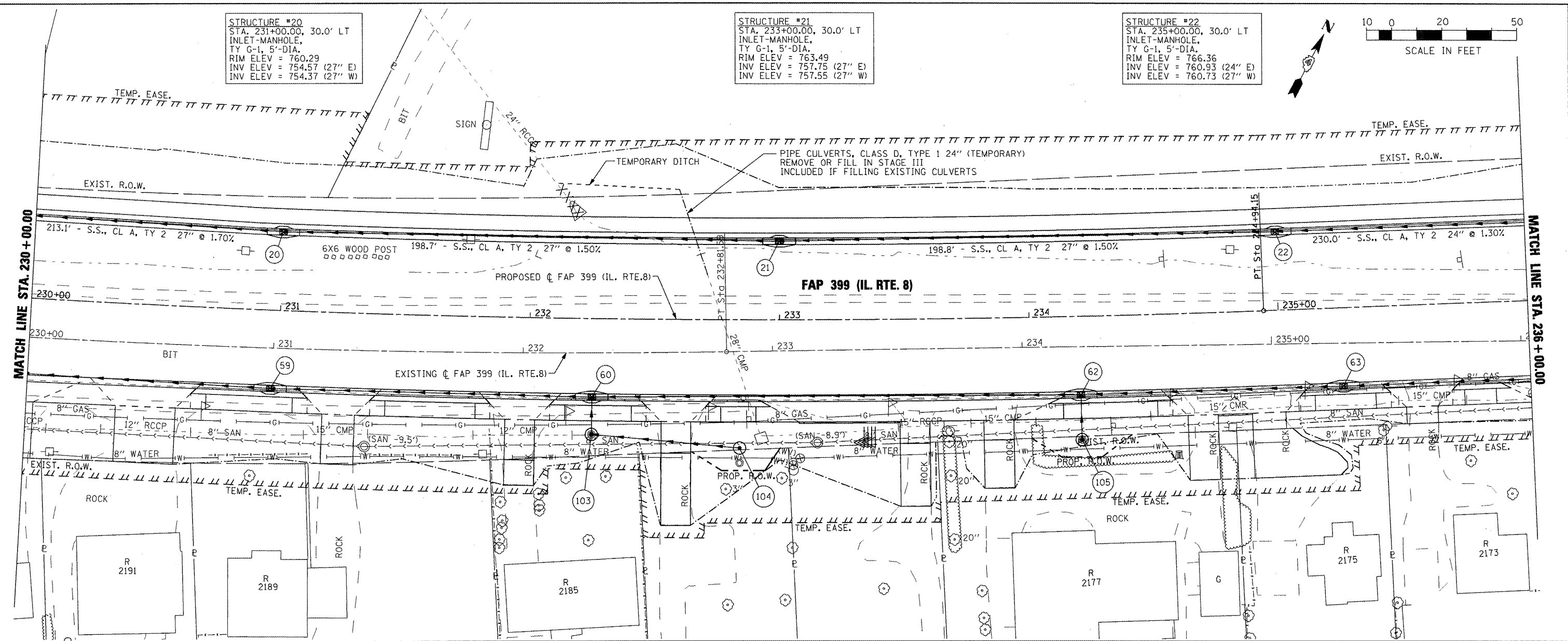
STRUCTURE #21
 STA. 233+00.00, 30.0' LT
 INLET-MANHOLE,
 TY G-1, 5'-DIA.
 RIM ELEV = 763.49
 INV ELEV = 757.75 (27" E)
 INV ELEV = 757.55 (27" W)

STRUCTURE #22
 STA. 235+00.00, 30.0' LT
 INLET-MANHOLE,
 TY G-1, 5'-DIA.
 RIM ELEV = 766.36
 INV ELEV = 760.93 (24" E)
 INV ELEV = 760.73 (27" W)



DATE	
BY	
PLAN	
NOTE BOOK	
NO.	

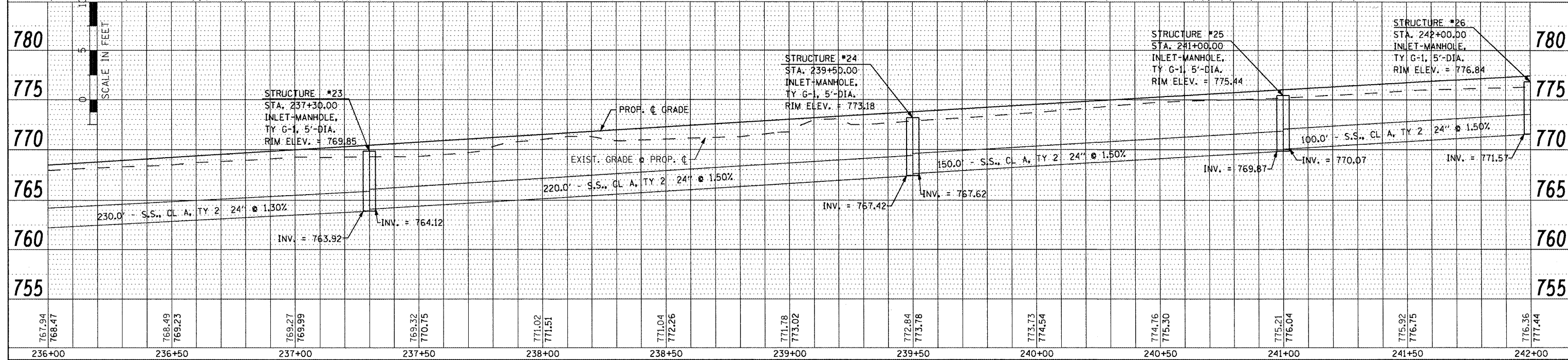
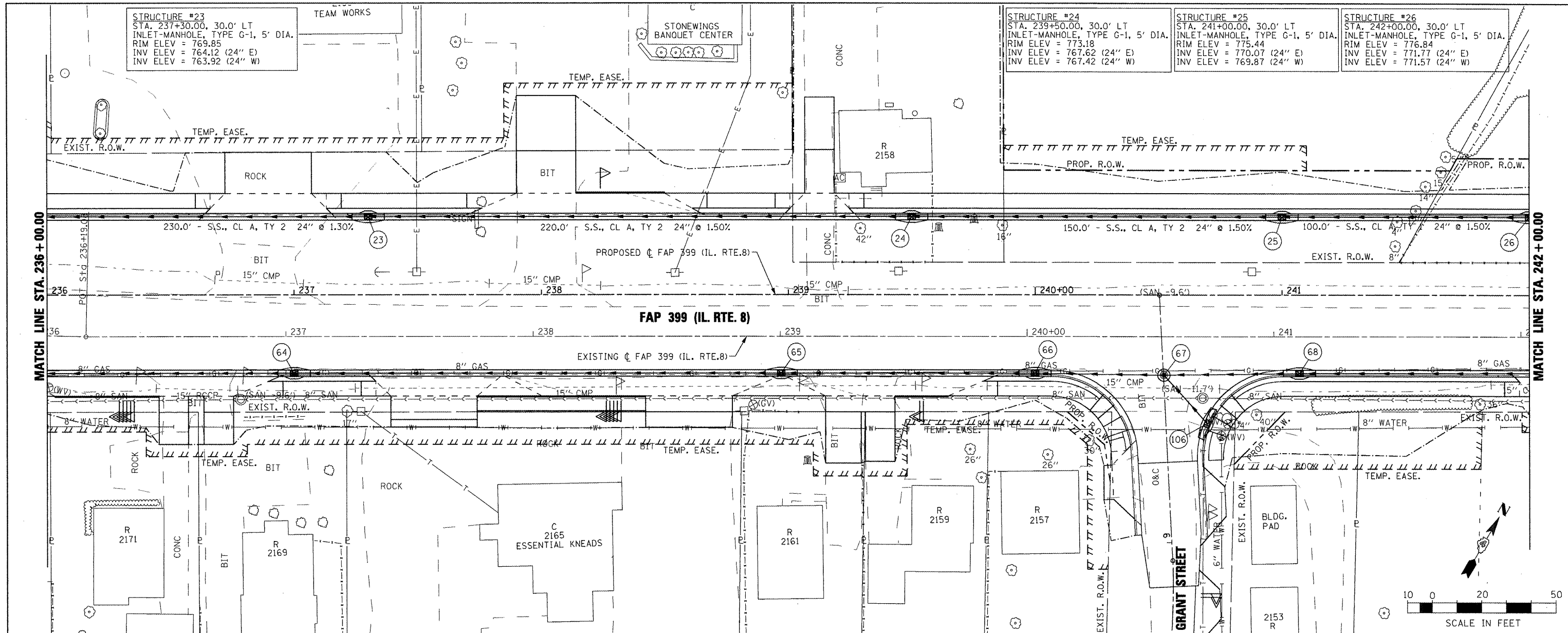
DATE	
BY	
PROFILE	
NOTE BOOK	
NO.	



FILE NAME =	USER NAME = 100T	DESIGNED -	REVISED -	STATE OF ILLINOIS DEPARTMENT OF TRANSPORTATION	FAP 399 (IL. RTE. 8) DRAINAGE PLAN AND PROFILE - NORTH	F.A. RTE.	SECTION	COUNTY	TOTAL SHEETS	SHEET NO.
xi:\proj\ta\200803566\dgn\D4-Rte8-sh-t-DRAIN-G-NORTH.dgn		DRAWN -	REVISED -			399	36 R-7	TAZEWELL	390	182
PLOT SCALE = 40.0000' / IN.		CHECKED -	REVISED -			CONTRACT NO. 68370		ILLINOIS FED. AID PROJECT		
PLOT DATE = 10/21/2011		DATE -	REVISED -			SCALE: AS SHOWN		SHEET NO. OF SHEETS		STA. 230+00.00 TO STA. 236+00.00

DATE	
BY	
REVISIONS	
NO.	
PLAN	
NO.	
NOTE BOOK	
NO.	
CAD FILE NAME	

DATE	
BY	
REVISIONS	
NO.	
PROFILE	
NO.	
NOTE BOOK	
NO.	
STRUCTURE	
NOTATION	



FILE NAME =	USER NAME = IDDT	DESIGNED -	REVISED -	STATE OF ILLINOIS DEPARTMENT OF TRANSPORTATION	FAP 399 (IL. RTE. 8) DRAINAGE PLAN AND PROFILE - NORTH			F.A. RTE. =	SECTION	COUNTY	TOTAL SHEETS	SHEET NO.
x:\proj\jeets\200803566\dgn\04-Rte8-shd-DRAIN-7_NORTH.dgn		DRAWN -	REVISED -		399	36 R-7	TAZEWELL	390	183			
PLOT SCALE = 40.0000' / IN.		CHECKED -	REVISED -		SCALE: AS SHOWN SHEET NO. OF SHEETS STA. 236+00.00 TO STA. 242+00.00			CONTRACT NO. 68370				
PLOT DATE = 10/21/2011		DATE -	REVISED -		ILLINOIS FED. AID PROJECT							

STRUCTURE #26
 STA. 242+00.00, 30.0' LT
 INLET-MANHOLE, TYPE G-1, 5' DIA.
 RIM ELEV = 776.84
 INV ELEV = 771.77 (24" E)
 INV ELEV = 771.57 (24" W)

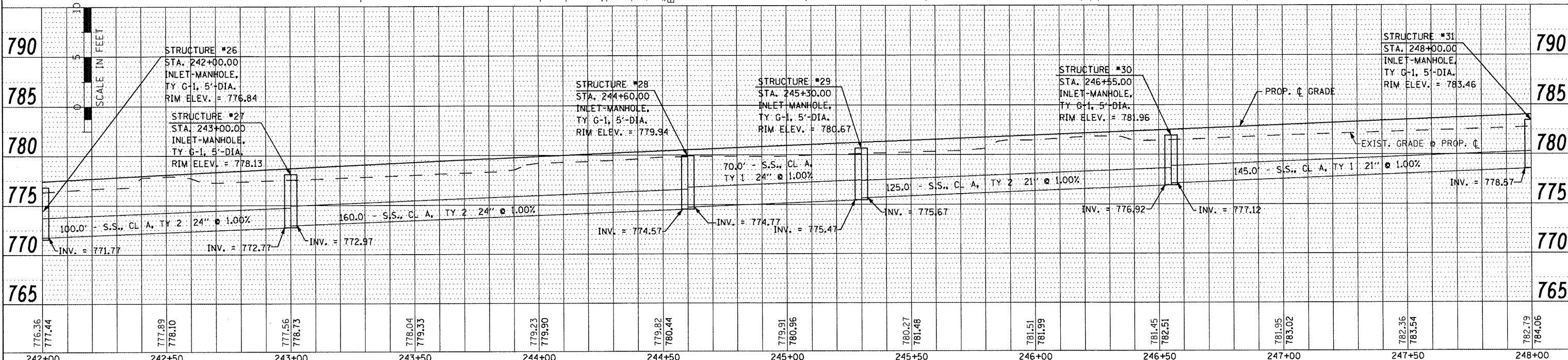
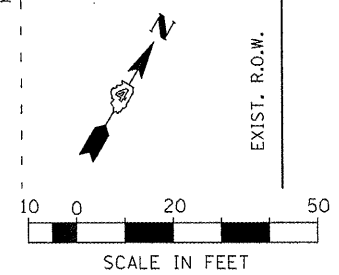
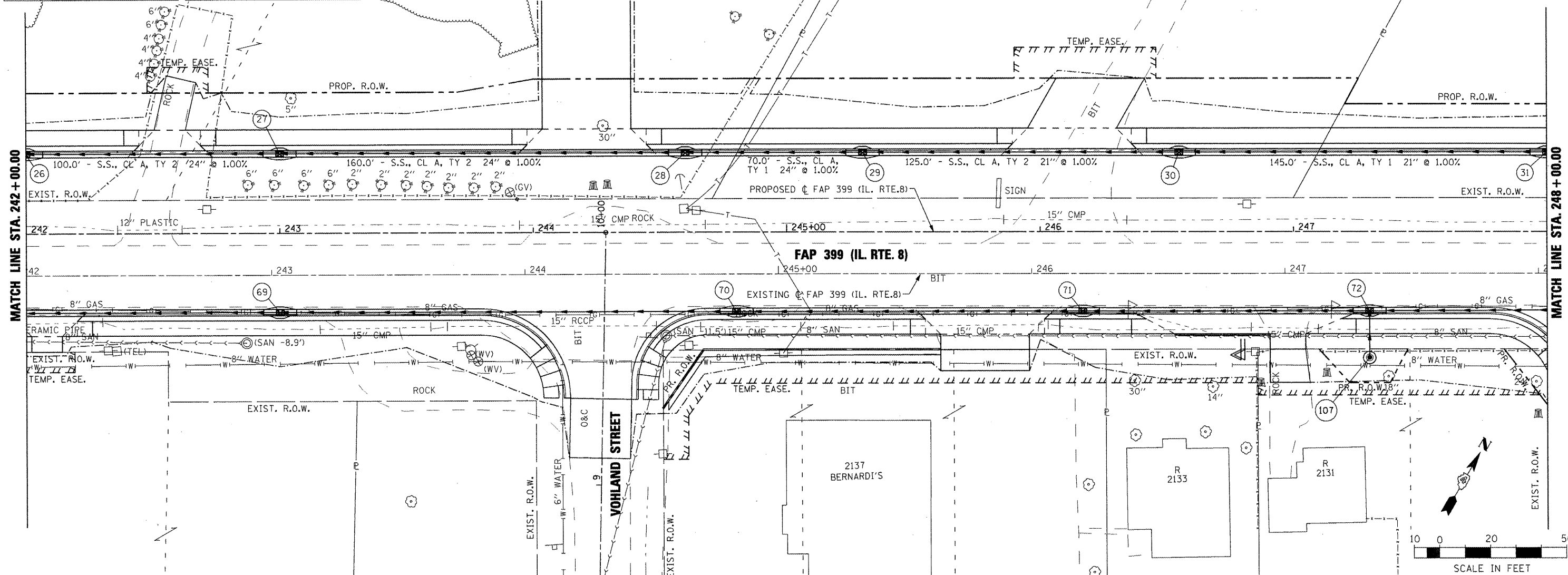
STRUCTURE #27
 STA. 243+00.00, 30.0' LT
 INLET-MANHOLE, TYPE G-1, 5' DIA.
 RIM ELEV = 778.13
 INV ELEV = 772.97 (24" E)
 INV ELEV = 772.77 (24" W)

STRUCTURE #28
 STA. 244+60.00, 30.0' LT
 INLET-MANHOLE, TYPE G-1, 5' DIA.
 RIM ELEV = 779.94
 INV ELEV = 774.77 (24" E)
 INV ELEV = 774.57 (24" W)

STRUCTURE #29
 STA. 245+30.00, 30.0' LT
 INLET-MANHOLE, TYPE G-1, 5' DIA.
 RIM ELEV = 780.67
 INV ELEV = 775.67 (21" E)
 INV ELEV = 775.47 (21" W)

STRUCTURE #30
 STA. 246+55.00, 30.0' LT
 INLET-MANHOLE, TYPE G-1, 5' DIA.
 RIM ELEV = 781.96
 INV ELEV = 777.12 (21" E)
 INV ELEV = 776.92 (21" W)

STRUCTURE #31
 STA. 248+00.00, 30.0' LT
 INLET-MANHOLE, TYPE G-1, 5' DIA.
 RIM ELEV = 783.46
 INV ELEV = 778.77 (21" E)
 INV ELEV = 778.57 (21" W)



776.36	777.89	777.56	778.04	779.23	779.82	779.91	780.27	781.51	781.45	781.95	782.36	782.79	776.36	777.89	777.56	778.04	779.23	779.82	779.91	780.27	781.51	781.45	781.95	782.36	782.79
242+00	242+50	243+00	243+50	244+00	244+50	245+00	245+50	246+00	246+50	247+00	247+50	248+00	242+00	242+50	243+00	243+50	244+00	244+50	245+00	245+50	246+00	246+50	247+00	247+50	248+00

DATE	BY

DATE	BY

STATE OF ILLINOIS
 DEPARTMENT OF TRANSPORTATION

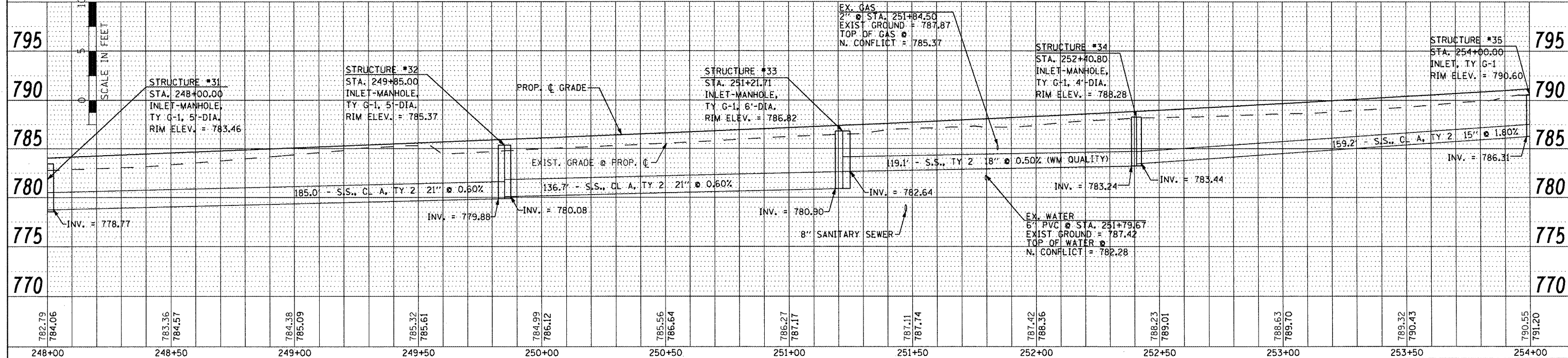
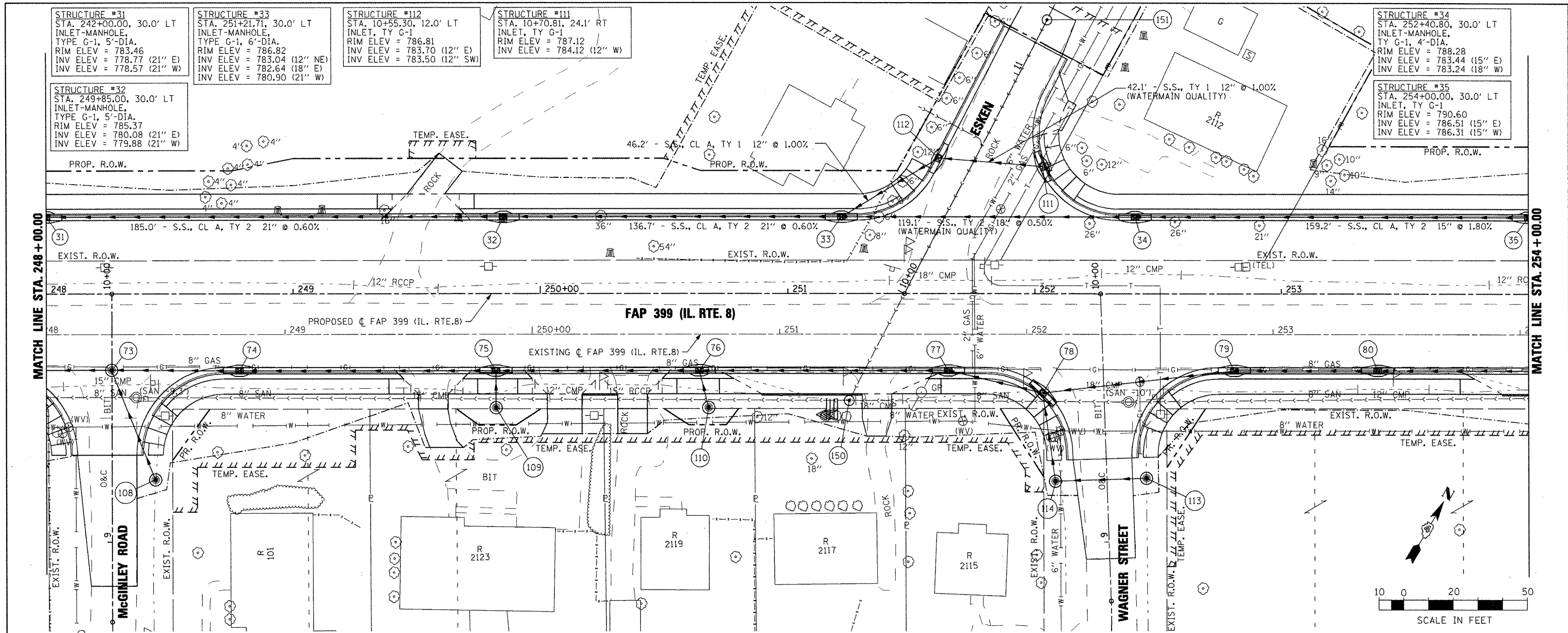
FAP 399 (IL. RTE. 8)
 DRAINAGE PLAN AND PROFILE - NORTH

SCALE: AS SHOWN SHEET NO. OF SHEETS STA. 242+00.00 TO STA. 248+00.00

F.A. RTE.	SECTION	COUNTY	TOTAL SHEETS	SHEET NO.
399	36 R-7	TAZEWELL	390	184
CONTRACT NO. 68370			ILLINOIS FED. AID PROJECT	

DATE	
BY	
REVIEWED	
PLANNED	
NOTED	
NOTED	
NO.	
NO.	
NO.	

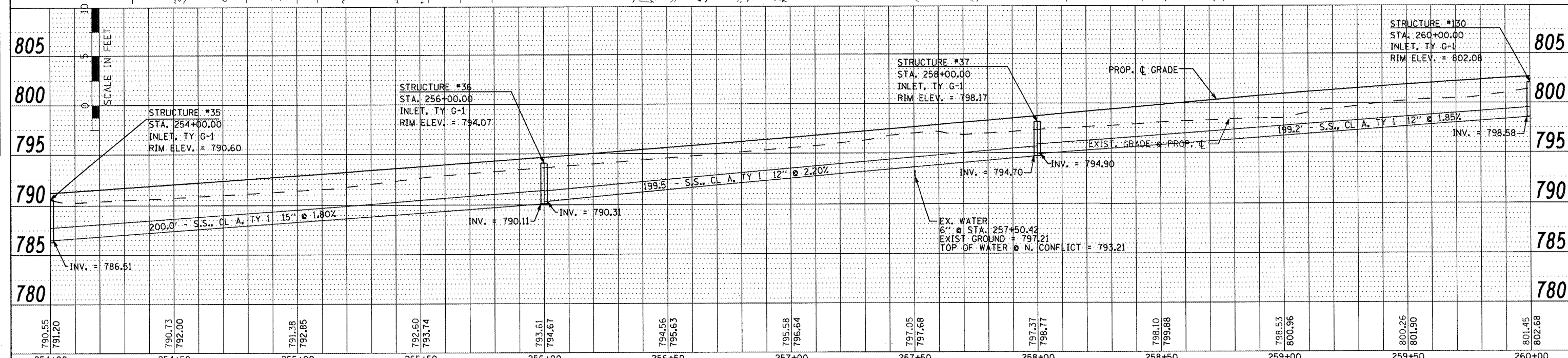
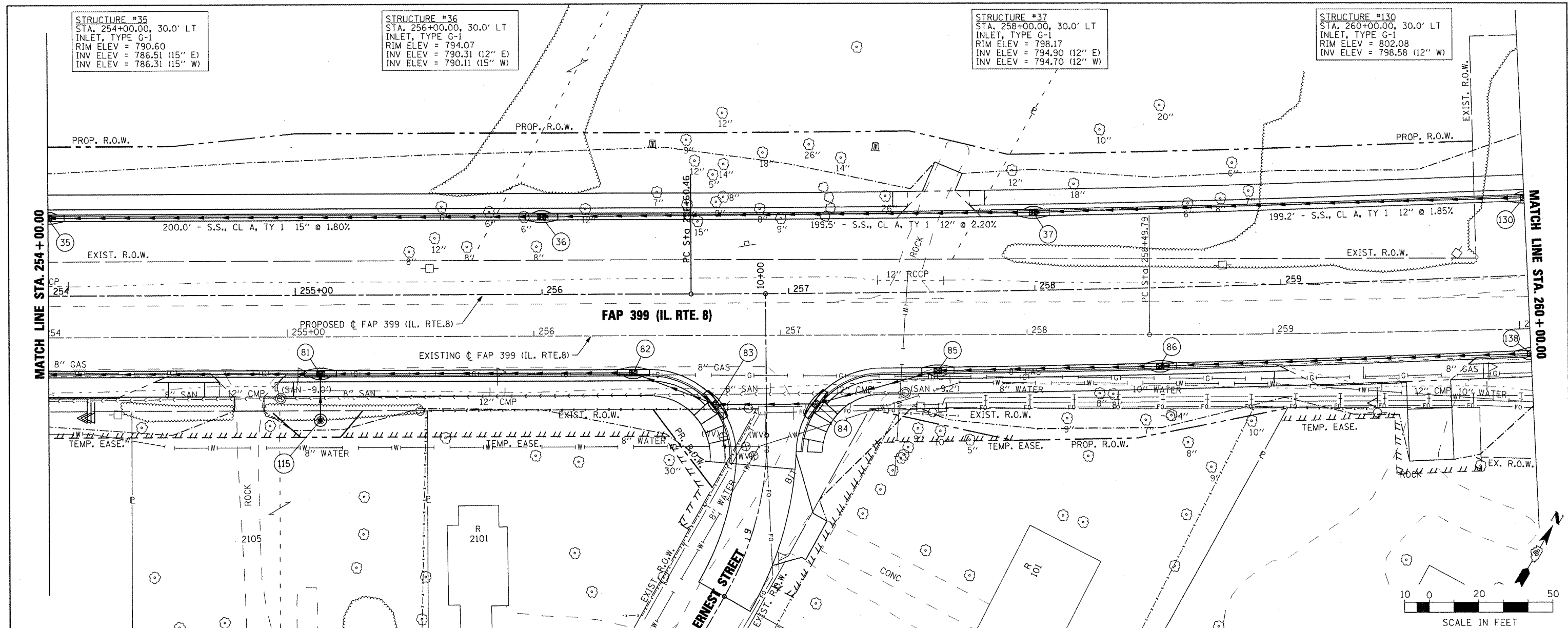
DATE	
BY	
REVIEWED	
PLANNED	
NOTED	
NOTED	
NO.	
NO.	
NO.	



FILE NAME =	USER NAME = IDOT	DESIGNED -	REVISED -	STATE OF ILLINOIS DEPARTMENT OF TRANSPORTATION	FAP 399 (IL. RTE. 8) DRAINAGE PLAN AND PROFILE - NORTH	F.A. RTE.	SECTION	COUNTY	TOTAL SHEETS	SHEET NO.
\\spprojects\200803566\dgn\4-Rte8-sh1-DRAIN-9-NORTH.dgn		DRAWN -	REVISED -			399	36 R-7	TAZEWELL	390	185
PLOT SCALE = 48.0000' / IN.		CHECKED -	REVISED -			CONTRACT NO. 68370				
PLOT DATE = 10/21/2011		DATE -	REVISED -			ILLINOIS FED. AID PROJECT				
SCALE: AS SHOWN						SHEET NO. OF SHEETS	STA. 248+00.00 TO STA. 254+00.00			

DATE	
BY	
SURVEYED	
ALLOTTED	
NOTE BOOK	
NO. OF WAY CHECKED	
DATE FILE NAME	

DATE	
BY	
SURVEYED	
ALLOTTED	
NOTE BOOK	
NO. OF WAY CHECKED	
DATE FILE NAME	



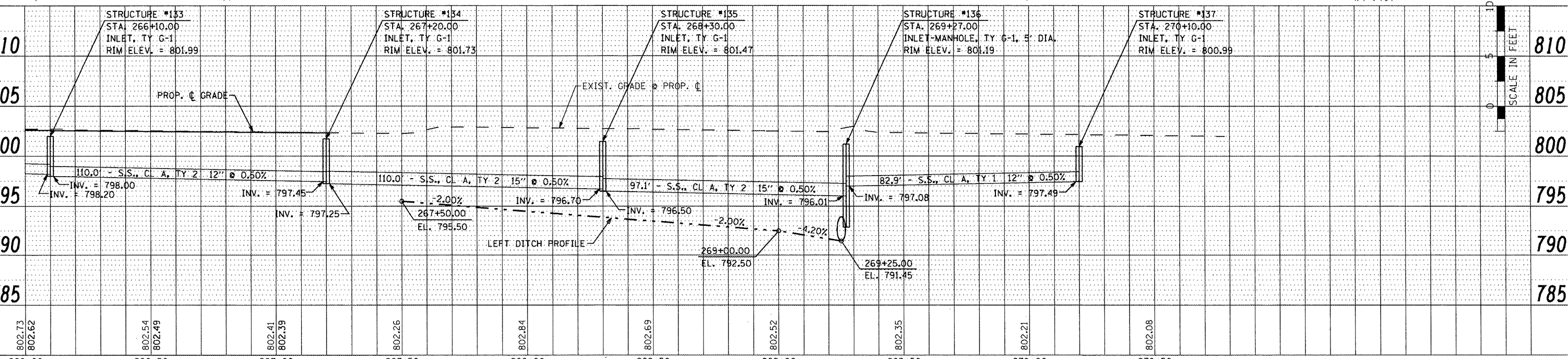
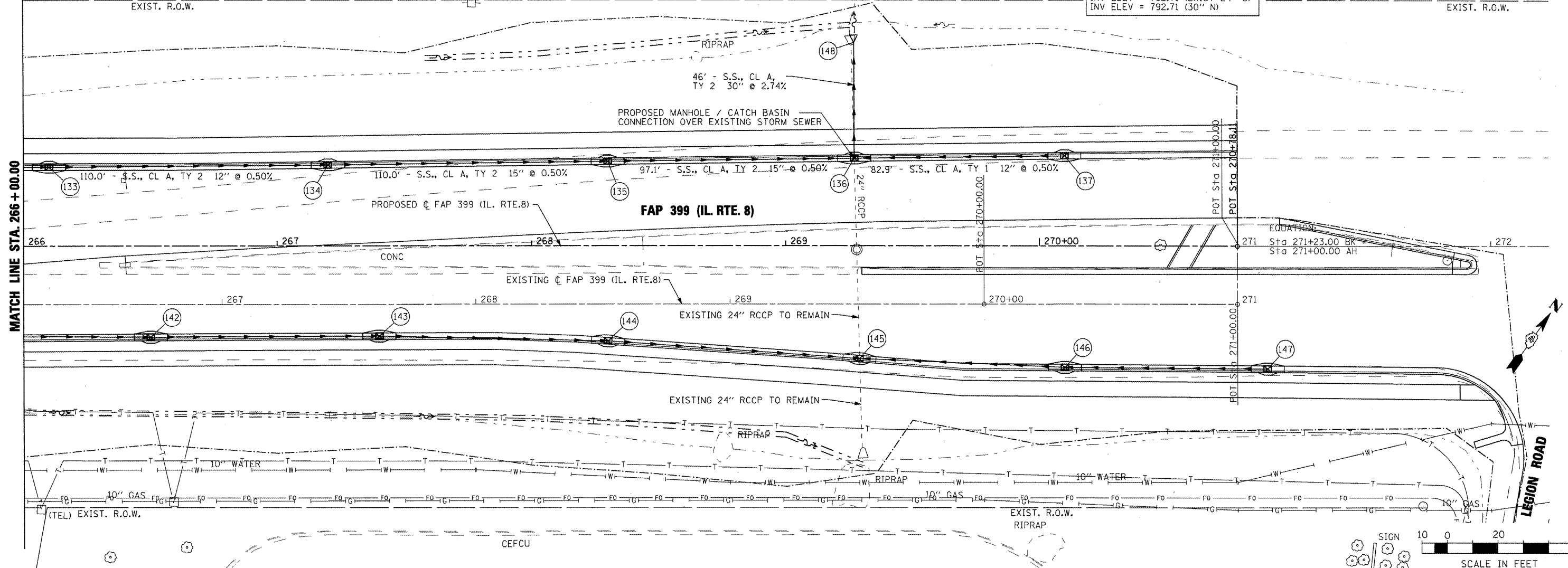
FILE NAME =	USER NAME = I007	DESIGNED -	REVISED -	STATE OF ILLINOIS DEPARTMENT OF TRANSPORTATION	FAP 399 (IL RTE. 8) DRAINAGE PLAN AND PROFILE - NORTH			F.A. RTE.	SECTION	COUNTY	TOTAL SHEETS	SHEET NO.
xi:\projects\200803566\dgn\04-Rte8-ah-t-DRA-N-10-NORTH.dgn		DRAWN -	REVISED -		399	36 R-7	TAZEWELL	390	186			
PLOT SCALE = 40,0000' / IN.		CHECKED -	REVISED -		CONTRACT NO. 68370							
PLOT DATE = 10/21/2011		DATE -	REVISED -		[ILLINOIS] FED. AID PROJECT							

STRUCTURE #133 STA. 266+10.00, 30.0' LT INLET, TYPE G-1 RIM ELEV. = 801.99 INV ELEV. = 798.20 (12" W) INV ELEV. = 798.00 (12" E)	STRUCTURE #134 STA. 267+20.00, 30.8' LT INLET, TYPE G-1 RIM ELEV. = 801.73 INV ELEV. = 797.45 (12" W) INV ELEV. = 797.25 (15" E)	STRUCTURE #135 STA. 268+30.00, 32.2' LT INLET, TYPE G-1 RIM ELEV. = 801.47 INV ELEV. = 796.70 (15" W) INV ELEV. = 796.50 (15" E)
--	--	--

STRUCTURE #136 STA. 269+27.00, 33.4' LT INLET-MANHOLE, TYPE G-1, 5' DIA. RIM ELEV. = 801.19 INV ELEV. = 797.08 (12" E) INV ELEV. = 796.01 (15" W) INV ELEV. = 792.71 (EXIST 24" S) INV ELEV. = 792.71 (30" N)

STRUCTURE #137 STA. 270+10.00, 34.4 LT INLET, TYPE G-1 RIM ELEV. = 800.99 INV ELEV. = 797.49 (12" W)

STRUCTURE #148 STA. 269+27.00, 80.0 LT PRECAST REINFORCED CONCRETE END SECTION 30" INV ELEV. = 791.45 (30" S)
--



PLAN	DATE
SURVEYED	BY
PLOTTED	BY
CHECKED	BY
RT. OF WAY CHECKED	BY
CADD FILE NAME	
NO.	

PROFILE	DATE
SURVEYED	BY
GRADES CHECKED	BY
STRUCTURE NOTATIONS CHECKED	BY
NO.	

**STATE OF ILLINOIS
DEPARTMENT OF TRANSPORTATION**

**FAP 399 (IL. RTE. 8)
DRAINAGE PLAN AND PROFILE - NORTH**

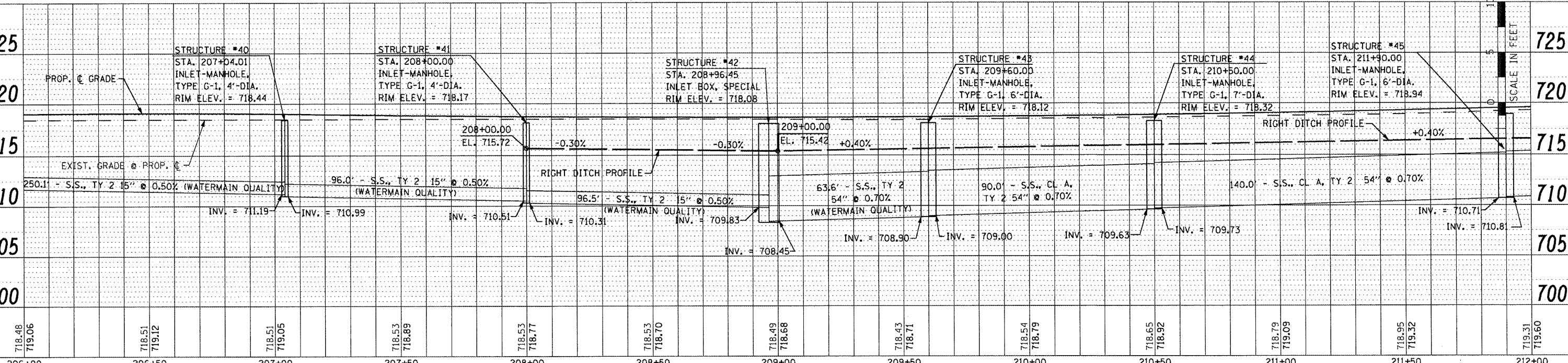
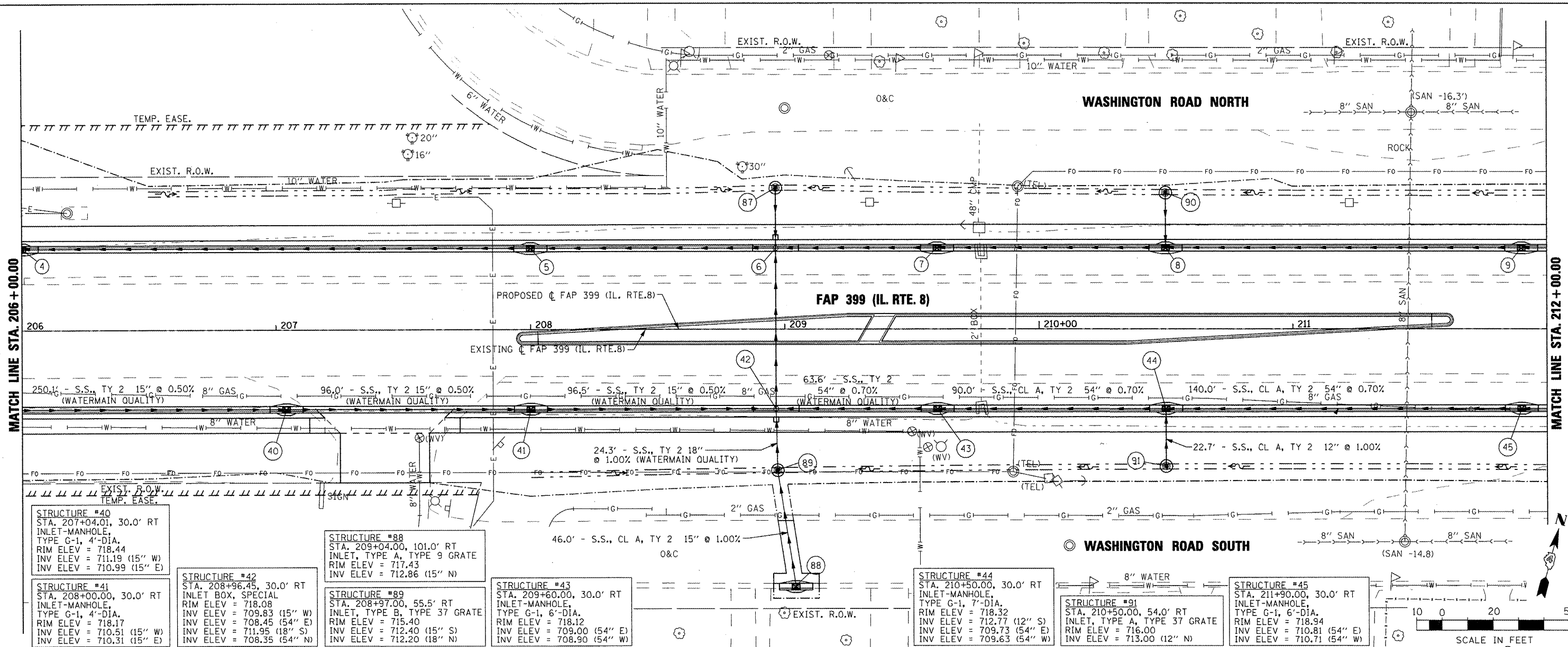
FILE NAME =	USER NAME = IDDT	DESIGNED -	REVISED -	SCALE: AS SHOWN	SHEET NO. OF SHEETS	STA. 266+00.00 TO STA. 270+78.11	F.A. RTE. 399	SECTION 36 R-7	COUNTY TAZEWELL	TOTAL SHEETS 390	SHEET NO. 188
PLOT SCALE = 40.0000' / IN.				CONTRACT NO. 68370		ILLINOIS FED. AID PROJECT					
PLOT DATE = 10/21/2011				DATE							

DATE	
BY	
REVISIONS	
NO.	
DESCRIPTION	
DATE	
BY	
REVISIONS	
NO.	
DESCRIPTION	
DATE	
BY	
REVISIONS	
NO.	
DESCRIPTION	

DATE	
BY	
REVISIONS	
NO.	
DESCRIPTION	
DATE	
BY	
REVISIONS	
NO.	
DESCRIPTION	
DATE	
BY	
REVISIONS	
NO.	
DESCRIPTION	

MATCH LINE STA. 206+00.00

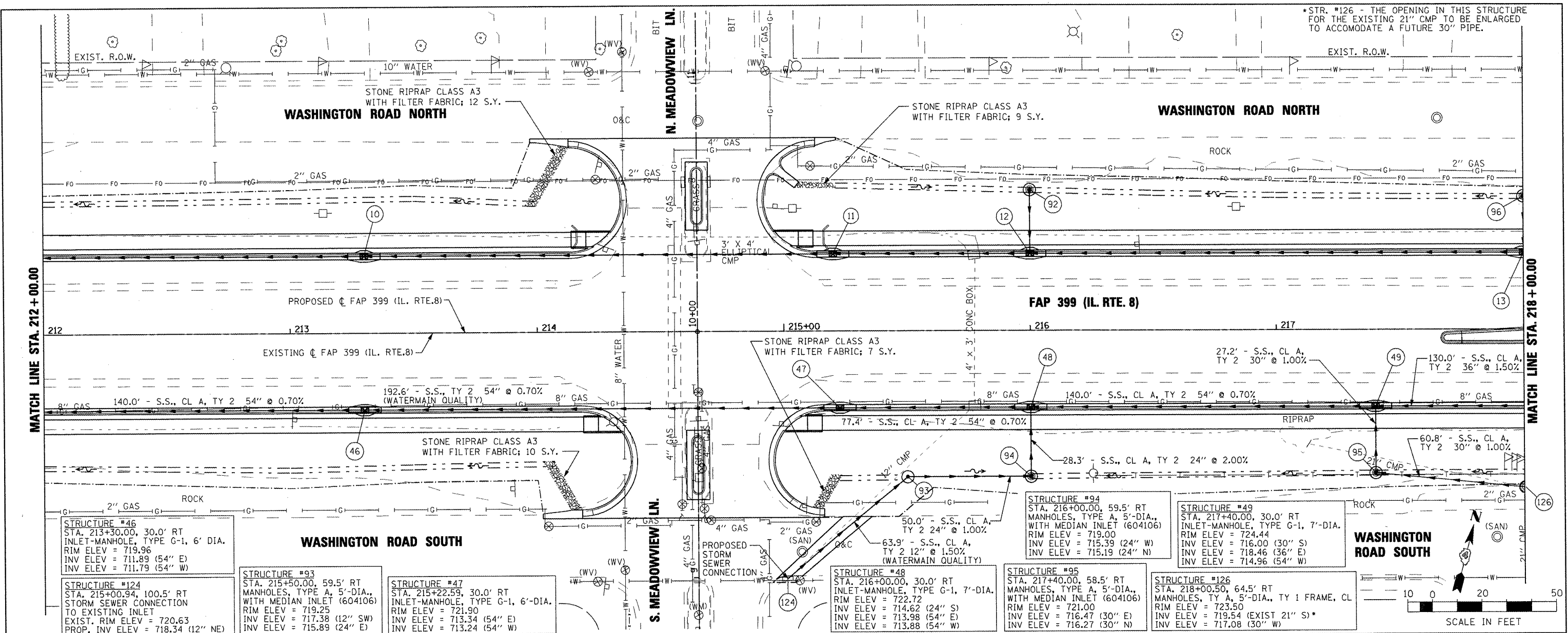
MATCH LINE STA. 212+00.00



FILE NAME =	USER NAME = IDOT	DESIGNED -	REVISED -	<p align="center">STATE OF ILLINOIS DEPARTMENT OF TRANSPORTATION</p> <p align="center">FAP 399 (IL RTE. 8) DRAINAGE PLAN AND PROFILE - SOUTH</p>		F.A. RTE.	SECTION	COUNTY	TOTAL SHEETS	SHEET NO.	
x:\projects\2008083566\dgn\04-Rte8-shd-DRAIN-2_SOUTH.dgn		DRAWN -	REVISED -			399	36 R-7	TAZEWELL	390	190	
PLOT SCALE = 40.0000' / IN.		CHECKED -	REVISED -			CONTRACT NO. 68370					
PLOT DATE = 10/21/2011		DATE -	REVISED -			ILLINOIS FED. AID PROJECT					
SCALE: AS SHOWN		SHEET NO. OF SHEETS		STA. 206+00.00 TO STA. 212+00.00							

DATE	
BY	
REVISIONS	
NO.	
DESCRIPTION	
DATE	
BY	
REVISIONS	
NO.	
DESCRIPTION	
DATE	
BY	
REVISIONS	
NO.	
DESCRIPTION	

DATE	
BY	
REVISIONS	
NO.	
DESCRIPTION	
DATE	
BY	
REVISIONS	
NO.	
DESCRIPTION	
DATE	
BY	
REVISIONS	
NO.	
DESCRIPTION	



*STR. #126 - THE OPENING IN THIS STRUCTURE FOR THE EXISTING 21" CMP TO BE ENLARGED TO ACCOMMODATE A FUTURE 30" PIPE.

STRUCTURE #46
STA. 213+30.00, 30.0' RT
INLET-MANHOLE, TYPE G-1, 6' DIA.
RIM ELEV = 719.96
INV ELEV = 711.89 (54" E)
INV ELEV = 711.79 (54" W)

STRUCTURE #124
STA. 215+00.94, 100.5' RT
STORM SEWER CONNECTION
TO EXISTING INLET
EXIST. RIM ELEV = 720.63
PROP. INV ELEV = 718.34 (12" NE)

STRUCTURE #93
STA. 215+50.00, 59.5' RT
MANHOLES, TYPE A, 5'-DIA.,
WITH MEDIAN INLET (604106)
RIM ELEV = 719.25
INV ELEV = 717.38 (12" SW)
INV ELEV = 715.89 (24" E)

STRUCTURE #47
STA. 215+22.59, 30.0' RT
INLET-MANHOLE, TYPE G-1, 6'-DIA.
RIM ELEV = 721.90
INV ELEV = 713.34 (54" E)
INV ELEV = 713.24 (54" W)

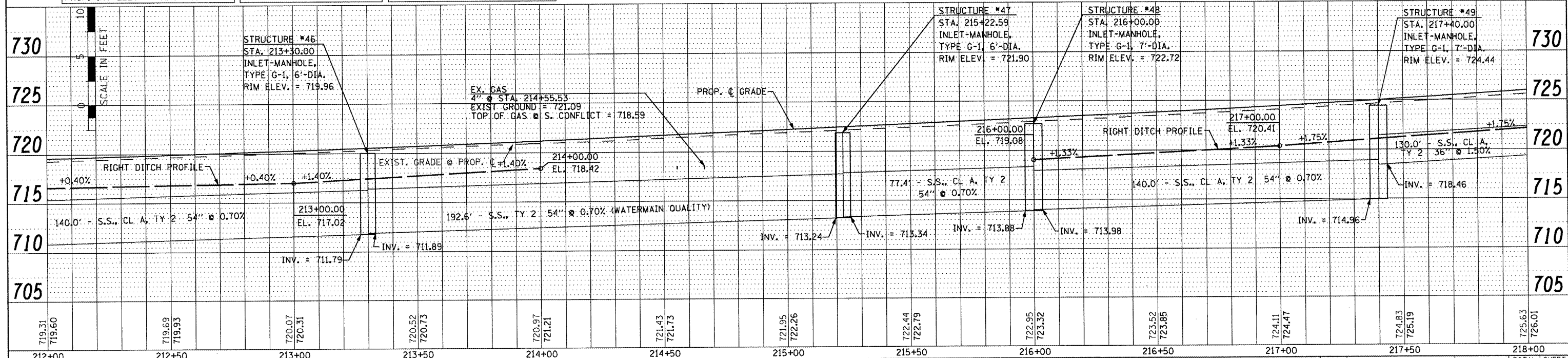

STRUCTURE #48
STA. 216+00.00, 30.0' RT
INLET-MANHOLE, TYPE G-1, 7'-DIA.
RIM ELEV = 722.72
INV ELEV = 714.62 (24" S)
INV ELEV = 713.98 (54" E)
INV ELEV = 713.88 (54" W)

STRUCTURE #95
STA. 217+40.00, 58.5' RT
MANHOLES, TYPE A, 5'-DIA.,
WITH MEDIAN INLET (604106)
RIM ELEV = 721.00
INV ELEV = 716.47 (30" E)
INV ELEV = 716.27 (30" N)

STRUCTURE #49
STA. 217+40.00, 30.0' RT
INLET-MANHOLE, TYPE G-1, 7'-DIA.
RIM ELEV = 724.44
INV ELEV = 716.00 (30" S)
INV ELEV = 718.46 (36" E)
INV ELEV = 714.96 (54" W)

STRUCTURE #126
STA. 218+00.50, 64.5' RT
MANHOLES, TY A, 5'-DIA., TY 1 FRAME, CL
RIM ELEV = 723.50
INV ELEV = 719.54 (EXIST 21" S)*
INV ELEV = 717.08 (30" W)

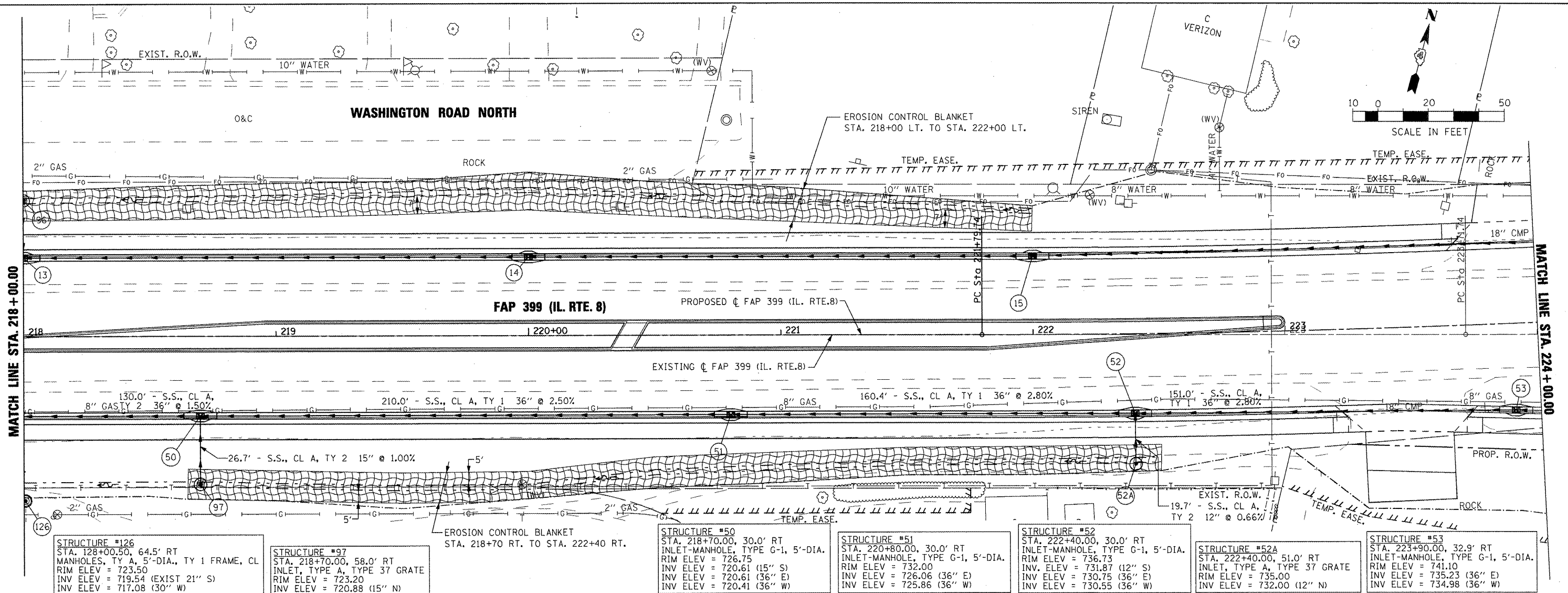
WASHINGTON ROAD SOUTH



FILE NAME =	USER NAME = IDDT	DESIGNED -	REVISED -	STATE OF ILLINOIS DEPARTMENT OF TRANSPORTATION				FAP 399 (IL RTE. 8) DRAINAGE PLAN AND PROFILE - SOUTH				F.A. RTE.	SECTION	COUNTY	TOTAL SHEETS	SHEET NO.			
kr\projects\200803566\dgn\04-Rte8-shd-DRAIN-3_SOUTH.dgn		DRAWN -	REVISED -									399	36 R-7	TAZEWELL	390	191			
PLOT SCALE = 40.0000' / IN.		CHECKED -	REVISED -									SCALE: AS SHOWN SHEET NO. OF SHEETS STA. 212+00.00 TO STA. 218+00.00				CONTRACT NO. 68370			
PLOT DATE = 10/21/2011		DATE -	REVISED -																

DATE	
BY	
SURVEYED	
PLOTTED	
GRADES CHECKED	
NOTE BOOK	
NO.	
STRUCTURE NOTATION	
NO.	

DATE	
BY	
SURVEYED	
PLOTTED	
GRADES CHECKED	
NOTE BOOK	
NO.	
STRUCTURE NOTATION	
NO.	



STRUCTURE #126
 STA. 128+00.50, 64.5' RT
 MANHOLES, TY A, 5'-DIA., TY 1 FRAME, CL
 RIM ELEV = 723.50
 INV ELEV = 719.54 (EXIST 21" S)
 INV ELEV = 717.08 (30" W)

STRUCTURE #97
 STA. 218+70.00, 58.0' RT
 INLET, TYPE A, TYPE 37 GRATE
 RIM ELEV = 723.20
 INV ELEV = 720.88 (15" N)

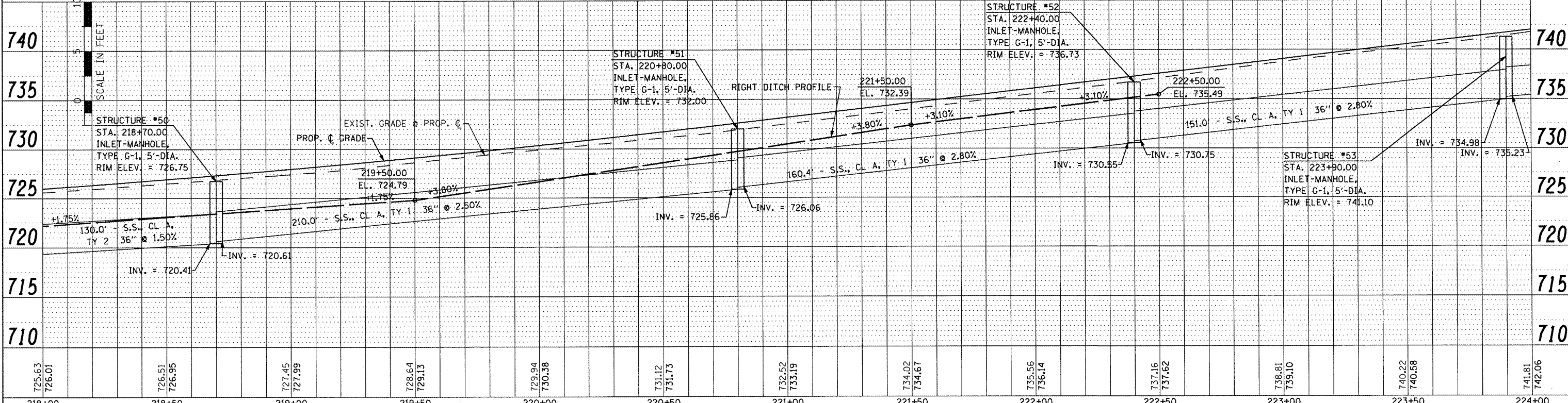
STRUCTURE #50
 STA. 218+70.00, 30.0' RT
 INLET-MANHOLE, TYPE G-1, 5'-DIA.
 RIM ELEV = 726.75
 INV ELEV = 720.61 (15" S)
 INV ELEV = 720.61 (36" E)
 INV ELEV = 720.41 (36" W)

STRUCTURE #51
 STA. 220+80.00, 30.0' RT
 INLET-MANHOLE, TYPE G-1, 5'-DIA.
 RIM ELEV = 732.00
 INV ELEV = 726.06 (36" E)
 INV ELEV = 725.86 (36" W)

STRUCTURE #52
 STA. 222+40.00, 30.0' RT
 INLET-MANHOLE, TYPE G-1, 5'-DIA.
 RIM ELEV = 736.73
 INV ELEV = 731.87 (12" S)
 INV ELEV = 730.75 (36" E)
 INV ELEV = 730.55 (36" W)

STRUCTURE #52A
 STA. 222+40.00, 51.0' RT
 INLET, TYPE A, TYPE 37 GRATE
 RIM ELEV = 735.00
 INV ELEV = 732.00 (12" N)

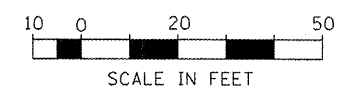
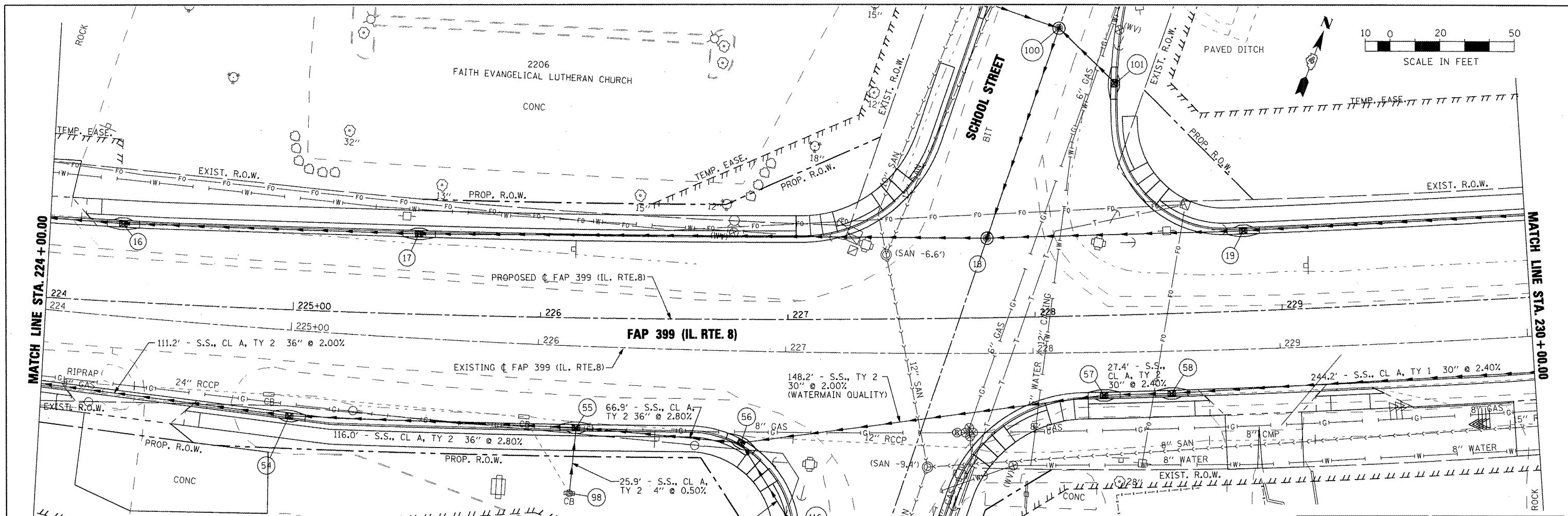
STRUCTURE #53
 STA. 223+90.00, 32.9' RT
 INLET-MANHOLE, TYPE G-1, 5'-DIA.
 RIM ELEV = 741.10
 INV ELEV = 735.23 (36" E)
 INV ELEV = 734.98 (36" W)



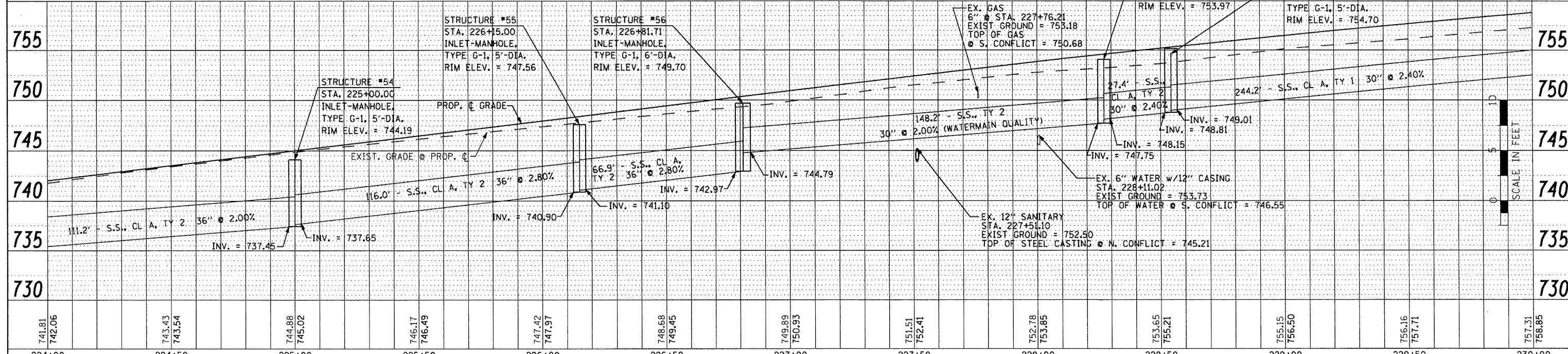
FILE NAME =	USER NAME = IDOT	DESIGNED -	REVISED -	FAP 399 (IL. RTE. 8)				F.A. RTE.	SECTION	COUNTY	TOTAL SHEETS	SHEET NO.
x:\proj\secta\200803565\dgn\4-Rte8-shd-DRN-4_SOUTH.dgn		DRAWN -	REVISED -	DEPARTMENT OF TRANSPORTATION				399	36 R-7	TAZEWELL	390	192
PLOT SCALE = 40.0000' / IN.		CHECKED -	REVISED -	SCALE: AS SHOWN SHEET NO. OF SHEETS STA. 218+00.00 TO STA. 224+00.00				CONTRACT NO. 68370				
PLOT DATE = 10/21/2011		DATE -	REVISED -	ILLINOIS FED. AID PROJECT								

DATE	
BY	
REVISIONS	
NO.	
DESCRIPTION	
DATE	
BY	
REVISIONS	
NO.	
DESCRIPTION	
DATE	
BY	
REVISIONS	
NO.	
DESCRIPTION	
DATE	
BY	
REVISIONS	
NO.	
DESCRIPTION	
DATE	
BY	
REVISIONS	
NO.	
DESCRIPTION	

DATE	
BY	
REVISIONS	
NO.	
DESCRIPTION	
DATE	
BY	
REVISIONS	
NO.	
DESCRIPTION	
DATE	
BY	
REVISIONS	
NO.	
DESCRIPTION	
DATE	
BY	
REVISIONS	
NO.	
DESCRIPTION	



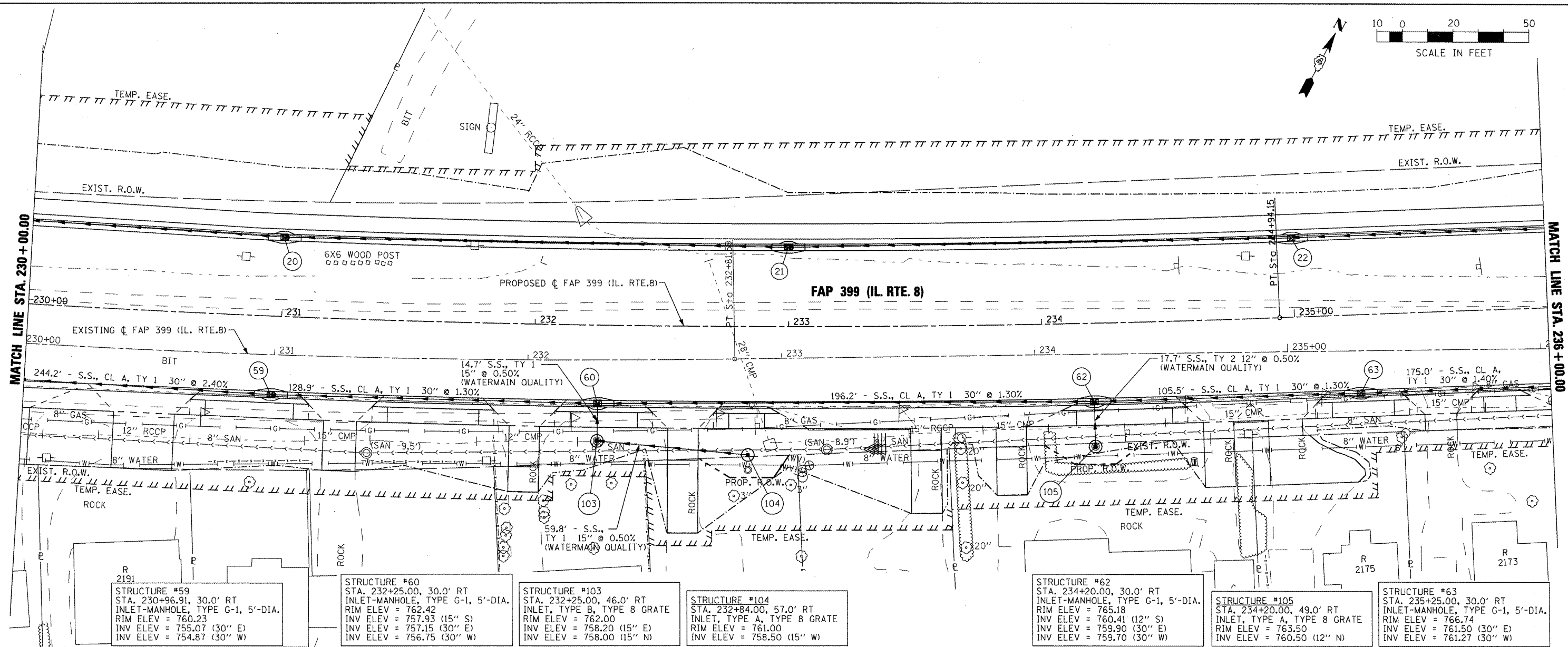
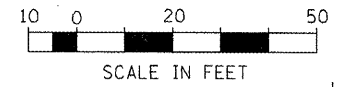
STRUCTURE #54 STA. 225+00.00, 41.5 RT INLET-MANHOLE, TYPE G-1, 5' DIA. RIM ELEV = 744.19 INV ELEV = 737.65 (36" E) INV ELEV = 737.45 (36" W)	STRUCTURE #55 STA. 226+15.00, 43.0' RT INLET-MANHOLE, TYPE G-1, 5' DIA. RIM ELEV = 747.56 INV ELEV = 743.27 (3" S) INV ELEV = 741.10 (36" E) INV ELEV = 740.90 (36" W)	STRUCTURE #98 STA. 226+12.65, 71.0 RT INLET TYPE A, TYPE 8 GRATE RIM ELEV = 745.80 INV ELEV = 743.40 (3" N)	STRUCTURE #56 STA. 226+81.71, 48.7 RT INLET-MANHOLE, TYPE G-1, 6' DIA. RIM ELEV = 749.70 INV ELEV = 745.54 (12" S) INV ELEV = 744.79 (30" E) INV ELEV = 742.97 (36" W)	STRUCTURE #57 STA. 228+27.02, 31.0' RT INLET-MANHOLE, TYPE G-1, 5' DIA. RIM ELEV = 753.97 INV. = 748.81	STRUCTURE #58 STA. 228+54.23, 31.0' RT INLET-MANHOLE, TYPE G-1, 5' DIA. RIM ELEV = 754.70 INV. = 748.15 (30" E) INV. = 747.75 (30" W)
--	---	--	---	--	---



FILE NAME =	USER NAME = JDOT	DESIGNED -	REVISED -	STATE OF ILLINOIS DEPARTMENT OF TRANSPORTATION		FAP 399 (IL RTE. 8) DRAINAGE PLAN AND PROFILE - SOUTH		F.A. RTE.	SECTION	COUNTY	TOTAL SHEETS	SHEET NO.
xc:\proj\jct\200803566\dgn\04-Rte8-shd-DRAIN-S_SOUTH.dgn		DRAWN -	REVISED -	SCALE: AS SHOWN		SHEET NO. OF SHEETS		399	36 R-7	TAZEWELL	390	193
PLOT SCALE = 40,0000 / IN.		CHECKED -	REVISED -	STA. 224+00.00 TO STA. 230+00.00				CONTRACT NO. 68370				
PLOT DATE = 10/21/2011		DATE	REVISED -					ILLINOIS FED. AID PROJECT				

DATE	
BY	
REVIEWED	
PLANNED	
NOTED	
NO. OF SHEETS	
NO. OF SHEETS CHECKED	
CADD FILE NAME	

DATE	
BY	
REVIEWED	
PLANNED	
NOTED	
NO. OF SHEETS	
NO. OF SHEETS CHECKED	
CADD FILE NAME	



STRUCTURE #59
STA. 230+96.91, 30.0' RT
INLET-MANHOLE, TYPE G-1, 5'-DIA.
RIM ELEV = 760.23
INV ELEV = 755.07 (30" E)
INV ELEV = 754.87 (30" W)

STRUCTURE #60
STA. 232+25.00, 30.0' RT
INLET-MANHOLE, TYPE G-1, 5'-DIA.
RIM ELEV = 762.42
INV ELEV = 757.93 (15" S)
INV ELEV = 757.15 (30" E)
INV ELEV = 756.75 (30" W)

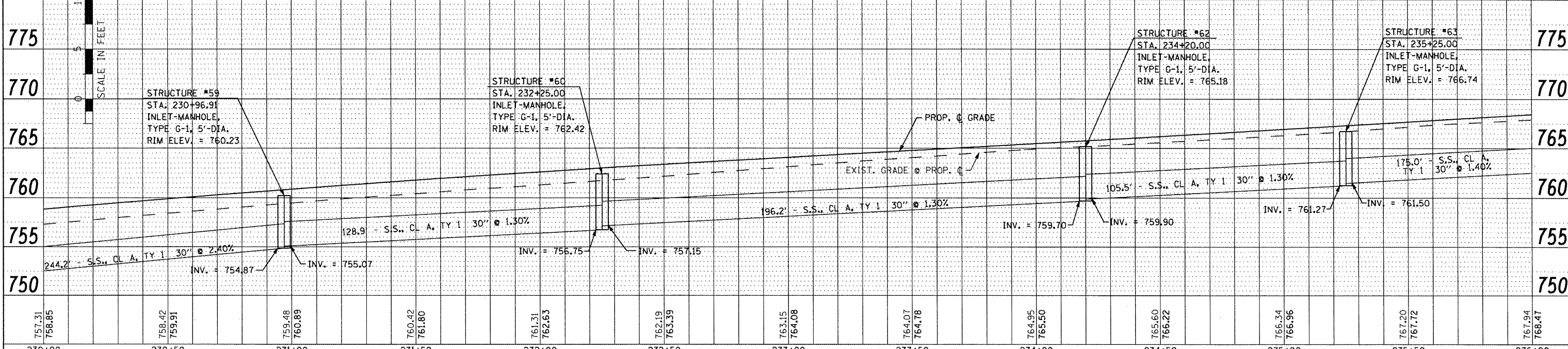
STRUCTURE #103
STA. 232+25.00, 46.0' RT
INLET, TYPE B, TYPE 8 GRATE
RIM ELEV = 762.00
INV ELEV = 758.20 (15" E)
INV ELEV = 758.00 (15" N)

STRUCTURE #104
STA. 232+84.00, 57.0' RT
INLET, TYPE A, TYPE 8 GRATE
RIM ELEV = 761.00
INV ELEV = 759.90 (30" E)
INV ELEV = 758.50 (15" W)

STRUCTURE #62
STA. 234+20.00, 30.0' RT
INLET-MANHOLE, TYPE G-1, 5'-DIA.
RIM ELEV = 765.18
INV ELEV = 760.41 (12" S)
INV ELEV = 759.90 (30" E)
INV ELEV = 759.70 (30" W)

STRUCTURE #105
STA. 234+20.00, 49.0' RT
INLET, TYPE A, TYPE 8 GRATE
RIM ELEV = 763.50
INV ELEV = 760.50 (12" N)

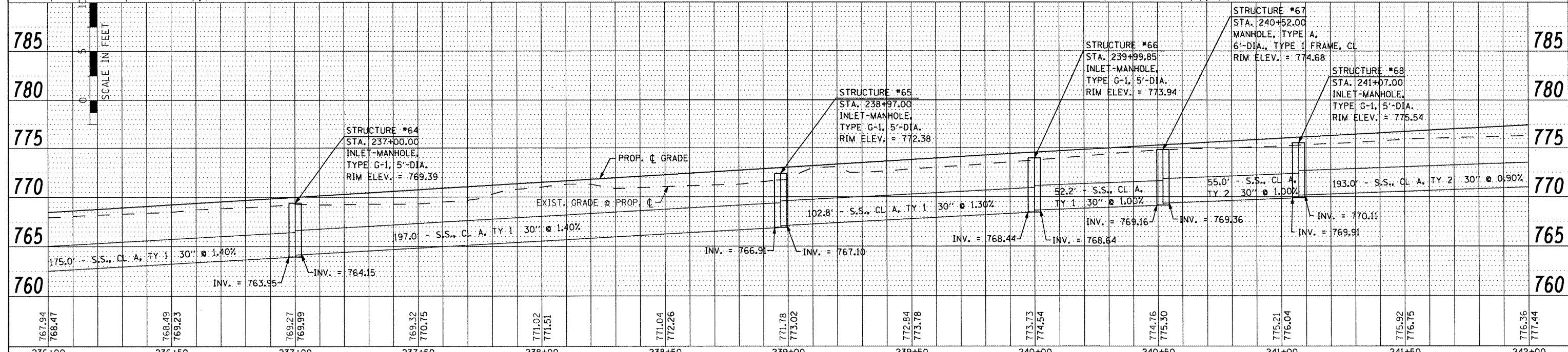
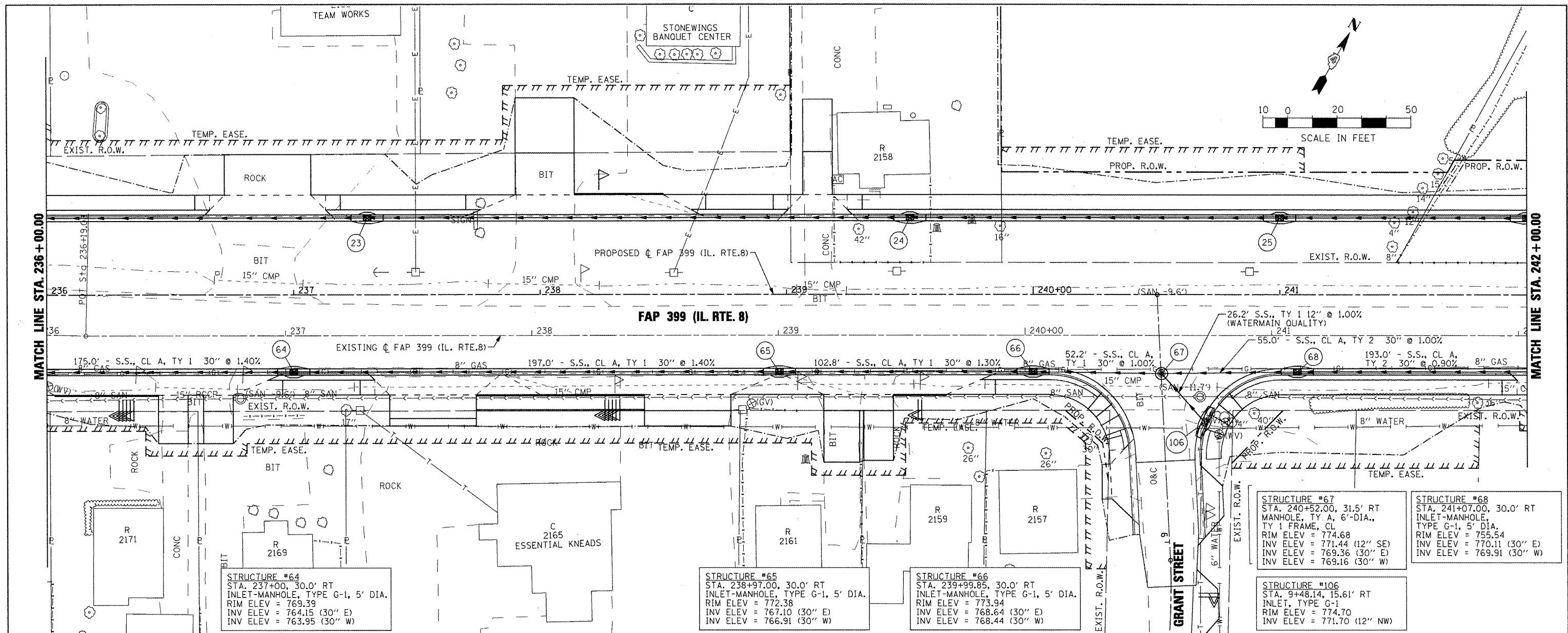
STRUCTURE #63
STA. 235+25.00, 30.0' RT
INLET-MANHOLE, TYPE G-1, 5'-DIA.
RIM ELEV = 766.74
INV ELEV = 761.50 (30" E)
INV ELEV = 761.27 (30" W)



FILE NAME =	USER NAME = IDOT	DESIGNED -	REVISED -	STATE OF ILLINOIS				FAP 399 (IL. RTE. 8)				F.A. RTE.	SECTION	COUNTY	TOTAL SHEETS	SHEET NO.	
x:\proj\001\200803566\dgn\04-Rte8-shv-DRAIN-6_SOUTH.dgn		DRAWN -	REVISED -	DEPARTMENT OF TRANSPORTATION				DRAINAGE PLAN AND PROFILE - SOUTH				399	36 R-7	TAZEWELL	390	194	
PLOT SCALE = 40.0000' / IN.		CHECKED -	REVISED -	SCALE: AS SHOWN				SHEET NO. OF SHEETS				STA. 230+00.00 TO STA. 236+00.00				CONTRACT NO. 68370	
PLOT DATE = 10/21/2011		DATE -	REVISED -									ILLINOIS FED. AID PROJECT					

DATE	
BY	
REVISIONS	
NO.	
DESCRIPTION	
DATE	
BY	
REVISIONS	
NO.	
DESCRIPTION	
DATE	
BY	
REVISIONS	
NO.	
DESCRIPTION	

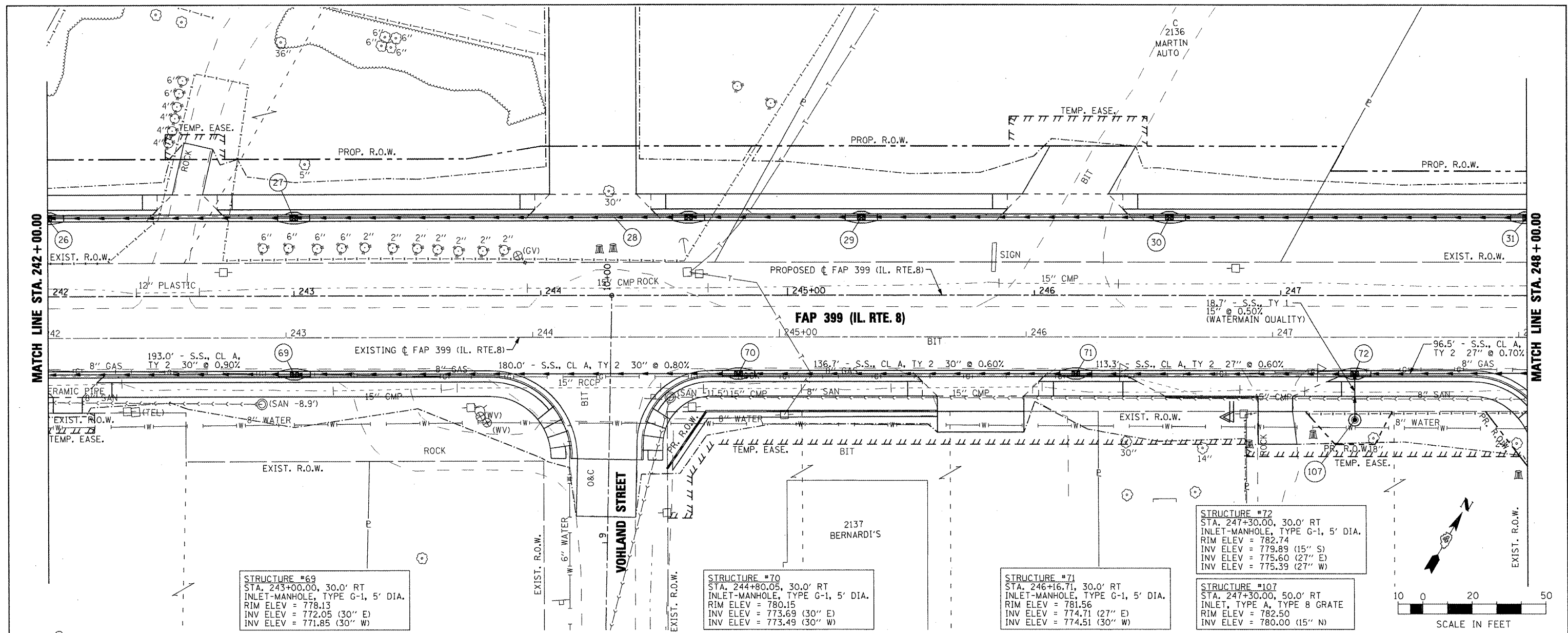
DATE	
BY	
REVISIONS	
NO.	
DESCRIPTION	
DATE	
BY	
REVISIONS	
NO.	
DESCRIPTION	
DATE	
BY	
REVISIONS	
NO.	
DESCRIPTION	



FILE NAME =	USER NAME = ID0T	DESIGNED -	REVISED -	SCALE: AS SHOWN	SHEET NO. OF SHEETS	STA. 236+00.00 TO STA. 242+00.00	F.A. RTE. 399	SECTION 36 R-7	COUNTY TAZEWELL	TOTAL SHEETS 390	SHEET NO. 195
STATE OF ILLINOIS DEPARTMENT OF TRANSPORTATION				FAP 399 (IL. RTE. 8) DRAINAGE PLAN AND PROFILE - SOUTH			CONTRACT NO. 68370		ILLINOIS FED. AID PROJECT		

DATE	
BY	
REVISIONS	
NO.	
DESCRIPTION	
DATE	
BY	
REVISIONS	
NO.	
DESCRIPTION	
DATE	
BY	
REVISIONS	
NO.	
DESCRIPTION	

DATE	
BY	
REVISIONS	
NO.	
DESCRIPTION	
DATE	
BY	
REVISIONS	
NO.	
DESCRIPTION	
DATE	
BY	
REVISIONS	
NO.	
DESCRIPTION	



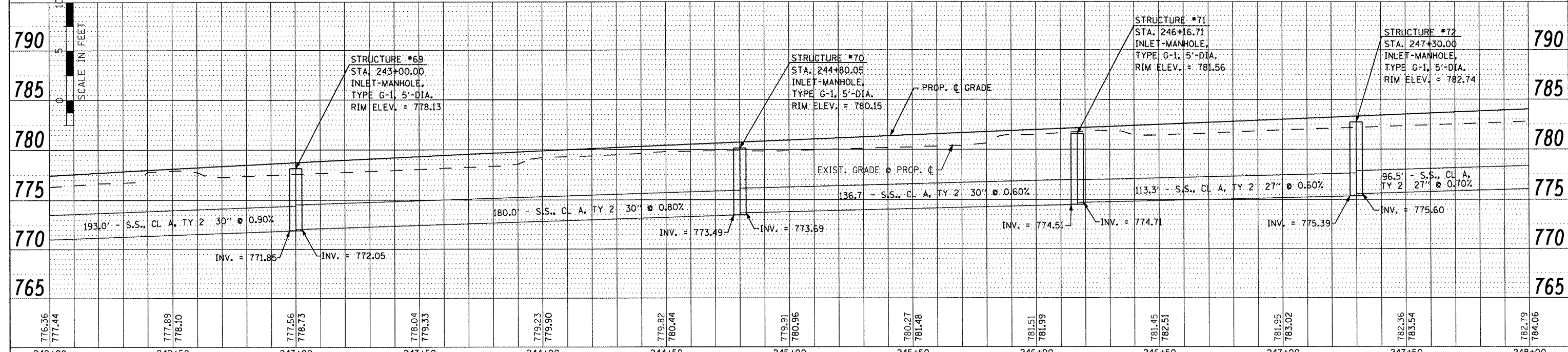
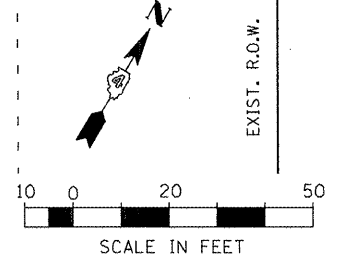
STRUCTURE #69
 STA. 243+00.00, 30.0' RT
 INLET-MANHOLE, TYPE G-1, 5' DIA.
 RIM ELEV = 778.13
 INV ELEV = 772.05 (30" E)
 INV ELEV = 771.85 (30" W)

STRUCTURE #70
 STA. 244+80.05, 30.0' RT
 INLET-MANHOLE, TYPE G-1, 5' DIA.
 RIM ELEV = 780.15
 INV ELEV = 773.69 (30" E)
 INV ELEV = 773.49 (30" W)

STRUCTURE #71
 STA. 246+16.71, 30.0' RT
 INLET-MANHOLE, TYPE G-1, 5' DIA.
 RIM ELEV = 781.56
 INV ELEV = 774.71 (27" E)
 INV ELEV = 774.51 (30" W)

STRUCTURE #72
 STA. 247+30.00, 30.0' RT
 INLET-MANHOLE, TYPE G-1, 5' DIA.
 RIM ELEV = 782.74
 INV ELEV = 779.89 (15" S)
 INV ELEV = 775.60 (27" E)
 INV ELEV = 775.39 (27" W)

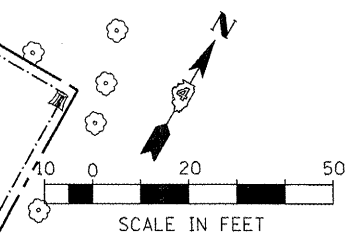
STRUCTURE #107
 STA. 247+30.00, 50.0' RT
 INLET, TYPE A, TYPE 8 GRATE
 RIM ELEV = 782.50
 INV ELEV = 780.00 (15" N)



FILE NAME =	USER NAME = ID01	DESIGNED -	REVISED -	STATE OF ILLINOIS DEPARTMENT OF TRANSPORTATION		FAP 399 (IL. RTE. 8)		F.A. RTE.	SECTION	COUNTY	TOTAL SHEETS	SHEET NO.
x:\projects\200803568\dgn\04-Rte8-sht-DRAIN-B_SOUTH.dgn		DRAWN -	REVISED -			399	36 R-7	TAZEWELL	390	196		
PLOT SCALE = 40.0000' / IN.		CHECKED -	REVISED -	SCALE: AS SHOWN		SHEET NO. OF SHEETS	STA. 242+00.00 TO STA. 248+00.00		ILLINOIS FED. AID PROJECT			
PLOT DATE = 10/21/2011		DATE -	REVISED -					CONTRACT NO. 68370				

STRUCTURE #150
 STA. 251+24.76, 43.18' RT
 SAN. MH, TY. A, 4'-DIA., TY. 1 F, CL
 RIM ELEV = 787.00
 INV ELEV = 777.25 (8" N)
 INV ELEV = 777.15 (8" E)
 INV ELEV = 777.15 (8" W)

STRUCTURE #151
 STA. 11+25.00, 0.00' LT
 SAN. MH, TY. A, 4'-DIA., TY. 1 F, CL
 RIM ELEV = 788.00
 INV ELEV = 778.20 (8" N)
 INV ELEV = 778.10 (8" S)

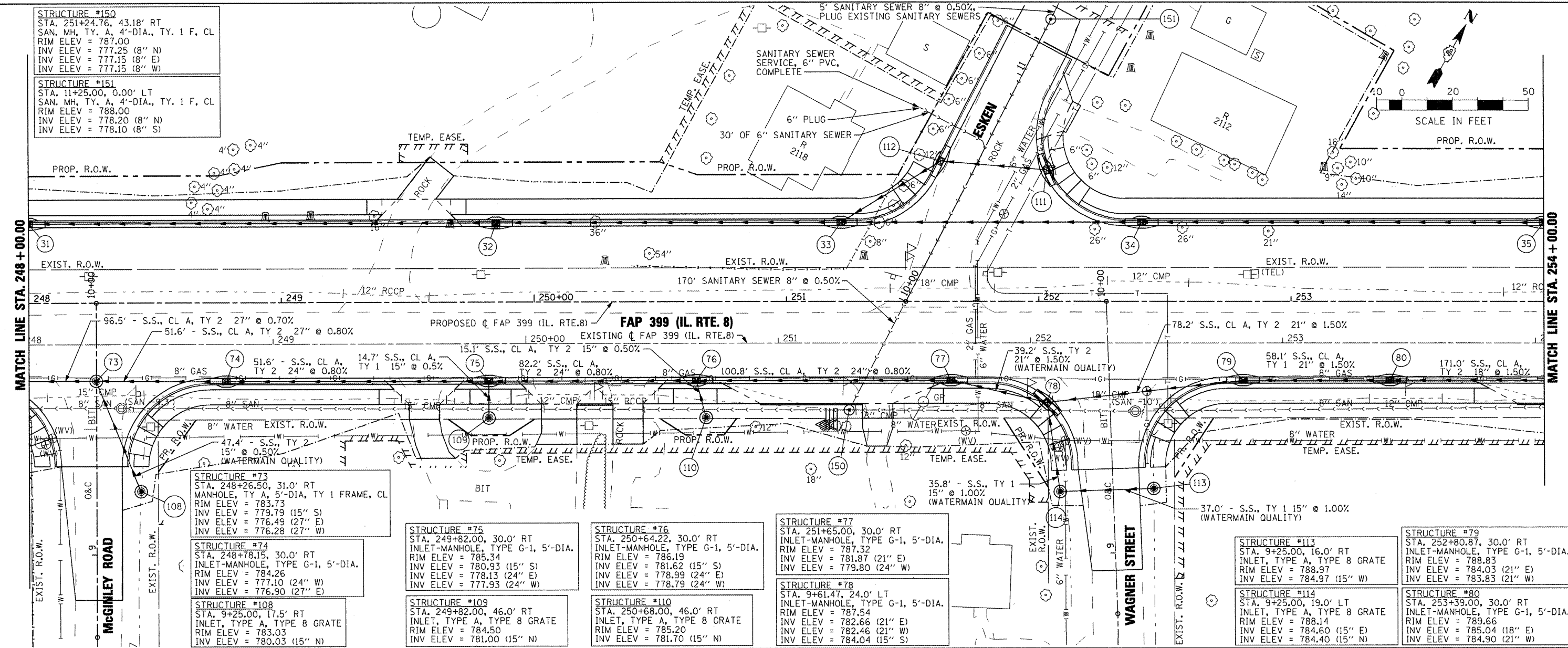


DATE	
BY	
SURVEYED	
ALIGNED	
CHECKED	
NO. NOTED	
NO. CHECKED	
NO. REVISIONS	
NO. OF SHEETS	
NO. OF SHEETS	
NO. OF SHEETS	
NO. OF SHEETS	

DATE	
BY	
SURVEYED	
GRADES CHECKED	
NO. NOTED	
NO. CHECKED	
NO. REVISIONS	
NO. OF SHEETS	
NO. OF SHEETS	
NO. OF SHEETS	
NO. OF SHEETS	

MATCH LINE STA. 248 + 00.00

MATCH LINE STA. 254 + 00.00



STRUCTURE #73
 STA. 248+26.50, 31.0' RT
 MANHOLE, TY A, 5'-DIA, TY 1 FRAME, CL
 RIM ELEV = 783.73
 INV ELEV = 779.79 (15" S)
 INV ELEV = 776.49 (27" E)
 INV ELEV = 776.28 (27" W)

STRUCTURE #74
 STA. 248+78.15, 30.0' RT
 INLET-MANHOLE, TYPE G-1, 5'-DIA.
 RIM ELEV = 784.26
 INV ELEV = 777.10 (24" W)
 INV ELEV = 776.90 (27" E)

STRUCTURE #108
 STA. 9+25.00, 17.5' RT
 INLET, TYPE A, TYPE 8 GRATE
 RIM ELEV = 783.03
 INV ELEV = 780.03 (15" N)

STRUCTURE #75
 STA. 249+82.00, 30.0' RT
 INLET-MANHOLE, TYPE G-1, 5'-DIA.
 RIM ELEV = 785.34
 INV ELEV = 780.93 (15" S)
 INV ELEV = 778.13 (24" E)
 INV ELEV = 777.93 (24" W)

STRUCTURE #109
 STA. 249+82.00, 46.0' RT
 INLET, TYPE A, TYPE 8 GRATE
 RIM ELEV = 784.50
 INV ELEV = 781.00 (15" N)

STRUCTURE #76
 STA. 250+64.22, 30.0' RT
 INLET-MANHOLE, TYPE G-1, 5'-DIA.
 RIM ELEV = 786.19
 INV ELEV = 781.62 (15" S)
 INV ELEV = 778.99 (24" E)
 INV ELEV = 778.79 (24" W)

STRUCTURE #110
 STA. 250+68.00, 46.0' RT
 INLET, TYPE A, TYPE 8 GRATE
 RIM ELEV = 785.20
 INV ELEV = 781.70 (15" N)

STRUCTURE #77
 STA. 251+65.00, 30.0' RT
 INLET-MANHOLE, TYPE G-1, 5'-DIA.
 RIM ELEV = 787.32
 INV ELEV = 781.87 (21" E)
 INV ELEV = 779.80 (24" W)

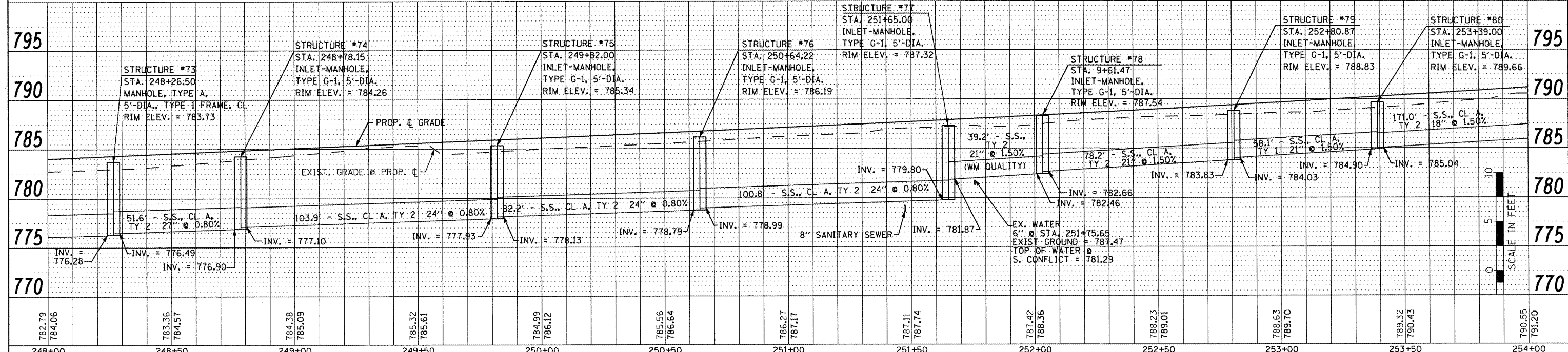
STRUCTURE #78
 STA. 9+61.47, 24.0' LT
 INLET-MANHOLE, TYPE G-1, 5'-DIA.
 RIM ELEV = 787.54
 INV ELEV = 782.66 (21" E)
 INV ELEV = 782.46 (21" W)
 INV ELEV = 784.04 (15" S)

STRUCTURE #79
 STA. 252+80.87, 30.0' RT
 INLET-MANHOLE, TYPE G-1, 5'-DIA.
 RIM ELEV = 788.83
 INV ELEV = 784.03 (21" E)
 INV ELEV = 783.83 (21" W)

STRUCTURE #80
 STA. 253+39.00, 30.0' RT
 INLET-MANHOLE, TYPE G-1, 5'-DIA.
 RIM ELEV = 789.66
 INV ELEV = 785.04 (18" E)
 INV ELEV = 784.90 (21" W)

STRUCTURE #113
 STA. 9+25.00, 16.0' RT
 INLET, TYPE A, TYPE 8 GRATE
 RIM ELEV = 788.97
 INV ELEV = 784.97 (15" W)

STRUCTURE #114
 STA. 9+25.00, 19.0' LT
 INLET, TYPE A, TYPE 8 GRATE
 RIM ELEV = 788.14
 INV ELEV = 784.60 (15" E)
 INV ELEV = 784.40 (15" N)



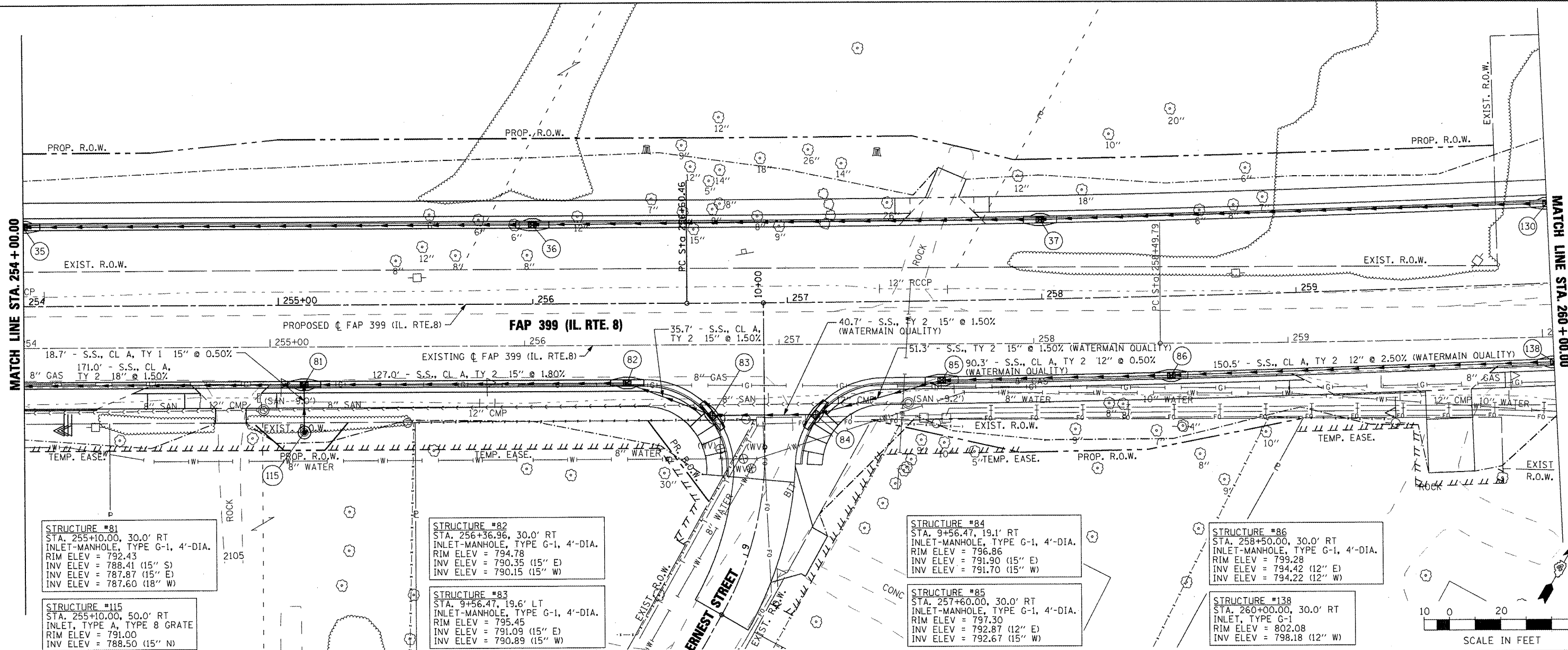
FILE NAME =	USER NAME = IDOT	DESIGNED -	REVISED -	STATE OF ILLINOIS DEPARTMENT OF TRANSPORTATION				FAP 399 (IL RTE. 8) DRAINAGE PLAN AND PROFILE - SOUTH				F.A. RTE.	SECTION	COUNTY	TOTAL SHEETS	SHEET NO.
sr\projects\200803566\dgn\04-Rse8-sht-DRAIN-9_SOUTH.dgn		DRAWN -	REVISED -									399	36 R-7	TAZEWELL	390	197
PLOT SCALE = 40.0000' / IN.		CHECKED -	REVISED -									CONTRACT NO. 68370				
PLOT DATE = 10/21/2011		DATE -	REVISED -									ILLINOIS FED. AID PROJECT				

DATE	
BY	
SURVEYED	
ALIGNED	
CHECKED	
NOTE BOOK	
NO.	
FILE NAME	
NO.	

DATE	
BY	
SURVEYED	
PLotted	
CHECKED	
NOTE BOOK	
NO.	
STRUCTURE	
NOTATIONS	
CPFD	

MATCH LINE STA. 254 + 00.00

MATCH LINE STA. 260 + 00.00



STRUCTURE #81
 STA. 255+10.00, 30.0' RT
 INLET-MANHOLE, TYPE G-1, 4'-DIA.
 RIM ELEV = 792.43
 INV ELEV = 788.41 (15" S)
 INV ELEV = 787.87 (15" E)
 INV ELEV = 787.60 (18" W)

STRUCTURE #82
 STA. 256+36.96, 30.0' RT
 INLET-MANHOLE, TYPE G-1, 4'-DIA.
 RIM ELEV = 794.78
 INV ELEV = 790.35 (15" E)
 INV ELEV = 790.15 (15" W)

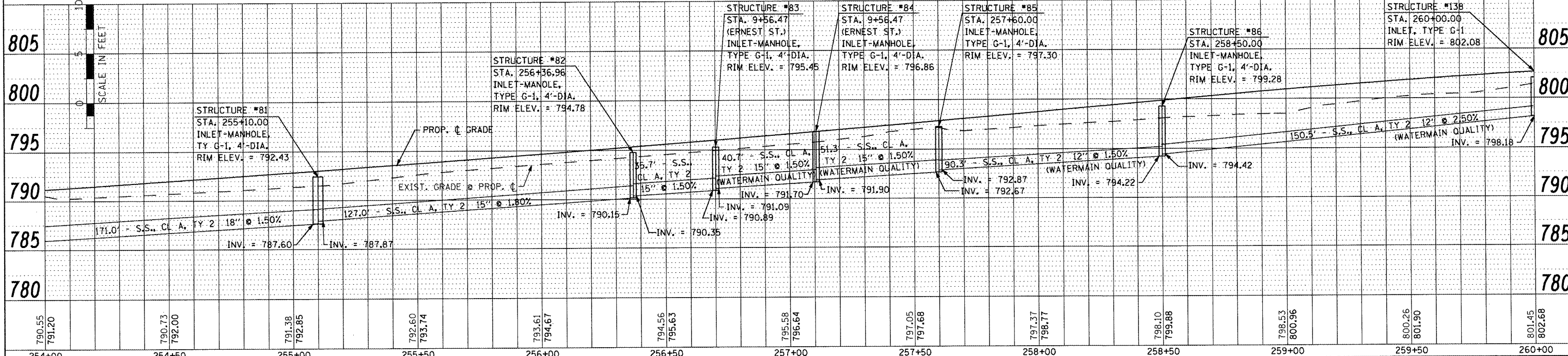

STRUCTURE #83
 STA. 9+56.47, 19.6' LT
 INLET-MANHOLE, TYPE G-1, 4'-DIA.
 RIM ELEV = 795.45
 INV ELEV = 791.09 (15" E)
 INV ELEV = 790.89 (15" W)

STRUCTURE #84
 STA. 9+56.47, 19.1' RT
 INLET-MANHOLE, TYPE G-1, 4'-DIA.
 RIM ELEV = 796.86
 INV ELEV = 791.90 (15" E)
 INV ELEV = 791.70 (15" W)

STRUCTURE #85
 STA. 257+60.00, 30.0' RT
 INLET-MANHOLE, TYPE G-1, 4'-DIA.
 RIM ELEV = 797.30
 INV ELEV = 792.87 (12" E)
 INV ELEV = 792.67 (15" W)

STRUCTURE #86
 STA. 258+50.00, 30.0' RT
 INLET-MANHOLE, TYPE G-1, 4'-DIA.
 RIM ELEV = 799.28
 INV ELEV = 794.42 (12" E)
 INV ELEV = 794.22 (12" W)

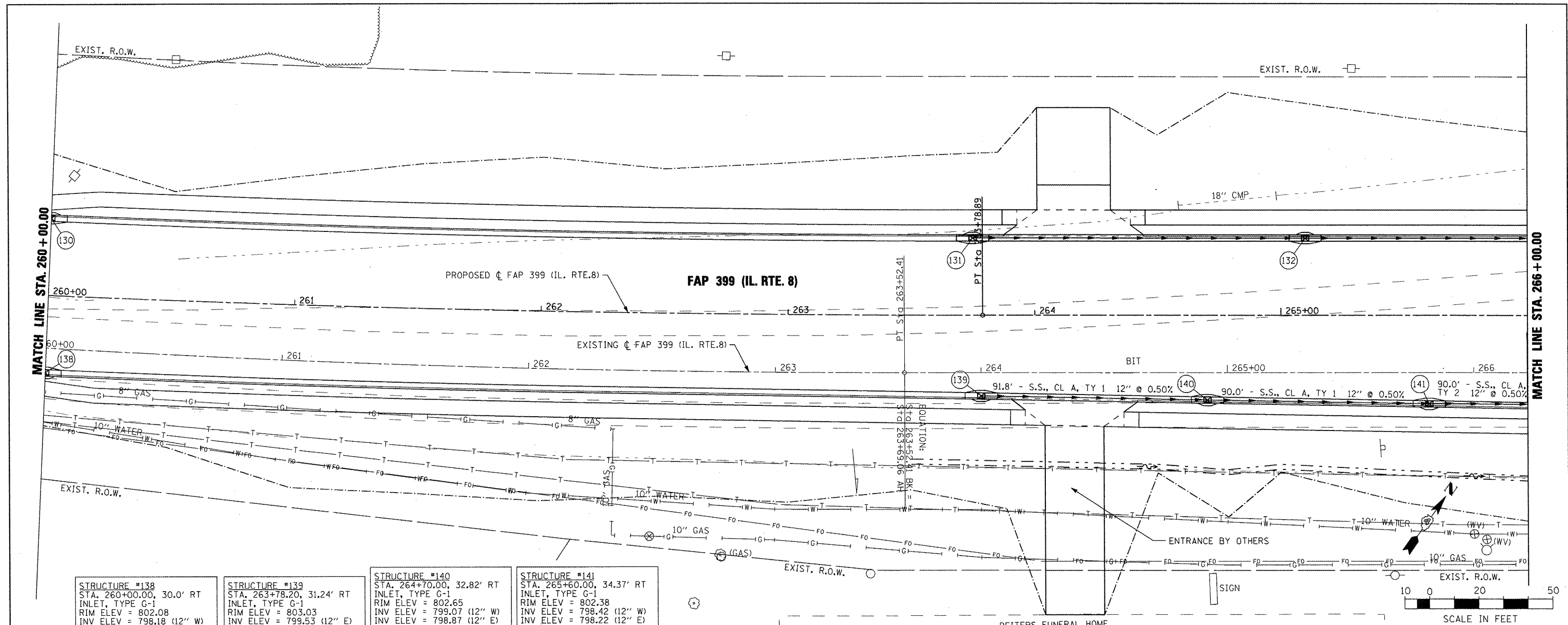
STRUCTURE #138
 STA. 260+00.00, 30.0' RT
 INLET, TYPE G-1
 RIM ELEV = 802.08
 INV ELEV = 798.18 (12" W)



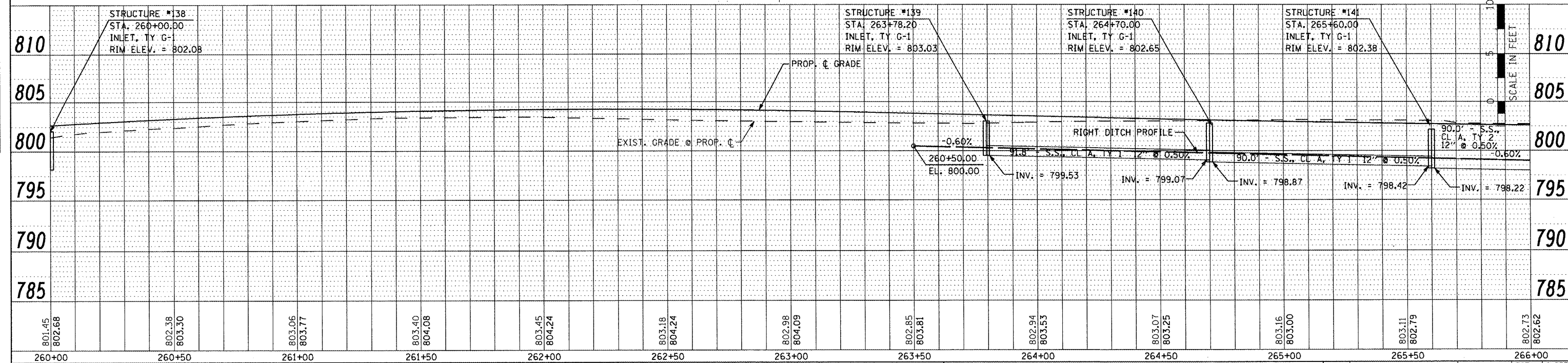
FILE NAME =	USER NAME = IDOT	DESIGNED -	REVISED -	STATE OF ILLINOIS DEPARTMENT OF TRANSPORTATION				FAP 399 (IL. RTE. 8) DRAINAGE PLAN AND PROFILE - SOUTH				F.A. RTE.	SECTION	COUNTY	TOTAL SHEETS	SHEET NO.			
xi:\projects\200803566\dgn\DRN-10_SOUTH.dgn		DRAWN -	REVISED -									399	36 R-7	TAZEWELL	390	198			
PLOT SCALE = 40.0000' / IN.		CHECKED -	REVISED -									SCALE:				SHEET NO. OF SHEETS STA. 254+00.00 TO STA. 260+00.00			
PLOT DATE = 18/21/2011		DATE	REVISED -									ILLINOIS FED. AID PROJECT				CONTRACT NO. 68370			

DATE	
BY	
SURVEYED	
ALIGNED	
CHECKED	
RT. OF WAY	
CHECKED	
NO. OF	
ADD FILE	
NO.	

DATE	
BY	
SURVEYED	
PLOTTED	
CHECKED	
NO. OF	
STRUCTURE	
NOTATIONS	
CHKD	



STRUCTURE #138 STA. 260+00.00, 30.0' RT INLET, TYPE G-1 RIM ELEV = 802.08 INV ELEV = 798.18 (12" W)	STRUCTURE #139 STA. 263+78.20, 31.24' RT INLET, TYPE G-1 RIM ELEV = 803.03 INV ELEV = 799.53 (12" E)	STRUCTURE #140 STA. 264+70.00, 32.82' RT INLET, TYPE G-1 RIM ELEV = 802.65 INV ELEV = 799.07 (12" W) INV ELEV = 798.87 (12" E)	STRUCTURE #141 STA. 265+60.00, 34.37' RT INLET, TYPE G-1 RIM ELEV = 802.38 INV ELEV = 798.42 (12" W) INV ELEV = 798.22 (12" E)
--	---	--	--



FILE NAME =	USER NAME = 100T	DESIGNED -	REVISED -	STATE OF ILLINOIS DEPARTMENT OF TRANSPORTATION	FAP 399 (IL. RTE. 8) DRAINAGE PLAN AND PROFILE - SOUTH		F.A. RTE. = 399	SECTION = 36 R-7	COUNTY = TAZEWELL	TOTAL SHEETS = 390	SHEET NO. = 199	
xi\projects\200803566\dgn\D4-Rte8-shd-DRAWN-11.SOUTH.dgn		DRAWN -	REVISED -		SCALE: AS SHOWN	SHEET NO. OF SHEETS	STA. 260+00.00 TO STA. 266+00.00	ILLINOIS FED. AID PROJECT				
		CHECKED -	REVISED -									
		DATE -	REVISED -									

STRUCTURE #142
STA. 266+50.00, 34.79' RT
INLET, TYPE G-1
RIM ELEV = 802.11
INV ELEV = 797.77 (12" W)
INV ELEV = 797.57 (12" E)

STRUCTURE #143
STA. 267+40.00, 34.43' RT
INLET, TYPE G-1
RIM ELEV = 801.84
INV ELEV = 797.12 (12" W)
INV ELEV = 796.92 (15" E)

STRUCTURE #144
STA. 268+30.00, 36.3' RT
INLET, TYPE G-1
RIM ELEV = 801.57
INV ELEV = 796.47 (15" W)
INV ELEV = 796.27 (15" E)

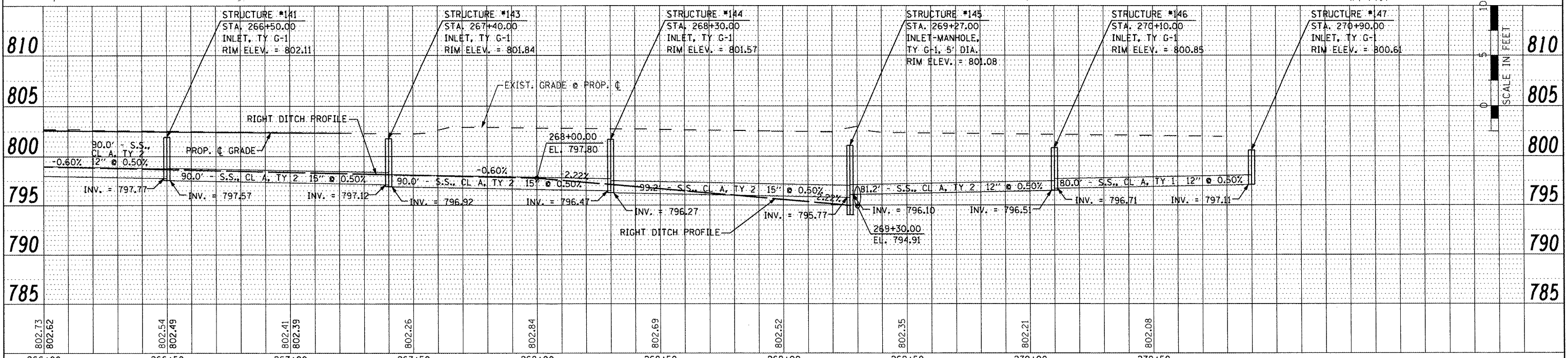
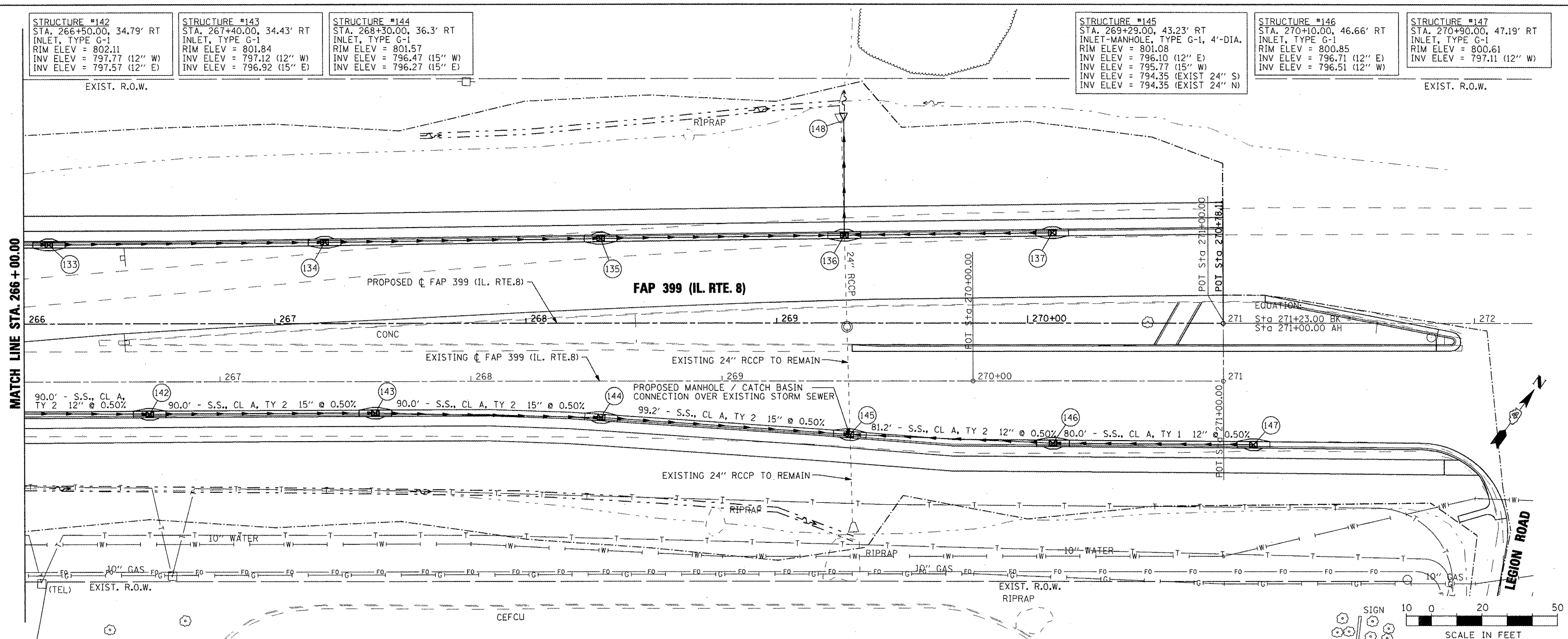
STRUCTURE #145
STA. 269+27.00, 43.23' RT
INLET-MANHOLE, TYPE G-1, 4'-DIA.
RIM ELEV = 801.08
INV ELEV = 796.10 (12" E)
INV ELEV = 795.77 (15" W)
INV ELEV = 794.35 (EXIST 24" S)
INV ELEV = 794.35 (EXIST 24" N)

STRUCTURE #146
STA. 270+10.00, 46.66' RT
INLET, TYPE G-1
RIM ELEV = 800.85
INV ELEV = 796.71 (12" E)
INV ELEV = 796.51 (12" W)

STRUCTURE #147
STA. 270+90.00, 47.19' RT
INLET, TYPE G-1
RIM ELEV = 800.61
INV ELEV = 797.11 (12" W)

DATE	
BY	
REVISIONS	
NO.	
DESCRIPTION	
DATE	
BY	
REVISIONS	
NO.	
DESCRIPTION	
DATE	
BY	
REVISIONS	
NO.	
DESCRIPTION	
DATE	
BY	
REVISIONS	
NO.	
DESCRIPTION	
DATE	
BY	
REVISIONS	
NO.	
DESCRIPTION	

DATE	
BY	
REVISIONS	
NO.	
DESCRIPTION	
DATE	
BY	
REVISIONS	
NO.	
DESCRIPTION	
DATE	
BY	
REVISIONS	
NO.	
DESCRIPTION	
DATE	
BY	
REVISIONS	
NO.	
DESCRIPTION	



FILE NAME =	USER NAME = IDDT	DESIGNED -	REVISED -	STATE OF ILLINOIS DEPARTMENT OF TRANSPORTATION		FAP 399 (IL. RTE. 8) DRAINAGE PLAN AND PROFILE - SOUTH		F.A. RTE.	SECTION	COUNTY	TOTAL SHEETS	SHEET NO.	
x:\p\ra\jeats\220883566\dgn\04-rte8-sht-DRAIN-12_SOUTH.dgn		DRAWN -	REVISED -					399	36 R-7	TAZEWELL	390	200	
	PLOT SCALE = 48.0000' / IN.	CHECKED -	REVISED -										
	PLOT DATE = 10/21/2011	DATE -	REVISED -										
								SCALE: AS SHOWN		SHEET NO. OF SHEETS		STA. 266+00.00 TO STA. 270+78.11	ILLINOIS FED. AID PROJECT