

F.A.P. RTE.	SECTION	COUNTY	TOTAL SHEETS	SHEET NO.
698	(2) BR-1 & BR-2	PUTNAM	71	1
		ILLINOIS	CONTRACT NO. 68571	

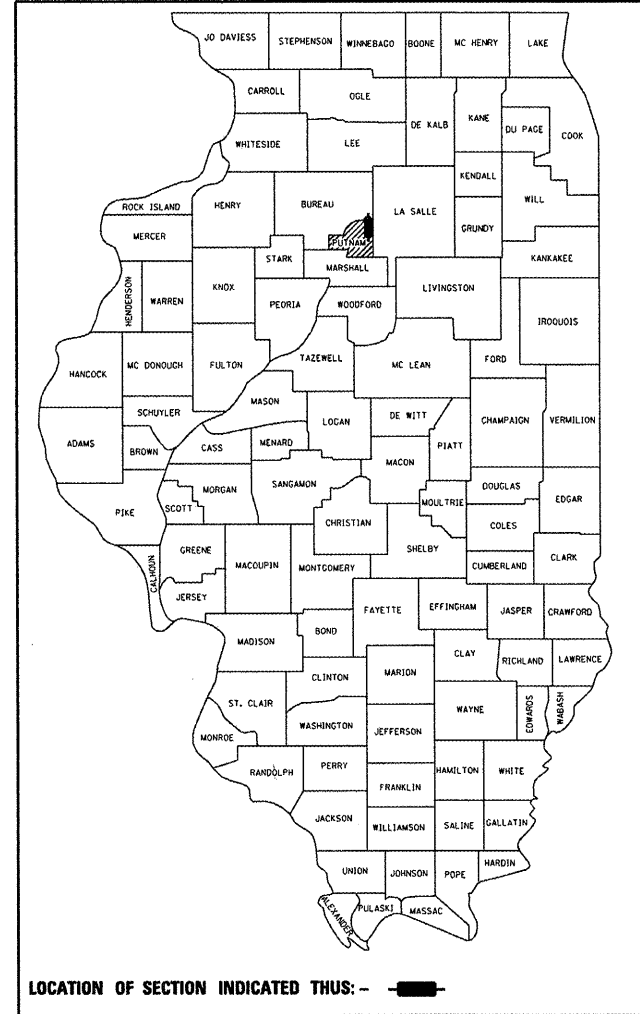
STATE OF ILLINOIS
DEPARTMENT OF TRANSPORTATION
DIVISION OF HIGHWAYS

**PROPOSED
HIGHWAY PLANS**

FAP ROUTE 698 (IL 89)
SECTION (2) BR-1 & BR-2
PROJECT F-0698(034)
PUTNAM COUNTY
STRUCTURE REPLACEMENT OVER ALLFORKS CREEK

C-94-045-06

D-94-038-06



LOCATION OF SECTION INDICATED THUS: - [shaded box] -

MINOR ARTERIAL (RURAL)
F.A.P. RTE. 698 (IL 89) ADT 2009 = 5200
PV = 94.2% SU = 2.9% MU = 2.9%
DESIGN SPEED = 55 MPH.

STATE OF ILLINOIS
DEPARTMENT OF TRANSPORTATION
DIVISION OF HIGHWAYS

SUBMITTED Dec 16 20 11

Joseph E. Cowan
DEPUTY DIRECTOR OF HIGHWAYS, REGION ENGINEER


February 3 20 12
John D. Baurioli, P.E./S.E.
acting ENGINEER OF DESIGN AND ENVIRONMENT

February 3 20 12
William R. Flexler
acting DIRECTOR OF HIGHWAYS, CHIEF ENGINEER

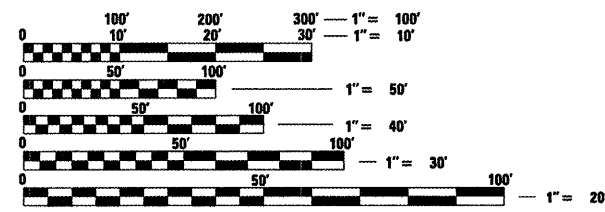
**PRINTED BY THE AUTHORITY
OF THE STATE OF ILLINOIS**

FOR INDEX OF SHEETS, SEE SHEET NO. 2

James Paul Biggers
JAMES PAUL BIGGERS, P.E.
DATE 12/12/2011
LICENSE EXPIRES 11/30/13



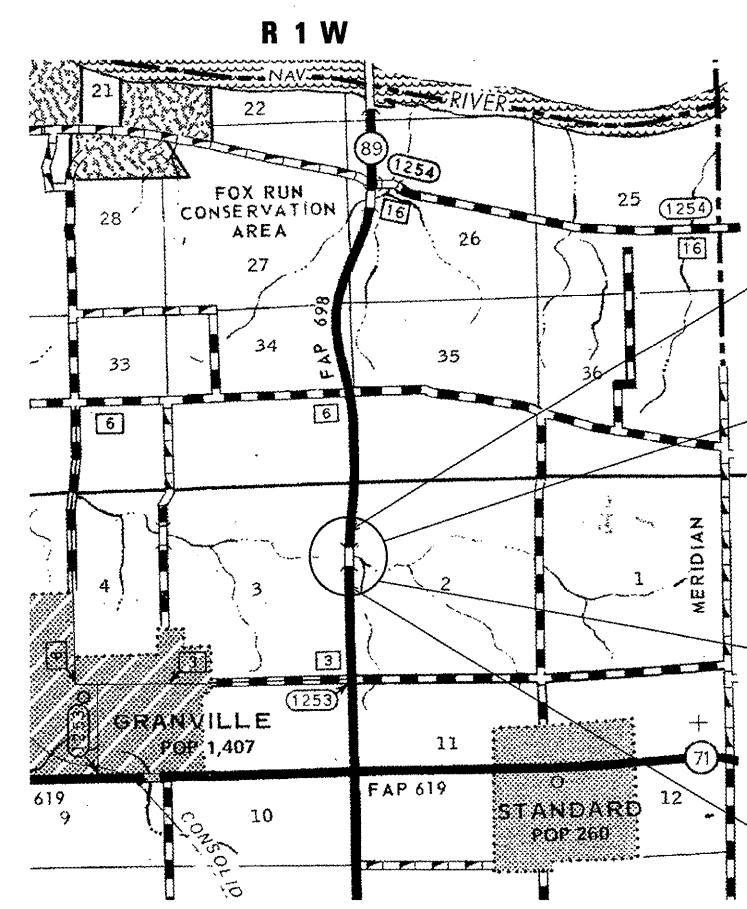
PLANS PREPARED BY:
JOHNSON, DEPP & QUISENBERRY
CONSULTING ENGINEERS
6450 South Sixth Street Road, Suite B Springfield, Illinois 62712
Phone: (217) 529-4534 Fax: (217) 529-8278



FULL SIZE PLANS HAVE BEEN PREPARED USING STANDARD ENGINEERING SCALES. REDUCED SIZED PLANS WILL NOT CONFORM TO STANDARD SCALES. IN MAKING MEASUREMENTS ON REDUCED PLANS, THE ABOVE SCALES MAY BE USED.

J.U.L.I.E.
JOINT UTILITY LOCATION INFORMATION FOR EXCAVATION
1-800-892-0123
OR 811

PROJECT ENGINEER: RICH DOTSON (309) 671-3455
PROJECT MANAGER: TERRISA WORSFOLD (309) 671-3465
CONTRACT NO. 68571
CATALOG NO. 033199-00D



PROPOSED IMPROVEMENT BEGINS STA. 193+11

EXISTING STRUCTURE (078-0028) AT STA. 196+27 CARRYING FAP RTE. 698 (IL 89) OVER THE NORTHERN FORK OF ALLFORKS CREEK TO BE REMOVED AND REPLACED.
A NEW STRUCTURE (078-2009) AT STA. 196+22, 86' LONG, DOUBLE 11' X 10' RCBC IS TO BE CONSTRUCTED.

EXISTING STRUCTURE (078-0029) AT STA. 203+04 CARRYING FAP RTE. 698 (IL 89) OVER THE SOUTHERN FORK OF ALLFORKS CREEK TO BE REMOVED AND REPLACED.
A NEW STRUCTURE (078-2010) AT STA. 203+04, 86' LONG, DOUBLE 10' X 6' RCBC IS TO BE CONSTRUCTED.

PROPOSED IMPROVEMENT ENDS STA. 206+24

LOCATION MAP

