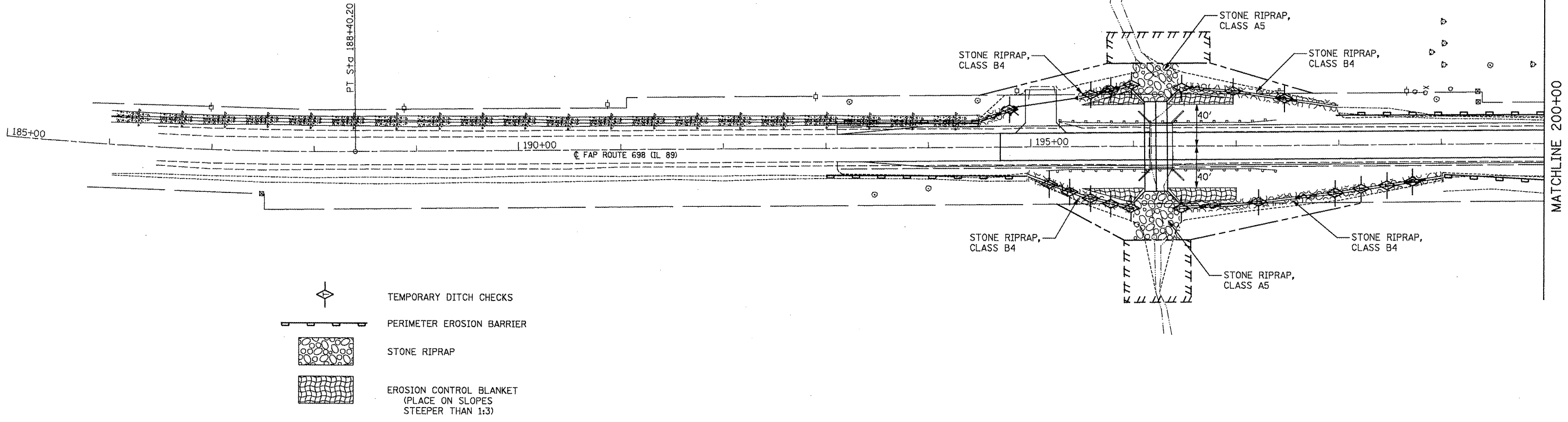


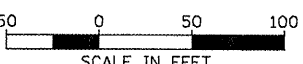
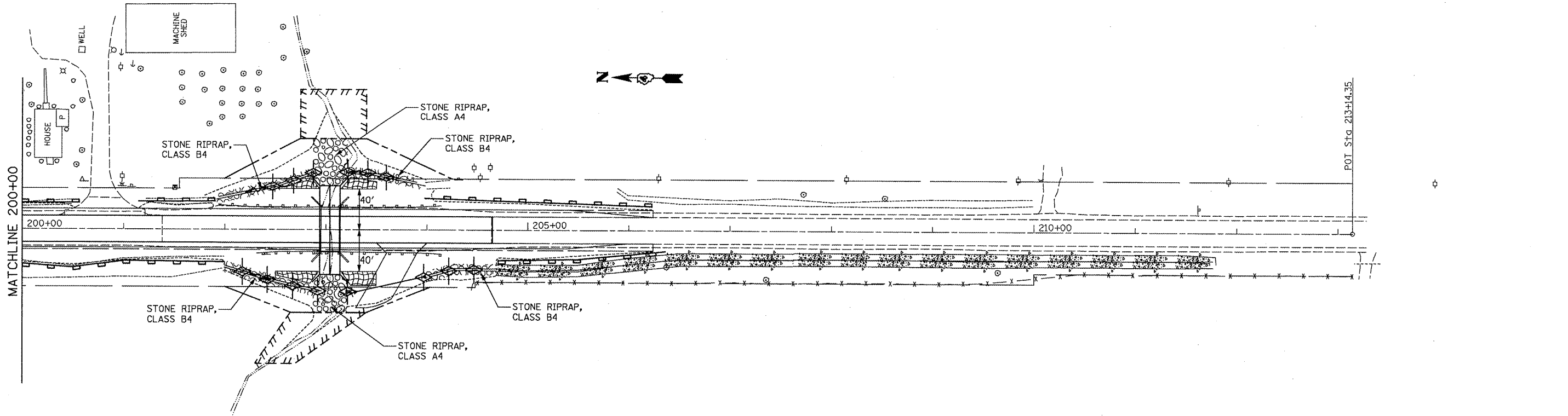
APPLY TEMPORARY EROSION CONTROL SEEDING TO ALL DISTURBED AREAS.



MACHINE SHED
CONC. PAD



- TEMPORARY DITCH CHECKS
- PERIMETER EROSION BARRIER
- STONE RIPRAP
- EROSION CONTROL BLANKET
(PLACE ON SLOPES STEEPER THAN 1:3)



FILE NAME = ...Plans\0468571-shr-eros.dgn	USER NAME = #USER#	DESIGNED -	REVISED -
Johnson, Depp & Quisenberry CONSULTING ENGINEERS Springfield, Illinois	PLOT SCALE = 100.0000' / IN.	DRAWN -	REVISED -
	PLOT DATE = 12/13/2011 10:27:09	CHECKED -	REVISED -
		DATE -	REVISED -

**STATE OF ILLINOIS
DEPARTMENT OF TRANSPORTATION**

EROSION AND SEDIMENT CONTROL PLAN			
SCALE:	SHEET NO.	OF SHEETS	STA. TO STA.

F.A.P. RTE. 698	SECTION (2) BR-1 & BR-2	COUNTY PUTNAM	TOTAL SHEETS 71	SHEET NO. 29
CONTRACT NO. 68571				
ILLINOIS FED. AID PROJECT				