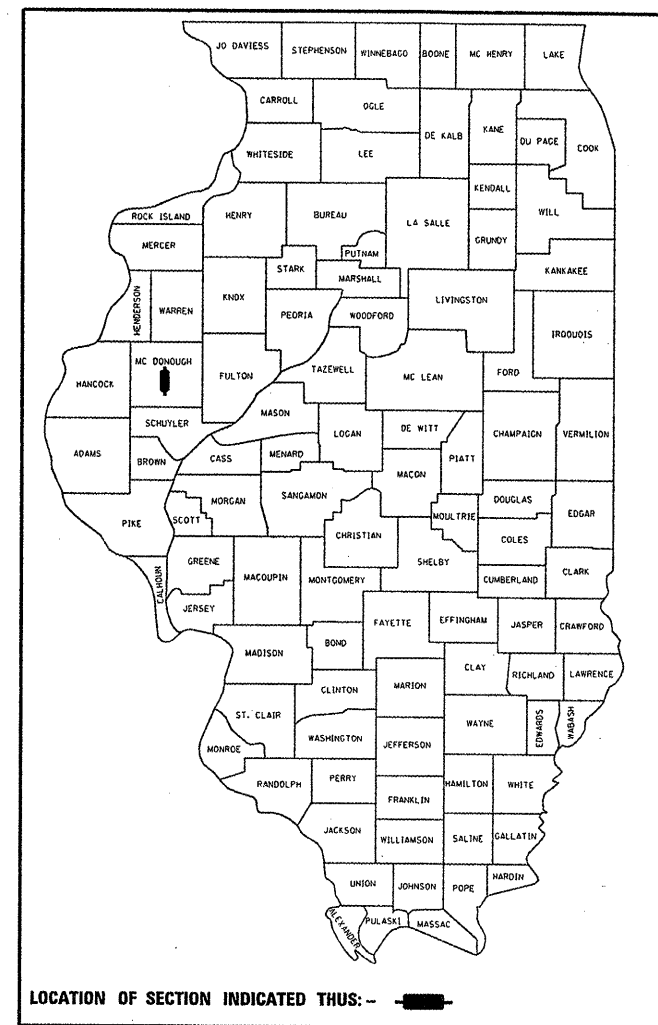


F.A.P. RTE.	SECTION	COUNTY	TOTAL SHEETS	SHEET NO.
310	(38B-2)BR	MCDONOUGH	130	1
		ILLINOIS	CONTRACT NO. 68691	

D-94-012-07



LOCATION OF SECTION INDICATED THUS: -

STATE OF ILLINOIS
DEPARTMENT OF TRANSPORTATION
DIVISION OF HIGHWAYS

**PROPOSED
HIGHWAY PLANS**

FAP ROUTE 310 (US 67)
SECTION (38B-2)BR
PROJECT ACNHF-0310(147)
STRUCTURE RECONSTRUCTION
MCDONOUGH COUNTY
C-94-023-07

INDEX OF SHEETS

- 1 COVER SHEET
- 2 GENERAL NOTES
- 3-7 SUMMARY OF QUANTITIES
- 8-12 TYPICAL SECTIONS
- 13-17 SCHEDULES OF QUANTITIES
- 18-19 ALIGNMENT, TIES, AND BENCHMARKS
- 20-26 PLAN & PROFILE SHEETS
- 27-44 MAINTENANCE OF TRAFFIC
- 45-47 EROSION CONTROL PLAN
- 48-49 RIGHT-OF-WAY PLANS
- 50 INTERSECTION DETAILS
- 51 PAVEMENT MARKING DETAILS
- 52-57 EXISTING BRIDGE PLANS
- 58-92 STRUCTURE PLANS
- 93-100 DISTRICT CADD STANDARDS
- 101-104 CROSS SECTIONS - FAP 310 (US 67)
- 105-108 CROSS SECTIONS - TR 1750N
- 109-110 CROSS SECTIONS - PRIVATE DRIVE 151
- 111-112 CROSS SECTIONS - SPECIAL DITCH
- 113-122 CROSS SECTIONS - MAINTENANCE OF TRAFFIC (PRE-STAGE I)
- 123-130 CROSS SECTIONS - MAINTENANCE OF TRAFFIC (STAGE III)
- STANDARDS

LIST OF STANDARDS

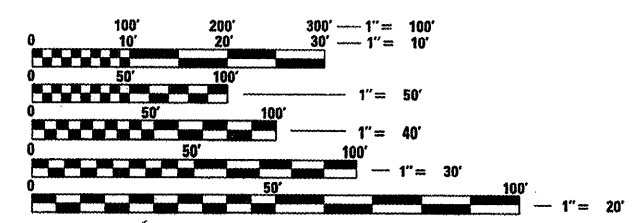
000001-06	601101-01	631011-08	701101-02	704001-07	781001-03
280001-06	602401-03	631031-10	701106-02	720001-01	B.L.R. 21-9
420401-08	602601-02	635001-01	701400-05	720006-03	
515001-03	602701-02	635006-03	701406-06	720011-01	
542301-03	604106-01	635011-02	701416-07	728001-01	
542401-01	630001-10	666001-01	701426-04	729001-01	
601001-04	630301-05	667101-02	701901-02	780001-03	

CADD STANDARDS

- 205001-D4
- 281001-D4
- 406101-D4
- 440001-D4
- 630101-D4

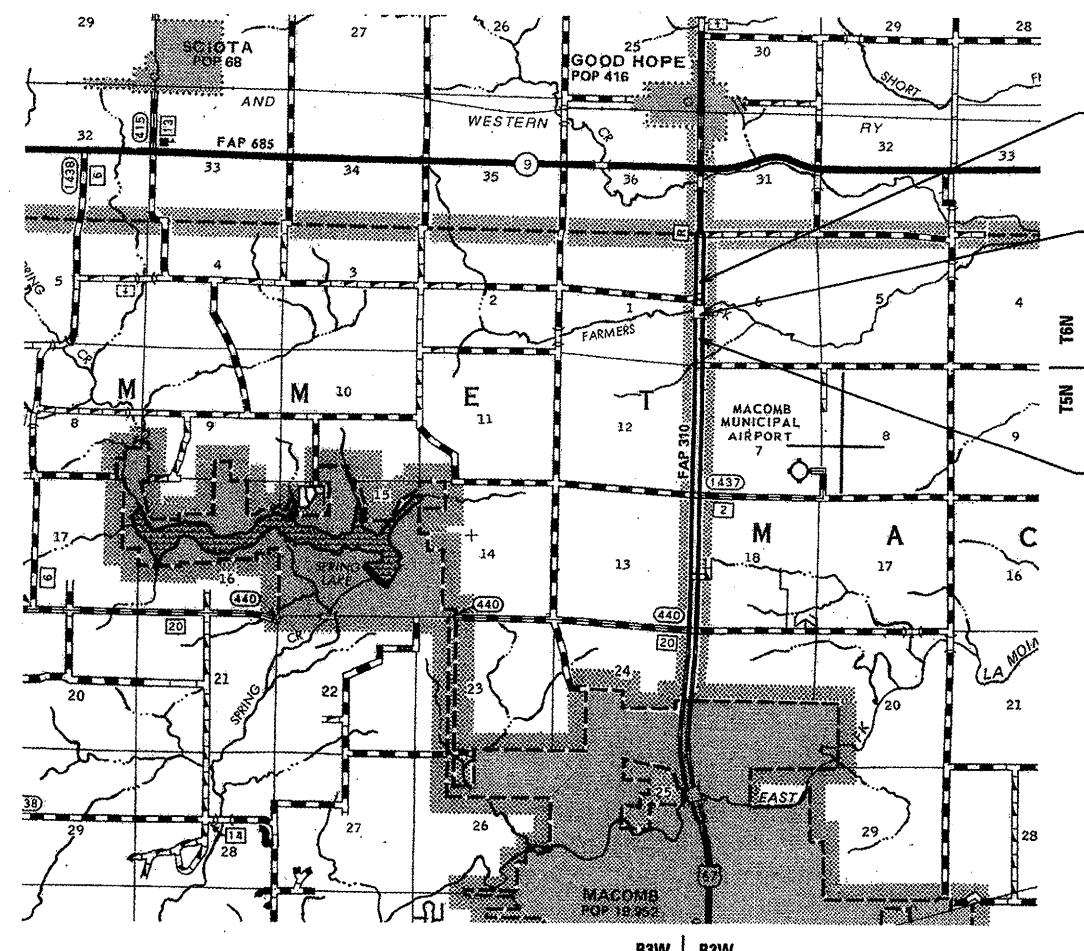
DESIGN DESIGNATION:

OTHER PRINCIPAL ARTERIAL
ADT = 7400 (2007)
ADT = 9200 (2027)
PV = 88%
SU = 4%
MU = 8%



FULL SIZE PLANS HAVE BEEN PREPARED USING STANDARD ENGINEERING SCALES. REDUCED SIZED PLANS WILL NOT CONFORM TO STANDARD SCALES. IN MAKING MEASUREMENTS ON REDUCED PLANS, THE ABOVE SCALES MAY BE USED.

J.U.L.I.E.
JOINT UTILITY LOCATION INFORMATION FOR EXCAVATION
1-800-892-0123
OR 811



BEGIN PROJECT
SEC (38B-2)BR
STA 147+20.00

REMOVE & REPLACE
EXISTING DUAL STRUCTURES
OVER FARMERS FORK
1 MILE SOUTH OF IL9 /US67 INT
N.B. US 67 STA 152+97.03
EX S.N. 055-0003
PR S.N. 055-0080
S.B. US 67 STA 153+63.70
EX S.N. 055-0027
PR S.N. 055-0081

END PROJECT
SEC (38B-2)BR
STA 159+45.00



PROJECT ENGINEER: CHRISTOPHER MAUSHARD 309-671-3453
PROJECT MANAGER: SOBHI LABABIDI 309-671-3460
CATALOG NO. 033466-00D
CONTRACT NO. 68691

GROSS LENGTH OF SECTION (38B-2)BR = 1,225 ft (0.2320 miles)
NET LENGTH OF SECTION (38B-2)BR = 1,225 ft (0.2320 miles)



Steve E. Bange 11/10/11
STEVE E. BANGE DATE
REGISTERED PROFESSIONAL ENGINEER
STATE OF ILLINOIS NO. 062-053338
LICENSE EXPIRES NOVEMBER 30, 2013

STATE OF ILLINOIS
DEPARTMENT OF TRANSPORTATION
DIVISION OF HIGHWAYS

SUBMITTED DEC 12 20 11

DEPUTY DIRECTOR OF HIGHWAYS, REGION ENGINEER
Feb 3 20 12
John D. Karamella, P.E.
acting ENGINEER OF DESIGN AND ENVIRONMENT

Feb 3 20 12
William R. Fues, Jr.
acting DIRECTOR OF HIGHWAYS, CHIEF ENGINEER

PLANS PREPARED BY:
KLINGNER & ASSOCIATES, P.C.
Engineers • Architects • Surveyors
616 North 24th Street, Quincy, IL Ph: (217) 223-3670 • Fax: (217) 223-3683
4518 Paris Gravel Road, Hannibal, MO Ph: (573) 221-0020 • Fax: (573) 221-0012
6100 N. 4th Street, Suite 100, Burlington, IA Ph: (319) 753-1636 • Fax: (319) 752-3685
49 North Prairie Street, Galesburg, IL Ph: (309) 342-4042 • Fax: (309) 341-3781
Internet Address: www.klingner.com

STATE OF ILLINOIS DESIGN FIRM # 1842738
**PRINTED BY THE AUTHORITY
OF THE STATE OF ILLINOIS**