










**LEGEND**

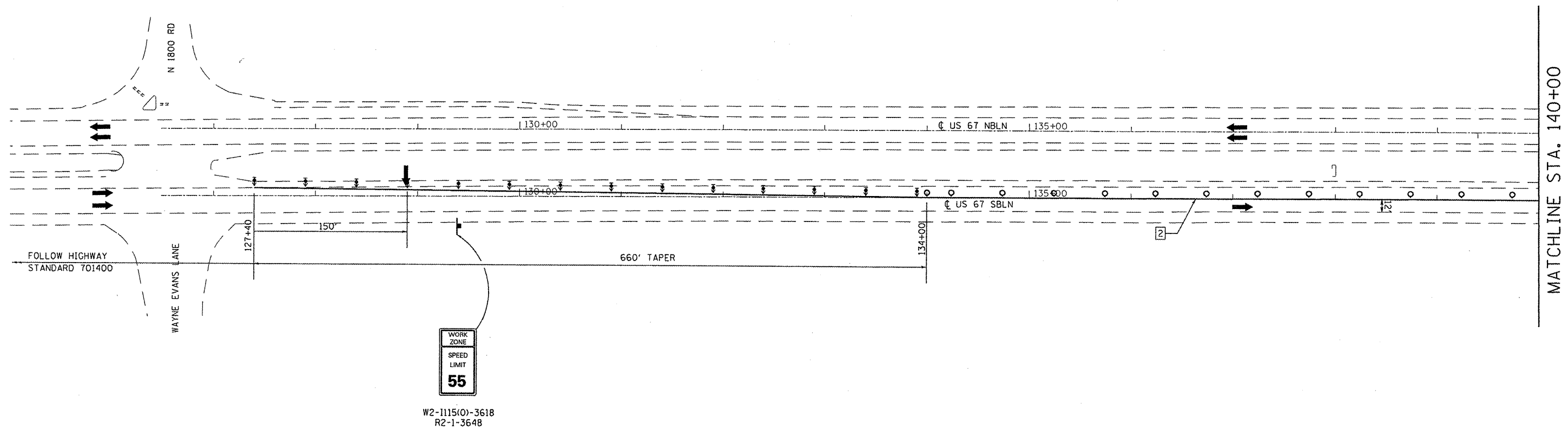
-  WORK AREA
-  TYPE III BARRICADE WITH FLASHING LIGHTS
-  TEMPORARY CONCRETE BARRIER
-  DRUM WITH STEADY BURN MONODIRECTIONAL LIGHT
-  DIRECTION INDICATOR BARRICADE WITH STEADY BURN MONODIRECTIONAL LIGHT
-  TYPE II BARRICADE WITH STEADY BURN MONODIRECTIONAL LIGHT
-  SIGN
-  VERTICAL PANEL (BACK TO BACK)
-  ARROW BOARD

**STAGE 2 SEQUENCE OF CONSTRUCTION**

1. REMOVE STAGE 1 TRAFFIC CONTROL STRIPING AND SIGNAGE.
2. REMOVE ANY EXISTING PAVEMENT MARKING LINES, REFLECTORS AND SIGNS THAT CONFLICT WITH THE STAGE 2 TRAFFIC CONTROL UNDER HIGHWAY STANDARD 701426.
3. FURNISH AND INSTALL STAGE 2 TRAFFIC CONTROL STRIPING AND SIGNAGE AS SHOWN IN THE PLANS, STANDARD 701400, STANDARD BLR-21, AND STANDARD 701416.
4. REMOVE EXISTING SN 055-0003.
5. CONSTRUCT PROPOSED SN 055-0080.
6. CONSTRUCT NB LANES OF US 67 AND ALL OF PRIVATE DRIVE 151.


**STAGE 2 NOTES**

1. "ROAD CONSTRUCTION AHEAD" SIGNS SHALL BE PLACED ON ALL SIDE ROADS WITHIN LIMITS OF MAINLINE "ROAD CONSTRUCTION AHEAD" SIGNS.
2. ALL COMMERCIAL, PRIVATE, AND FIELD ENTRANCES SHALL HAVE SUITABLE ACCESS, AS DETERMINED BY THE ENGINEER, AT ALL TIMES.
3. KEEP PRIVATE DRIVE OPEN TRAFFIC BY PROVIDING A MINIMUM 12' WIDE 4" THICK AGGREGATE SURFACE. AS EACH LIFT OF HOT-MIX ASPHALT IS PLACED A CORRESPONDING LIFT OF AGGREGATE SHALL BE PLACED TO MAINTAIN ACCESS TO THE PRIVIED DRIVE ONCE PAVING OPERATIONS HAVE PASSED. AGGREGATE TO BE PAID FOR AS "AGGREGATE FOR TEMPORARY ACCESS".



**TEMPORARY PAVEMENT MARKING LEGEND**

- 1 PAVEMENT MARKING TAPE, TYPE III - LINE 4" (SOLID WHITE)
- 2 PAVEMENT MARKING TAPE, TYPE III - LINE 4" (SOLID YELLOW)



FILE NAME =	USER NAME = seb	DESIGNED =	REVISED =	<b>STATE OF ILLINOIS DEPARTMENT OF TRANSPORTATION</b>	<b>MAINTENANCE OF TRAFFIC STAGE 2 STRIPING AND SIGNAGE</b>	F.A.P. RTE.	SECTION	COUNTY	TOTAL SHEETS	SHEET NO.	
	pi:\07files\070286\phase2\cadd sheets\0488691-sht-staging2-1.dgn	DRAWN =	REVISED =			310	(388-2)BR	MCDONOUGH	130	40	
	PLOT SCALE = 1/8" = 1' / IN.	CHECKED =	REVISED =			CONTRACT NO. 68691					
	PLOT DATE = 12/7/2011	DATE =	REVISED =			ILLINOIS FED. AID PROJECT					

SCALE: 1"=50' SHEET NO. 14 OF 18 SHEETS STA. 125+00 TO STA. 140+00