

F.A.I. RTE.	SECTION	COUNTY	TOTAL SHEETS	SHEET NO.
155	90(108RS-4;107,106,106X)RS-2	TAZEWELL	92	1
		ILLINOIS	CONTRACT NO. 68914	

INDEX OF SHEETS

- 1. COVER SHEET
- 2.-3. COMMITMENTS, GENERAL NOTES, JOB SPECIFIC NOTES
- 4.-8. SUMMARY OF QUANTITIES
- 9.-23. TYPICAL SECTIONS
- 24.-50. SCHEDULES OF QUANTITIES
- 51. LINE DIAGRAM
- 52. RECOVERY TIES AND BENCHMARKS
- 53.-66. I-155 PLAN
- 67. BROADWAY RAMP D CONSTRUCTION LAYOUT
- 68. PROPOSED ISLAND DETAIL
- 69. PERMANENT TRAFFIC COUNTERS INSTALLATION DETAIL
- 70. PARTIAL EXIT RAMP CLOSURE DETAIL
- 71. AERIAL SPEED ZONE MARKINGS DETAIL
- 72. PCC BUTT JOINT DETAIL
- 73. PCC/HMA PAVEMENT TRANSITION
- 74. WIDE FLANGE BEAM REMOVAL JOINT REMOVAL DETAIL
- 75.-87. DISTRICT STANDARDS
- 88.-92. BROADWAY RAMP D CROSS SECTIONS

HIGHWAY STANDARDS

420001-07	542311-03	631031-10	701400-05	780001-03
442001-04	542401-01	635006-03	701401-06	781001-03
442101-07	601001-04	635011-02	701406-06	
482001-02	601101-01	642001-02	701411-08	
482006-03	606301-04	701101-02	701451-01	
542301-03	630001-10	701106-02	701901-02	

DISTRICT STANDARDS

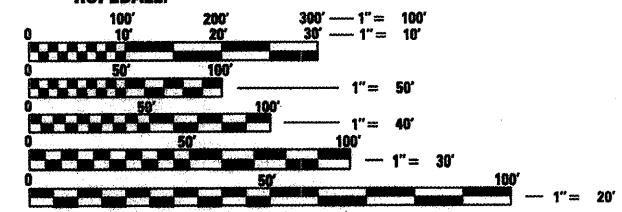
281001-D4	606301-D4
406001-D4	630101-D4
406101-D4	780001-D4
440001-D4	
542001-D4	

DESIGN DESIGNATION

INTERSTATE
 ADT: 20,800 (2010)
 MU: 12.2% (2010)
 SU: 5.0% (2010)

PROJECT DESCRIPTION

THE WORK CONSISTS OF MILLING, OVERLAYING, SHOULDER REPAIR, GRADING AND SHAPING DITCHES AND UPGRADING GUARDRAIL TERMINALS ON I-155 FROM BIRCHWOOD STREET IN MORTON TO FEATHER ROAD NORTH OF HOPEDALE.



FULL SIZE PLANS HAVE BEEN PREPARED USING STANDARD ENGINEERING SCALES. REDUCED SIZED PLANS WILL NOT CONFORM TO STANDARD SCALES. IN MAKING MEASUREMENTS ON REDUCED PLANS, THE ABOVE SCALES MAY BE USED.

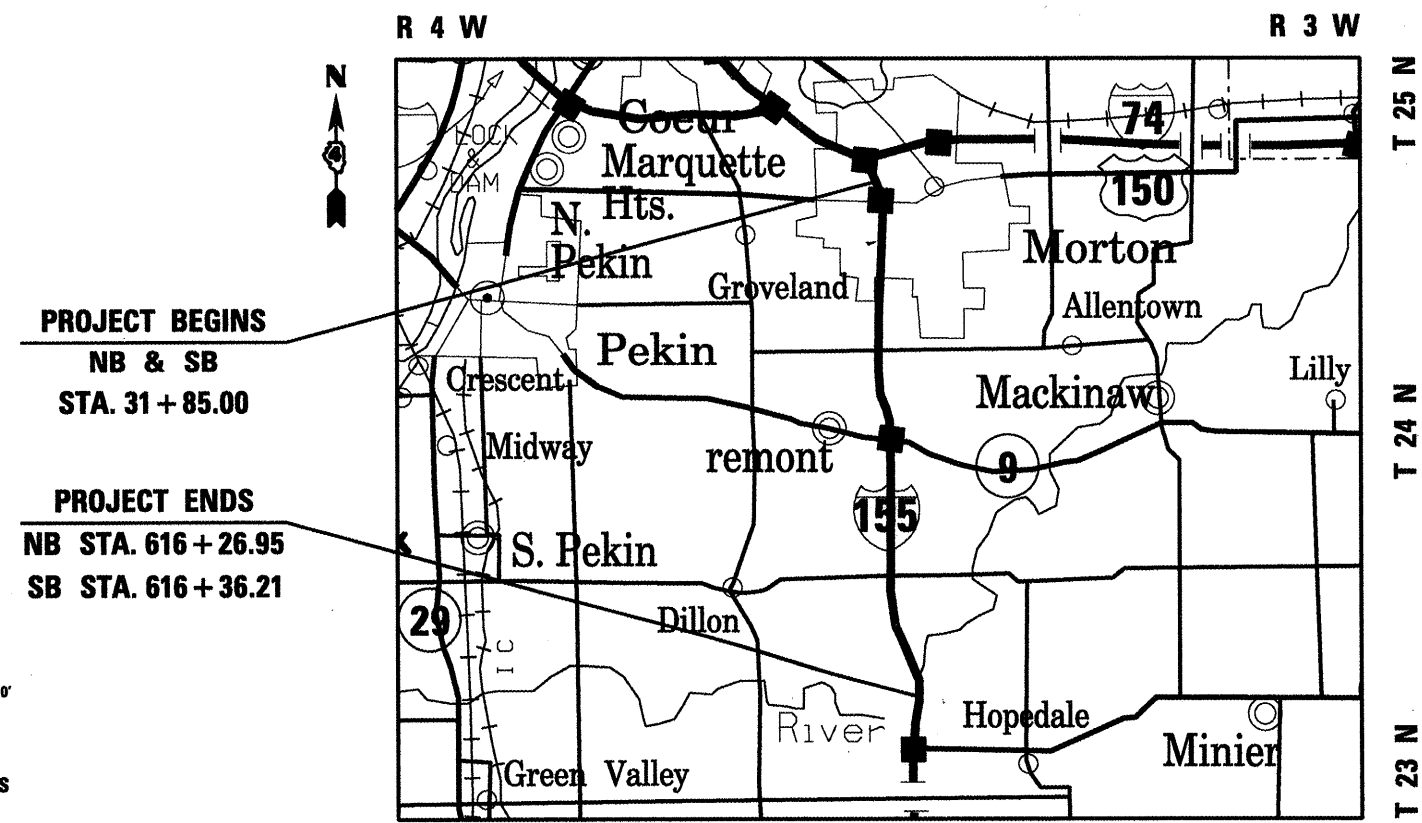
J.U.L.I.E.
 JOINT UTILITY LOCATION INFORMATION FOR EXCAVATION
 1-800-892-0123
 OR 811

PROJECT ENGINEER: CHRISTOPHER MAUSHARD (309) 671-3453
PROJECT MANAGER: MIKE MOHAMED (309) 671-3462
CATALOG NO. 034278-00D
CONTRACT NO. 68914

STATE OF ILLINOIS
DEPARTMENT OF TRANSPORTATION
DIVISION OF HIGHWAYS
PROPOSED
HIGHWAY PLANS

F.A.I. ROUTE 155 (I-155)
SECTION 90(108RS-4;(107,106,106X)RS-2)
PROJECT IM-155-1(010)031
RESURFACING, RESTORATION, REHABILITATION
TAZEWELL COUNTY

C-94-123-09

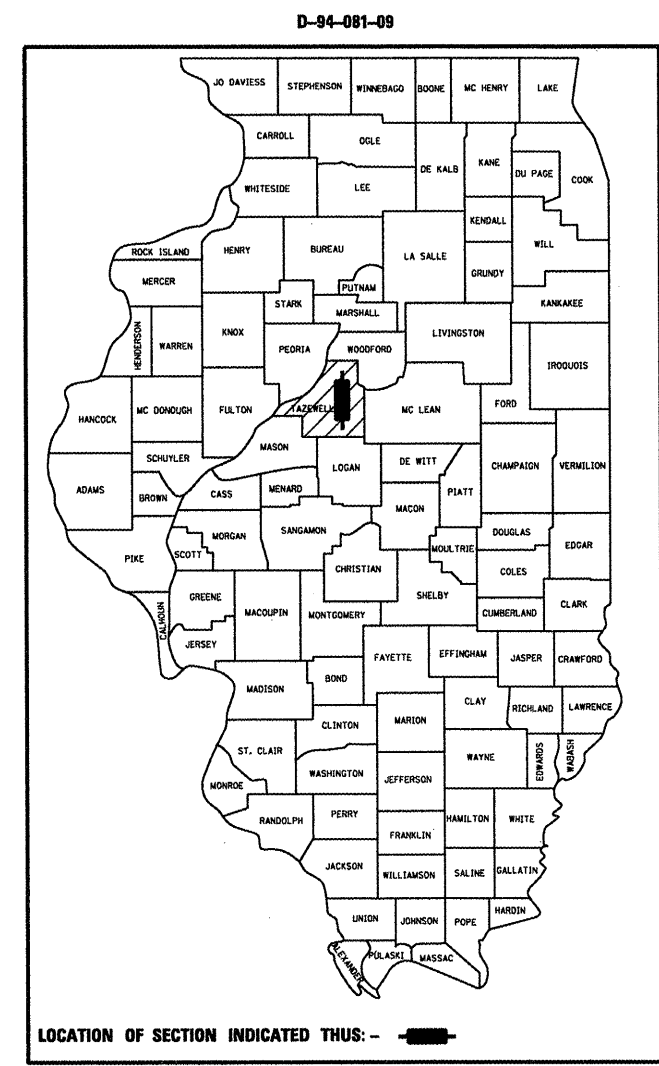


PROJECT BEGINS
 NB & SB
 STA. 31 + 85.00

PROJECT ENDS
 NB STA. 616 + 26.95
 SB STA. 616 + 36.21

SEE LINE DIAGRAM ON SHEET 50 FOR STRUCTURE OMISSIONS
STA. EQUATIONS:
 STA. 167 + 06.37 BK = 164 + 34.54 AH
 STA. 606 + 47.59 BK = 608 + 08.87 AH

GROSS LENGTH = 101,892.39 FT. = 19.30 MILES
 NET LENGTH = 57,622.89 FT. = 10.91 MILES



STATE OF ILLINOIS
 DEPARTMENT OF TRANSPORTATION
 DIVISION OF HIGHWAYS

SUBMITTED Jan 9 2012
Joseph E. Crowl
 DEPUTY DIRECTOR OF HIGHWAYS, REGION ENGINEER

February 3 2012
John D. Baranzelli, P.E./BL
 acting ENGINEER OF DESIGN AND ENVIRONMENT

February 3 2012
William R. Freyler
 acting DIRECTOR OF HIGHWAYS, CHIEF ENGINEER

PRINTED BY THE AUTHORITY
OF THE STATE OF ILLINOIS