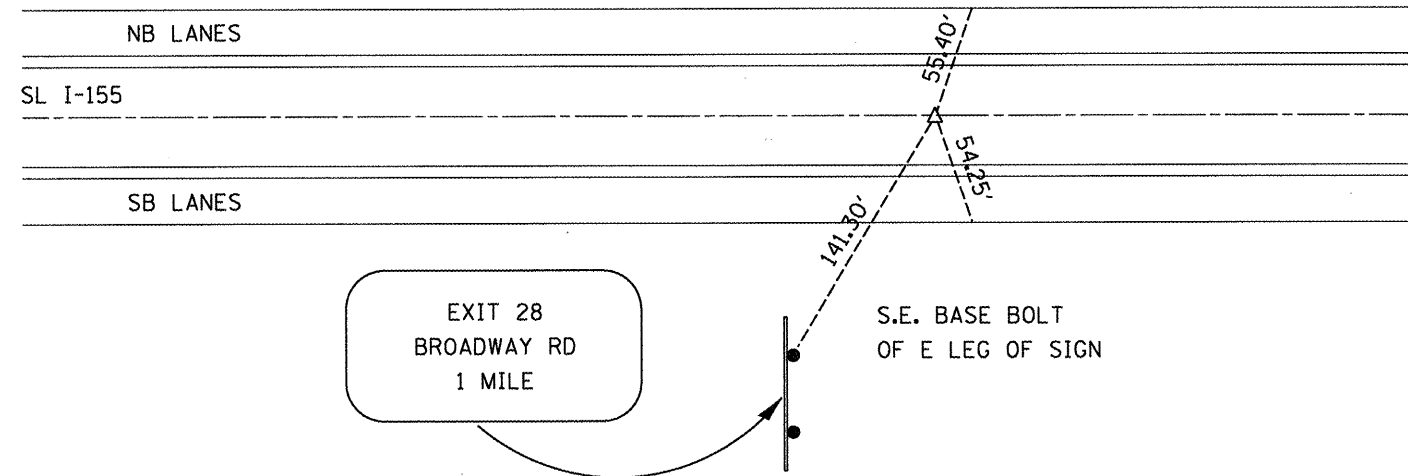


TIES TO 107 DIV. OF HWYS
BR. DISK, FLUSH
STA. 129+99.92



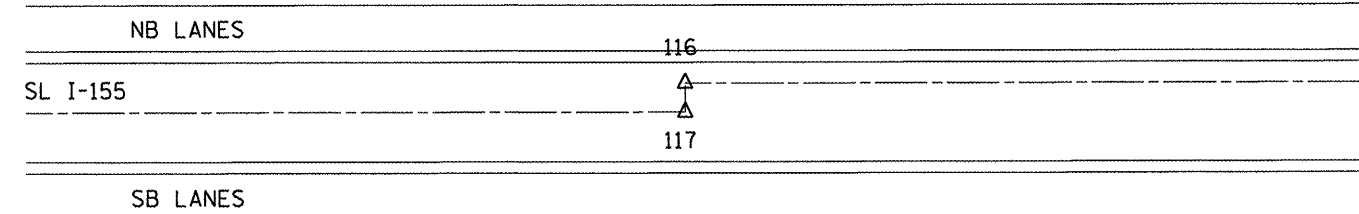
P.K. NAIL & WASHER
IN PVMT STA. 130+00
(SB & NB LANES)



TIES TO 116 & 117 DIV. OF HWYS
BR. DISK, FLUSH
STA. 215+27.87



SIGN POST



P.K. NAIL & WASHER
IN WOOD POST

TO 116 - 90.55'
TO 117 - 85.75'



TO 116 - 133.55'
TO 117 - 130.85'



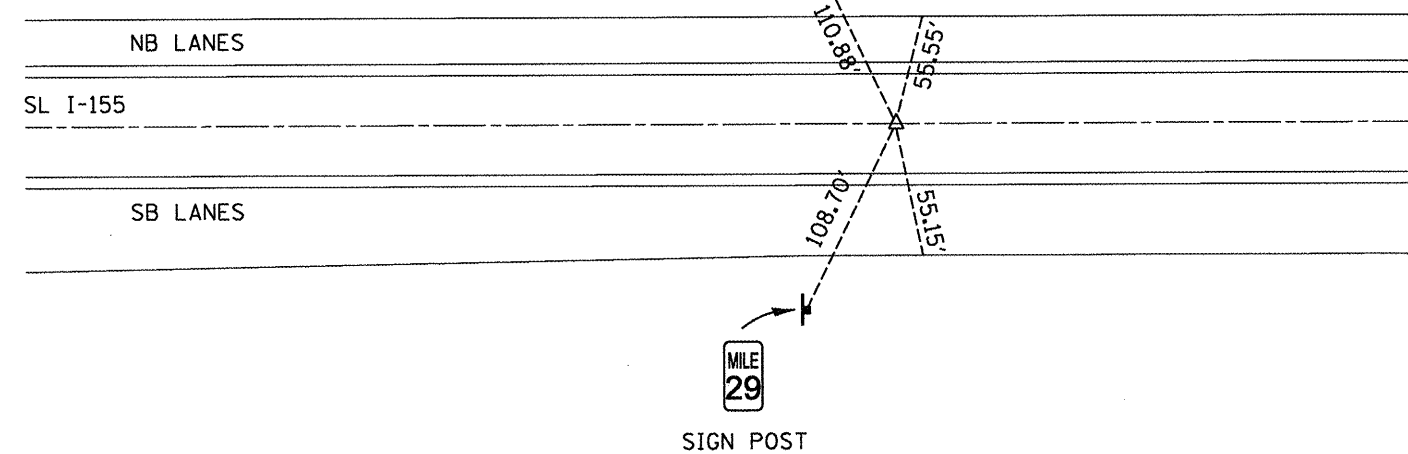
TIES TO 110 DIV. OF HWYS
BR. DISK, FLUSH
STA. EQ. 167+06.37 BK = 164+34.54 AH



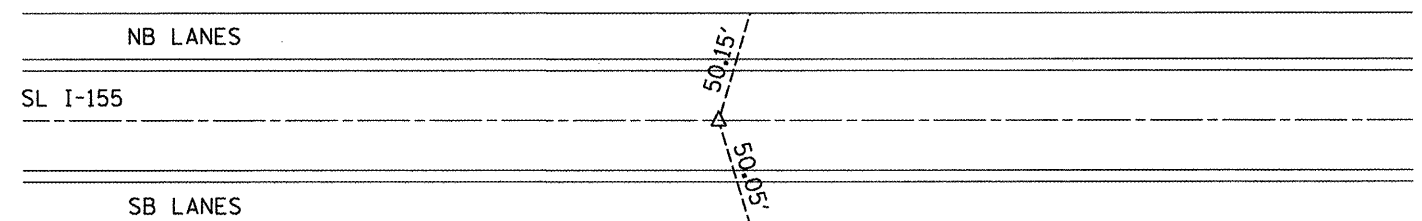
SIGN POST



P.K. NAIL & WASHER
IN PVMT STA. 164+34.54
(SB & NB LANES)



TIES TO 121 DIV. OF HWYS
BR. DISK, FLUSH
STA. 250+00.19



FILE NAME =
0468914-1-155 Typical.dgn

USER NAME = johnsonv	DESIGNED -	REVISED -
PLOT SCALE = 100.0000' / in.	DRAWN -	REVISED -
PLOT DATE = 1/9/2012	CHECKED -	REVISED -
	DATE -	REVISED -

STATE OF ILLINOIS
DEPARTMENT OF TRANSPORTATION

RECOVERY TIES AND BENCHMARKS

NOT TO SCALE | SHEET NO. 1 OF 1 SHEETS | STA. TO STA.

F.A.I. RTE.	SECTION	COUNTY	TOTAL SHEETS	SHEET NO.
155	90108RS-4(107,106,106XRS-2)	TAZEWELL	92	52
ILLINOIS FED. AID PROJECT			CONTRACT NO. 68914	