
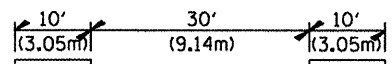

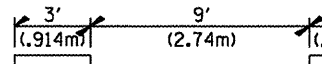


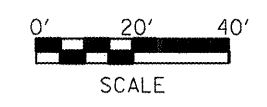
- (A) STA. 494+07.82, 47.86' RT
- (B) STA. 494+29.46, 70.75' RT
- (C) STA. 494+48.29, 93.27' RT
- (D) STA. 494+51.51, 137.24' RT

MATCHLINE STA. 282+00

CONSTRUCTION / IMPROVEMENT
ENDS STA. 286+18

TYPICAL PAVEMENT MARKING LEGEND

- (1) 4(100) Solid (Yellow)
- (2) 4(100) Solid (White)
- (3) 2-6(150) Crosswalk @ 6'-6" (2m)min C.-C. (White)
2-8(200) Crosswalk @ 6'-6" (2m)min C.-C. (White) (When traffic signals are present.)
- (4) 6(150) Skip-Dash (White) 
- (5) 8(200) Solid (White)
- (6) 12(300) Diagonal (White) (Item (6) is shown on Std. 780001)
- (7) 24(600) Stop Bar (White)
- (8) Letters & Symbols
- (9) 4(100) Skip-Dash (Yellow) 
- (10) 12(300) Diagonal (Yellow) 
- (11) 8(200) Skip-Dash (White) 



FILE NAME = D:\68A66-Plan\01.dgn
USER NAME = horstkj

DESIGNED -	REVISIONS -
DRAWN -	REVISIONS -
CHECKED -	REVISIONS -
DATE -	REVISIONS -

**STATE OF ILLINOIS
DEPARTMENT OF TRANSPORTATION**

PAVEMENT MARKING DETAILS			
SCALE:	SHEET	OF SHEETS	STA. TO STA.

F.A.P. RTE. 399	SECTION (35,36)N-1	COUNTY TAZEWELL	TOTAL SHEETS 60	SHEET NO. 29
ILLINOIS FED. AID PROJECT				