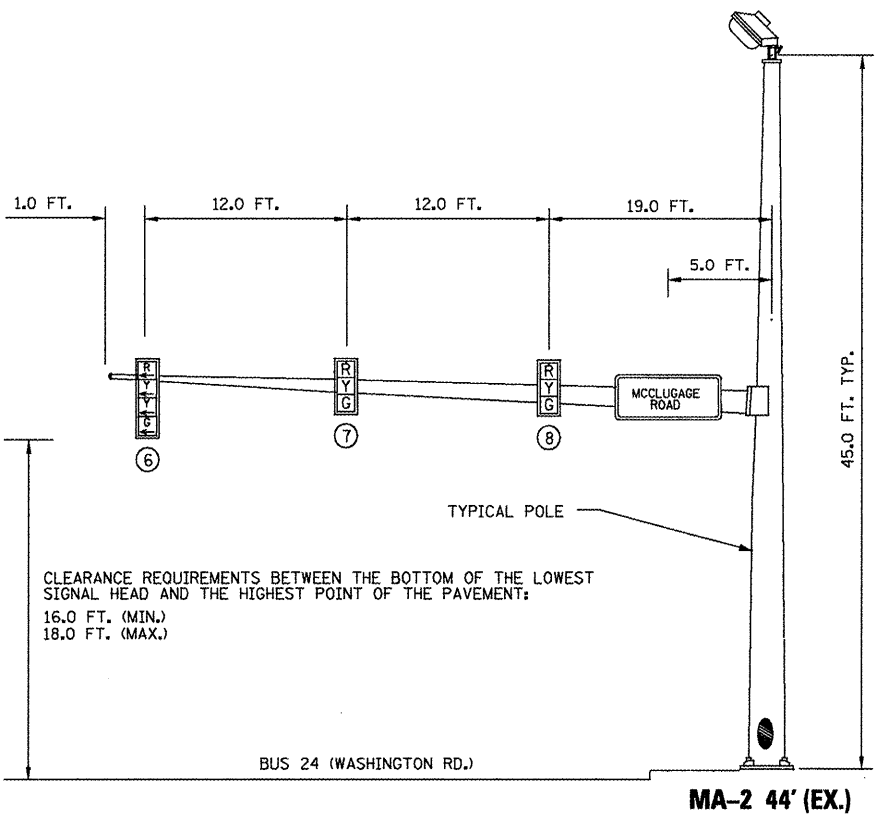
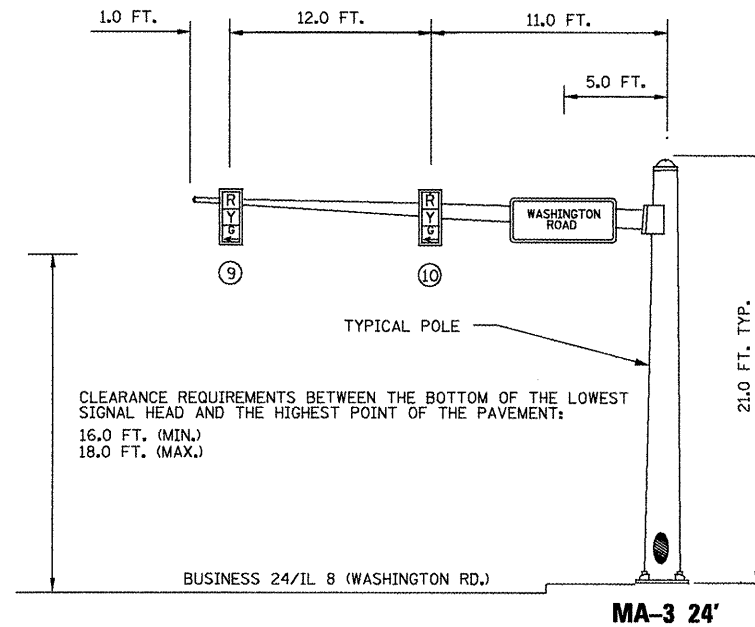


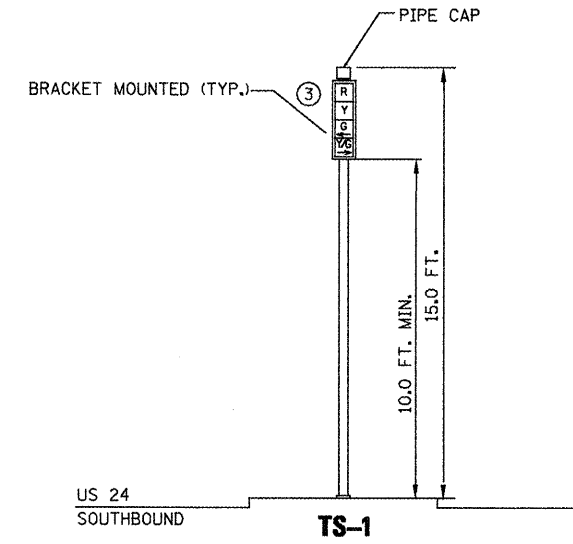
WESTBOUND TRAFFIC SIGNAL
NORTHWEST CORNER OF US 24 (MCCLUGAGE) & IL 8/BUS 24 (WASHINGTON)



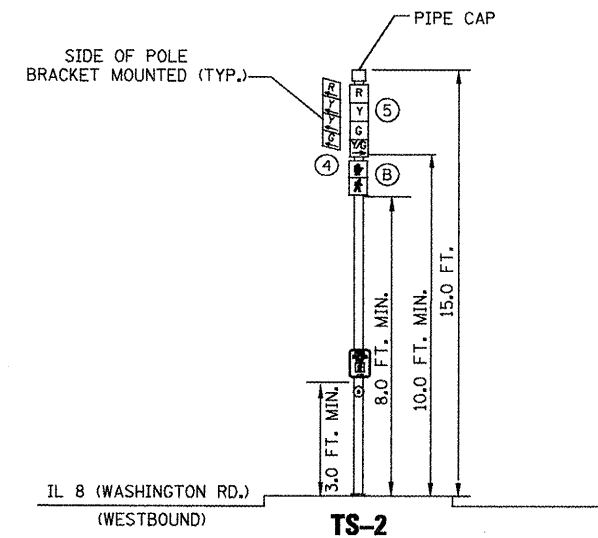
EASTBOUND TRAFFIC SIGNAL
SOUTHEAST CORNER OF US 24 (MCCLUGAGE) & IL 8/BUS 24 (WASHINGTON)



SOUTHBOUND TRAFFIC SIGNAL
SOUTHWEST CORNER OF US 24 (MCCLUGAGE) & IL 8/BUS 24 (WASHINGTON)



SOUTHBOUND TRAFFIC SIGNAL
NORTHWEST ISLAND OF US 24 (MCCLUGAGE) & IL 8/BUS 24 (WASHINGTON)



WESTBOUND TRAFFIC SIGNAL
NORTHEAST ISLAND OF US 24 (MCCLUGAGE) & IL 8/BUS 24 (WASHINGTON)

NOT TO SCALE
 TRAFFIC SIGNALS
 SHEET 7 OF 10

FILE NAME = 68A66 - Business 24 IL 8 Traffic Signal	USER NAME = boyer.m.j	DESIGNED -	REVISED -	STATE OF ILLINOIS DEPARTMENT OF TRANSPORTATION	MAST ARM AND TRAFFIC SIGNAL POST DETAILS US 24 (MCCLUGAGE RD.) & IL 8 /BUS 24 (WASHINGTON RD.)	F.A.P. RTE. = 399	SECTION = (35,36)N-1	COUNTY = TAZEWELL	TOTAL SHEETS = 60	SHEET NO. = 36		
	Final 12-16-11.dgn	DRAWN -	REVISED -			SCALE: _____	SHEET OF SHEETS STA. _____ TO STA. _____	CONTRACT NO. 68A66				
	PLOT SCALE = 68.2740' / 1" =	CHECKED -	REVISED -			ILLINOIS FED. AID PROJECT						
	PLOT DATE = 12/16/2011	DATE -	REVISED -									