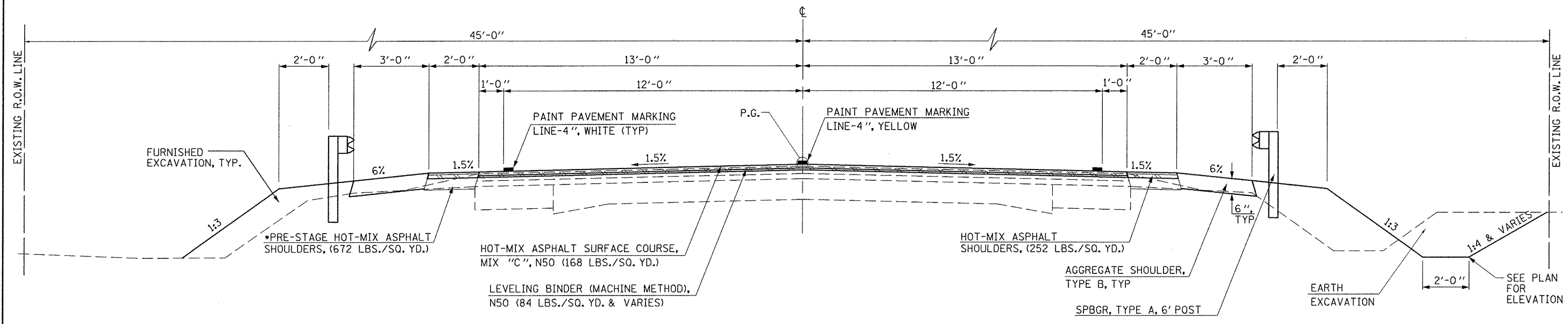


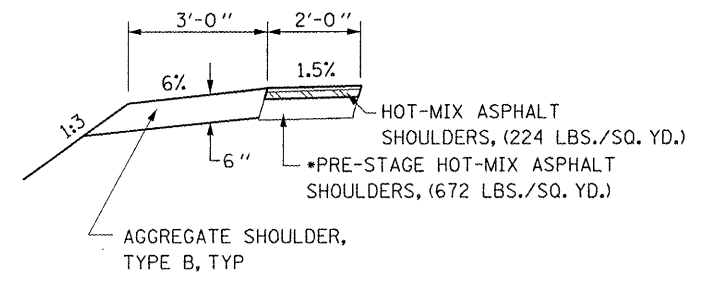
**EXISTING TYPICAL CROSS SECTION**  
STA 2075+85.00 TO STA 2083+15.00

EXISTING BRIDGE OMISSION  
STA. 2079+10.75 TO STA. 2079+89.25

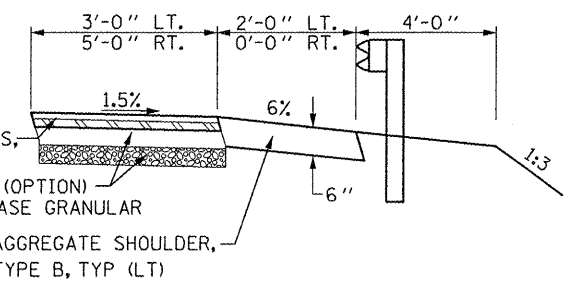


**PROPOSED TYPICAL CROSS SECTION**  
STA 2075+85.00 TO STA 2083+15.00

NOTE: PRE-STAGE 6" HMA SHOULDERS AND BASE COURSE (OPTION), SHALL BE CONSTRUCTED TO THE SAME ELEVATION AS THE EXISTING PAVEMENT. THE SHOULDERS AND BASE COURSE (OPTION) WILL THEN BE MILLED 1 1/2" PRIOR TO RESURFACING TO ESTABLISH THE PROPOSED PAVEMENT SLOPES.



**SHOULDER DETAIL**  
(WITHOUT GUARDRAIL)



**WIDENING DETAIL**

STA. 2076+95.00 TO STA. 2078+98.50 RT.  
STA. 2080+90.60 TO STA. 2082+22.50 RT.  
STA. 2077+50.00 TO STA. 2079+03.73 LT.  
STA. 2079+72.74 TO STA. 2082+35.50 LT.

BRIDGE OMISSION  
STA. 2079+21.00 TO STA. 2080+43.00

REVISOR'S MARK: REVISED SHEET 1/23/12

HURST-ROSCHKE ENGINEERS, INC.  
HILLSBORO, ILLINOIS 62049  
(217)532-3959 FAX (217)532-3212

**HR**  
HURST-ROSCHKE ENGINEERS, INC.

|   |                    |                |           |
|---|--------------------|----------------|-----------|
| FILE NAME =   | USER NAME = keysrb | DESIGNED - JJC | REVISED - |
| c:\pwork\pwork\keysrb\d0101443\057058\right-typical.dgn |                    | DRAWN - UJ     | REVISED - |
| PLOT SCALE = 40,0000' / in.                             |                    | CHECKED - MAR  | REVISED - |
| PLOT DATE = 6/2/2011                                    |                    | DATE - 5-13-11 | REVISED - |

STATE OF ILLINOIS  
DEPARTMENT OF TRANSPORTATION

EXISTING & PROPOSED TYPICAL SECTIONS (ROADWAY)

SCALE: N/A SHEET NO. 1 OF 1 SHEETS STA. TO STA.

| F.A.P. RTE.                                     | SECTION | COUNTY    | TOTAL SHEETS       | SHEET NO. |
|---|---------|-----------|--------------------|-----------|
| 808   | 94BR-1  | CHAMPAIGN | 50                 | 5         |
| FED. ROAD DIST. NO. 5 ILLINOIS FED. AID PROJECT |         |           | CONTRACT NO. 70582 |           |

