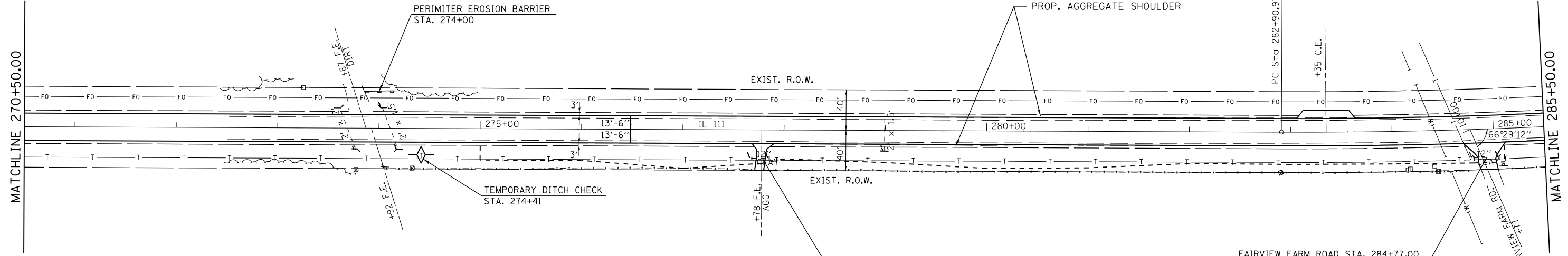


PLAN	SURVEYED	BY	DATE
	PLOTTED		
	NOTE BOOK		
	NO.		
	ALIGNED		
	CHECKED		
	FILE NAME		

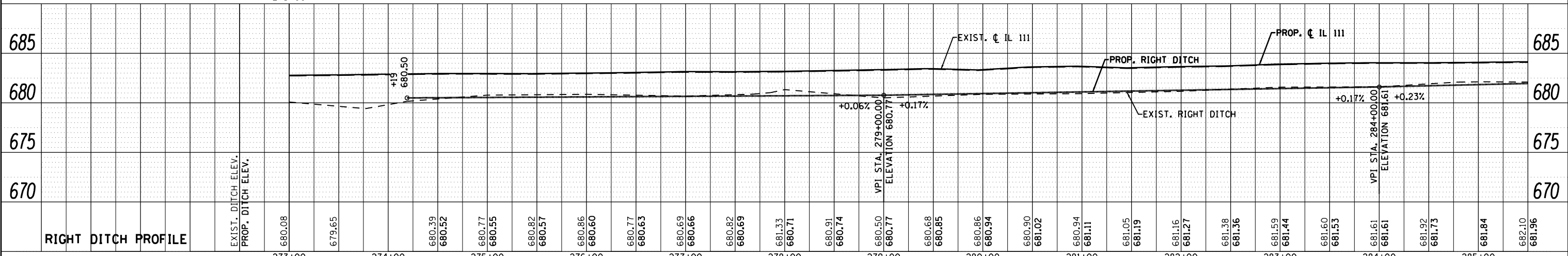



BM FS 13
CHISLED 'T' NEAR CENTER OF HEADWALL
OF CULVERT UNDER IL 111
±1.2 MILES N. OF PALMYRA SIGN
STA. 278+99.3-20.6' LT.
ELEV. 682.700 (NAVD 88)

F.E. STA. 277+78.00
PROP. PIPE CULVERT, CLASS D, TYPE 1
EQUIVALENT ROUND - SIZE 15" x 46', @ 0.056%
STA. 277+55.00, 28' RT, DSFL = 680.69
STA. 278+01.00, 28' RT, USFL = 680.71
EXIST. PIPE CULVERT 18' TBR

FAIRVIEW FARM ROAD STA. 284+77.00
PROP. PIPE CULVERT, CLASS D, TYPE 1
EQUIVALENT ROUND - SIZE 15" x 46', @ 0.23%
STA. 284+54.00, 28' RT, DSFL = 681.73
STA. 285+00.00, 28' RT, USFL = 681.84
EXIST. PIPE CULVERT 26' TBR

PROFILE	SURVEYED	BY	DATE
	PLOTTED		
	GRADES CHECKED		
	NO.		
	STRUCTURE		
	NOTATIONS		



FILE NAME =	USER NAME = spksgw	DESIGNED -	REVISED -
c:\pwork\pwork\spksgw\d0264327\0672848-shr-pln-pro 5.dgn		CHECKED -	REVISED -
		DRAWN -	REVISED -
		CHECKED -	REVISED -
PLOT SCALE = 100.0000' / 1"			
PLOT DATE = Dec-22-2011 10:23:57AM			

STATE OF ILLINOIS
DEPARTMENT OF TRANSPORTATION

PLAN & PROFILE SHEET

SCALE: SHEET OF SHEETS STA. TO STA.

F.A.P. RTE.	SECTION	COUNTY	TOTAL SHEETS	SHEET NO.
608	12ORS-2 & 12IRS-4	MACOUPIN	69	34
CONTRACT NO. 72E48			ILLINOIS FED. AID PROJECT	