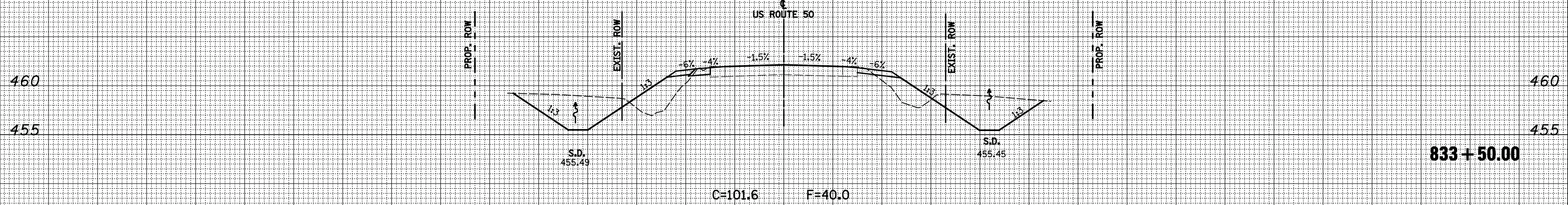
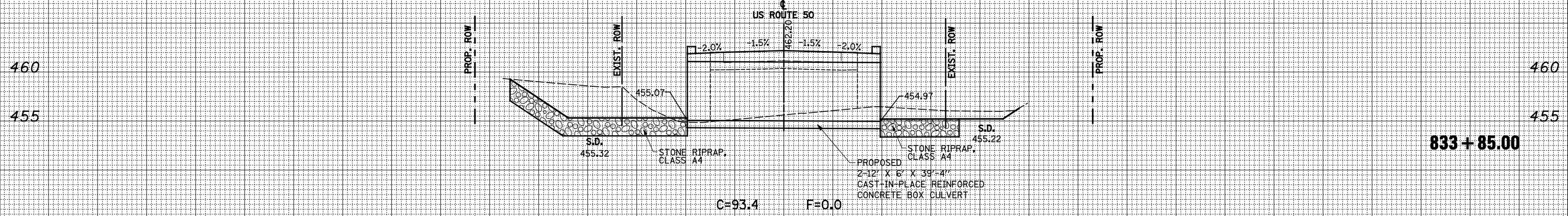
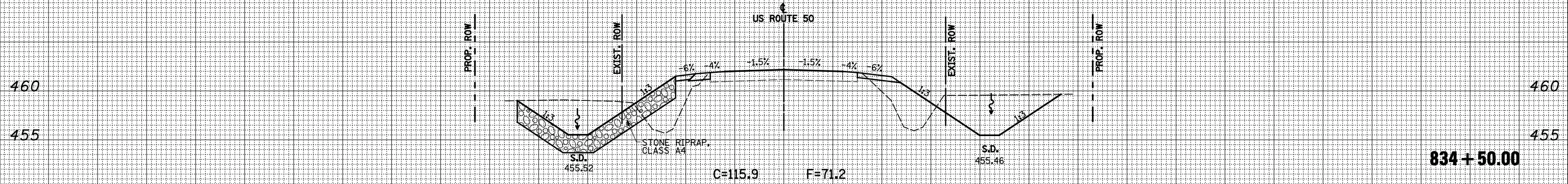


150 140 130 120 110 100 90 80 70 60 50 40 30 20 10 0 10 20 30 40 50 60 70 80 90 100 110 120 130 140 150

DATE	
BY	
ORIGINAL SURVEY	
NO.	
FINAL SURVEY	
NO.	
NOTE BOOK	
NO.	
AREAS CHECKED	
AREAS CHECKED	

DATE	
BY	
ORIGINAL SURVEY	
NO.	
FINAL SURVEY	
NO.	
NOTE BOOK	
NO.	
AREAS CHECKED	
AREAS CHECKED	



150 140 130 120 110 100 90 80 70 60 50 40 30 20 10 0 10 20 30 40 50 60 70 80 90 100 110 120 130 140 150

FILE NAME =	USER NAME = Paul	DESIGNED - JLS	REVISED -	STATE OF ILLINOIS DEPARTMENT OF TRANSPORTATION	CROSS SECTIONS - FAP 327 (US ROUTE 50)	F.A.P. RTE.	SECTION	COUNTY	TOTAL SHEETS	SHEET NO.
S:\Projects\40-0022-3HY US 50 Final Plans\dgn\CADD Sheets\081643-xahf.dgn	DRAWN - LEC	REVISED -	327			20BR	CLINTON	51	48	
PLOT SCALE = 20.0000' / IN.	CHECKED - JWS	REVISED -	CONTRACT NO. 76B43							
PLOT DATE = 11/17/2011	DATE - 12-2-10	REVISED -	FED. ROAD DIST. NO. ILLINOIS FED. AID PROJECT							

SCALE: 1"=10' SHEET NO. 4 OF 7 SHEETS STA. 833+50.00 TO STA. 834+50.00