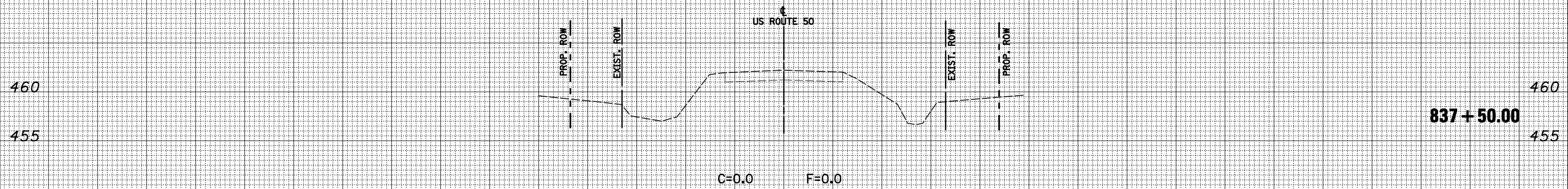


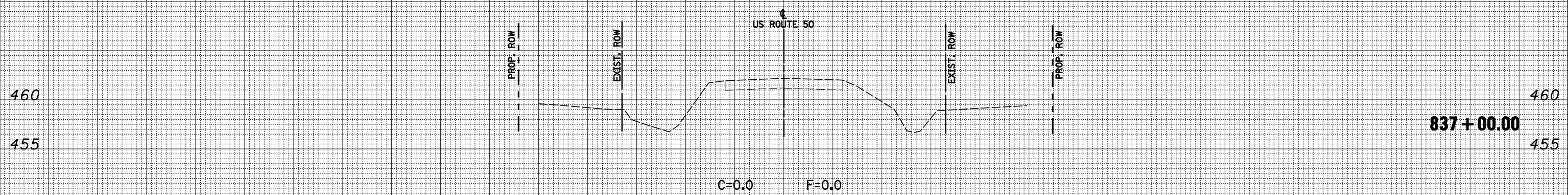
150 140 130 120 110 100 90 80 70 60 50 40 30 20 10 0 10 20 30 40 50 60 70 80 90 100 110 120 130 140 150

BY	DATE
SURVEYED	PLOTTED
TEMPLATE	AREAS CHECKED
NO.	



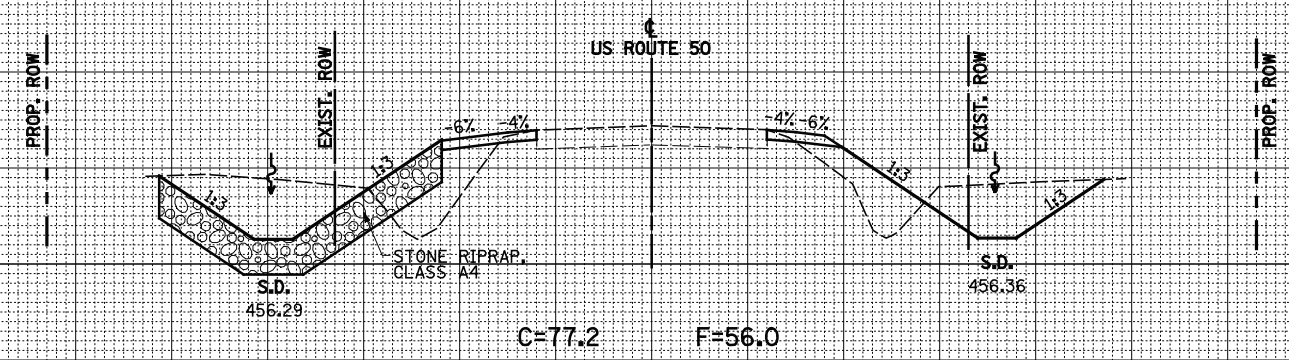
837+50.00

BY	DATE
SURVEYED	PLOTTED
TEMPLATE	AREAS CHECKED
NO.	



837+00.00

BY	DATE
SURVEYED	PLOTTED
TEMPLATE	AREAS CHECKED
NO.	



836+50.00

150 140 130 120 110 100 90 80 70 60 50 40 30 20 10 0 10 20 30 40 50 60 70 80 90 100 110 120 130 140 150

FILE NAME = S:\Projects\410-0022-31Y US 50 Final Plans\dgn\CADD Sheets\081643-xahf.dgn

USER NAME = Paul	DESIGNED - JLS	REVISED -
	DRAWN - LEC	REVISED -
PLOT SCALE = 20.0000' / IN.	CHECKED - JWS	REVISED -
PLOT DATE = 11/17/2011	DATE - 12-2-10	REVISED -

**STATE OF ILLINOIS
DEPARTMENT OF TRANSPORTATION**

CROSS SECTIONS - FAP 327 (US ROUTE 50)
SCALE: 1"=10' SHEET NO. 6 OF 7 SHEETS STA. 836+50.00 TO STA. 838+00.00

F.A.P. RTE.	SECTION	COUNTY	TOTAL SHEETS	SHEET NO.
327	20BR	CLINTON	51	50
CONTRACT NO. 76B43				
FED. ROAD DIST. NO. ILLINOIS FED. AID PROJECT				