

STATE OF ILLINOIS
DEPARTMENT OF TRANSPORTATION
DIVISION OF HIGHWAYS

**PROPOSED
HIGHWAY PLANS**

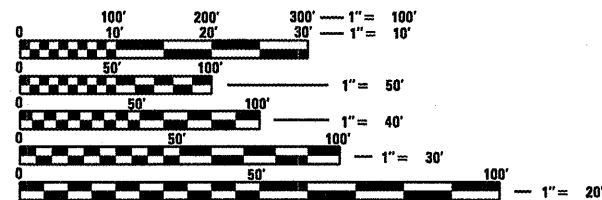
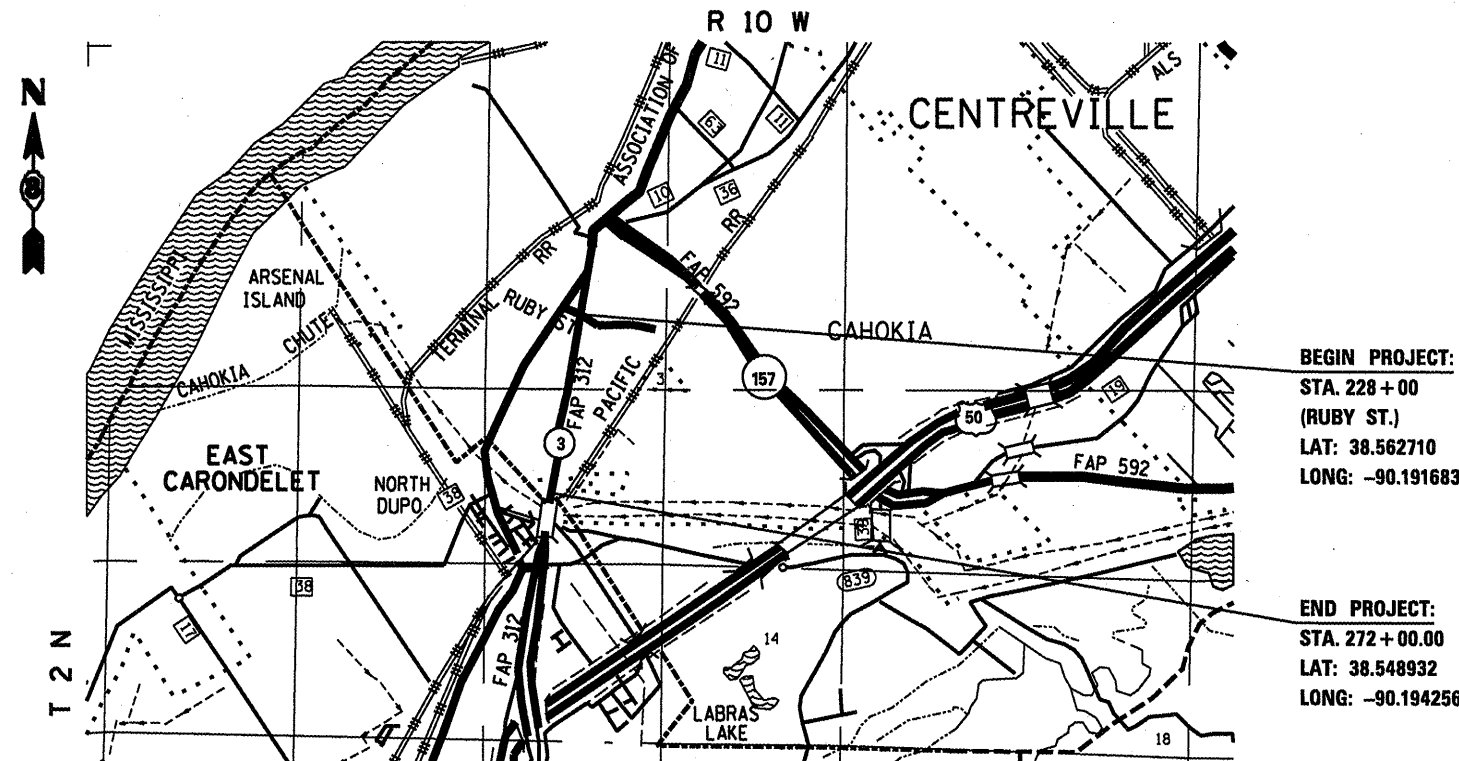
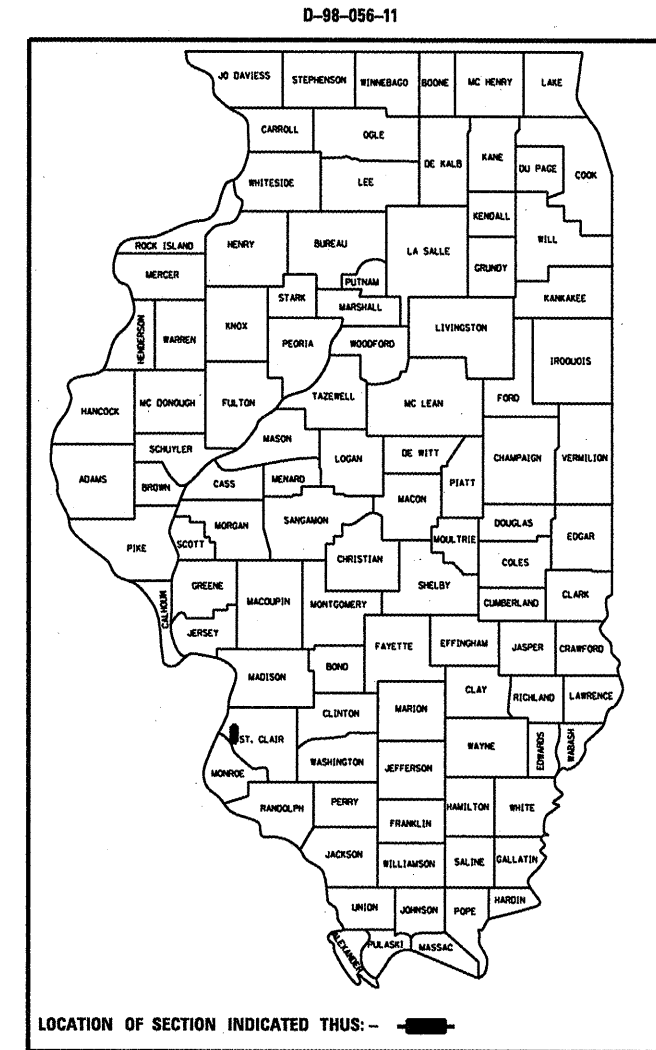
FAP ROUTE 312 (IL 3)
SECTION 64-1RS-4
PROJECT ACNHF-0312(041)
3P - RESURFACING
ST. CLAIR COUNTY

C-98-057-11

F.A.P. RTE.	SECTION	COUNTY	TOTAL SHEETS	SHEET NO.
312	64-1RS-4	ST. CLAIR	23	1
ILLINOIS CONTRACT NO. 76E28				

INDEX OF SHEETS

1. COVER SHEET
2. GENERAL NOTES, STANDARDS, COMMITMENTS
3. SUMMARY OF QUANTITIES
4. ROADWAY LAYOUT
5. SCHEDULES
6. TYPICAL SECTIONS
- 7.- 15. PLAN SHEET
- 16.- 24. PAVEMENT MARKING SHEETS
25. DETAILS SHEET



FULL SIZE PLANS HAVE BEEN PREPARED USING STANDARD ENGINEERING SCALES. REDUCED SIZED PLANS WILL NOT CONFORM TO STANDARD SCALES. IN MAKING MEASUREMENTS ON REDUCED PLANS, THE ABOVE SCALES MAY BE USED.

J.U.L.I.E.
JOINT UTILITY LOCATION INFORMATION FOR EXCAVATION
1-800-892-0123
OR 811

PROJECT ENGINEER: PATTI LEBEAU (618)-346-3179
PROJECT MANAGER: BILLIE OWEN (618)-346-3186

CONTRACT NO. 76E28

GROSS LENGTH = 4,400.00 FT. = 0.83 MI
NET LENGTH = 4,400.00 FT. = 0.83 MI

FUNCTIONAL CLASSIFICATION:
OTHER PRINCIPAL ARTERIAL

ADT	
2009	= 12400
2011	= 12600
2031	= 15400
S.U.	= 3.6%
M.U.	= 5.2%

STATE OF ILLINOIS
DEPARTMENT OF TRANSPORTATION
DIVISION OF HIGHWAYS

SUBMITTED *December 16* 20 *11*

Tom M. Asano
DEPUTY DIRECTOR OF HIGHWAYS, REGION 5 ENGINEER

Feb 3 20 *12*
John D. Bazzanzoli, P.E.
ENGINEER OF DESIGN AND ENVIRONMENT

Feb 3 20 *12*
William R. Fleas
DIRECTOR OF HIGHWAYS, CHIEF ENGINEER

PRINTED BY THE AUTHORITY
OF THE STATE OF ILLINOIS