

STATE OF ILLINOIS
DEPARTMENT OF TRANSPORTATION
DIVISION OF HIGHWAYS

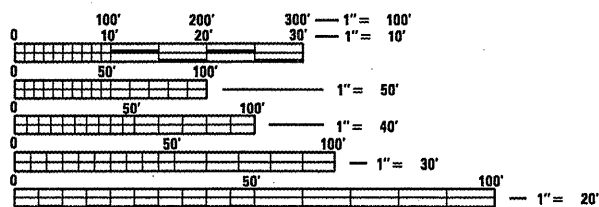
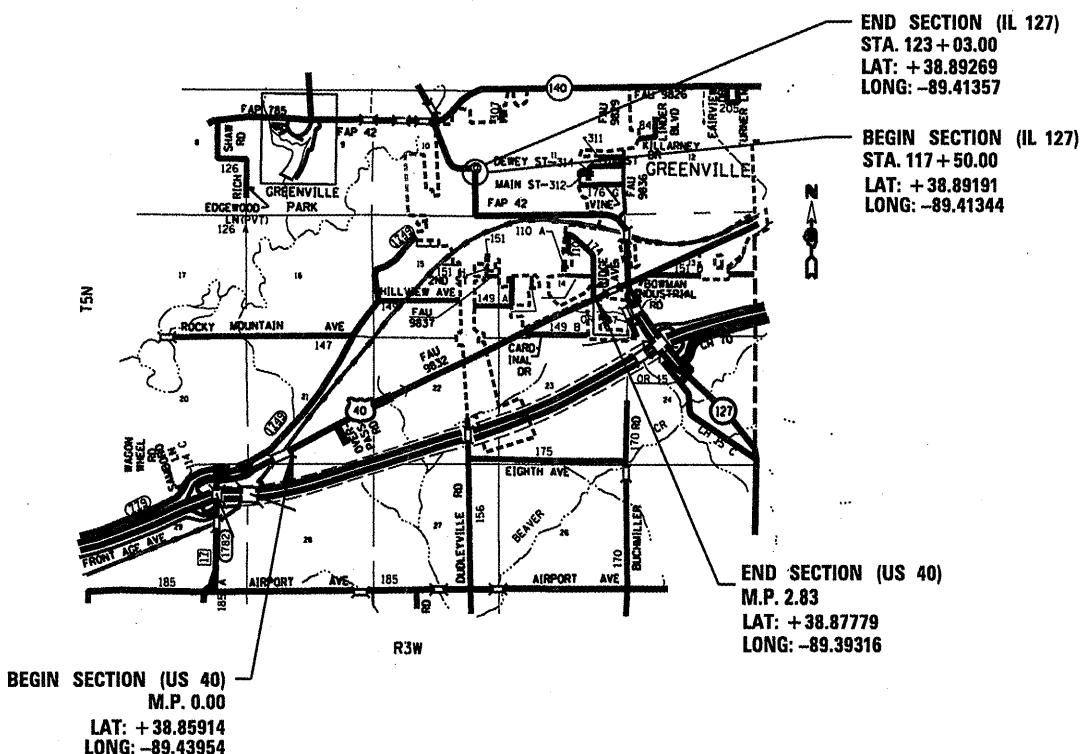
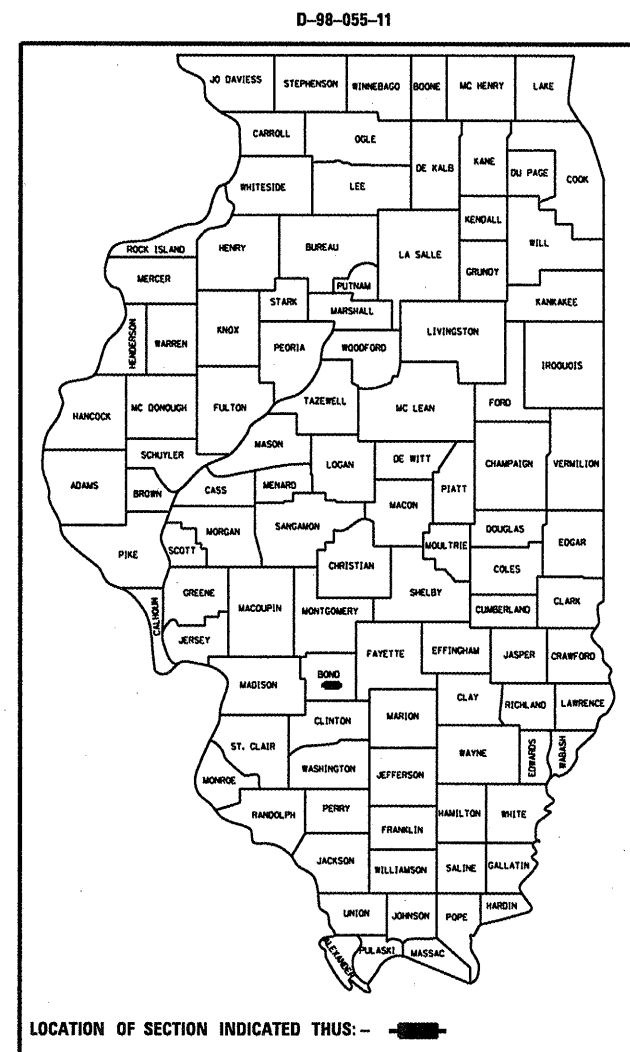
**PROPOSED
HIGHWAY PLANS**

FAS 779 FAP 42
(US 40/L 127)
SECTION (36-2)RS-3,139-1RS-2
PROJECT ACF-0005(873)
RESURFACING
BOND COUNTY

C-98-056-11

F.A.P. RTE. 779/42	SECTION (36-2)RS-3,139-2	COUNTY BOND	TOTAL SHEETS 16	SHEET NO. 1
ILLINOIS			CONTRACT NO. 76E95	

FOR INDEX OF SHEETS, SEE SHEET NO. 2



FULL SIZE PLANS HAVE BEEN PREPARED USING STANDARD ENGINEERING SCALES. REDUCED SIZED PLANS WILL NOT CONFORM TO STANDARD SCALES. IN MAKING MEASUREMENTS ON REDUCED PLANS, THE ABOVE SCALES MAY BE USED.

J.U.L.I.E.
JOINT UTILITY LOCATION INFORMATION FOR EXCAVATION
1-800-892-0123
OR 811

PROJECT ENGINEER: PATTI LEBEAU (618) 346-3179
PROJECT MANAGER: BILLIE OWEN (618) 346-3186

CONTRACT NO. 76E95

GROSS LENGTH = 14,942 FT. = 2.83 MILE
NET LENGTH = 14,942 FT. = 2.83 MILE

TRAFFIC DATA

ADT (US 40)	ADT (IL 127)
2011 = 3200	2011 = 4800
2031 = 3900	2031 = 5900
SU = 3.4%	SU = 4.2%
MU = 1.9%	MU = 1.0%

STATE OF ILLINOIS
DEPARTMENT OF TRANSPORTATION
DIVISION OF HIGHWAYS

SUBMITTED *December 16 20 11*

Donna M. Osborn
DEPUTY DIRECTOR OF HIGHWAYS, REGION 5 ENGINEER

Feb 3 20 12
John D. Bauanzelli, P.E.
acting ENGINEER OF DESIGN AND ENVIRONMENT

Feb 3 20 12
William R. Fierler
acting DIRECTOR OF HIGHWAYS, CHIEF ENGINEER

PRINTED BY THE AUTHORITY
OF THE STATE OF ILLINOIS