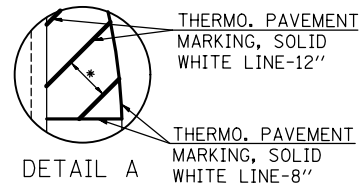
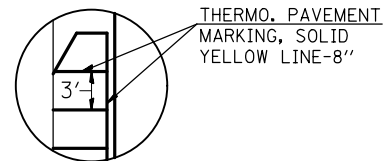


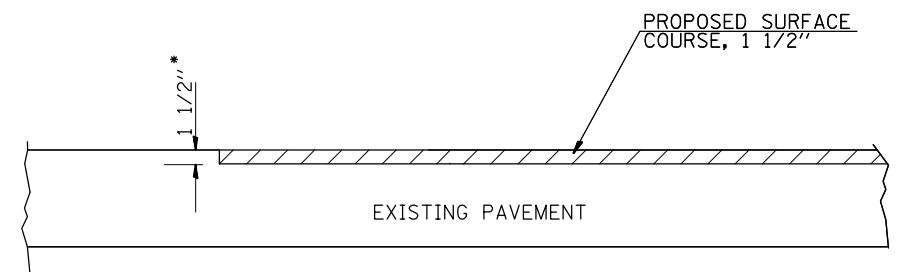
IL 127 PLAN & PAVEMENT MARKING



* MINIMUM 3 LINES @ MAXIMUM 8' SPACING



DETAIL B



*VERTICAL EDGE WILL BE INCLUDED IN 'HMA SURFACE REMOVAL 1 1/2\"/>

BEGIN/END RESURFACING
DETAIL FOR IL 127

| | | | |
|---|--------------------------------|------------|-----------|
| FILE NAME = | USER NAME = dntelmonjn | DESIGNED - | REVISED - |
| et:\pw\work\p\dot\dntelmonjn\1\d0260347 | d876e95-sh-t-plan.dgn | DRAWN - | REVISED - |
| | PLOT SCALE = 100.0000' / 1\"/> | | |
| | PLOT DATE = 12/14/2011 | CHECKED - | REVISED - |
| | | DATE - | REVISED - |

STATE OF ILLINOIS
DEPARTMENT OF TRANSPORTATION

IL 127 PLAN VIEW, RESURFACING DETAIL

SCALE: SHEET NO. OF SHEETS STA. TO STA.

| | | | | |
|---|----------------------|--------|--------------|-----------|
| F.A.P. RTE. | SECTION | COUNTY | TOTAL SHEETS | SHEET NO. |
| 779/42 | (36-2)RS-3,139-IRS-2 | BOND | 16 | 12 |
| CONTRACT NO. 76E95 | | | | |
| FED. ROAD DIST. NO. ILLINOIS FED. AID PROJECT | | | | |