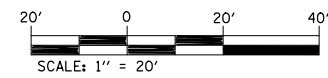
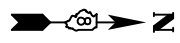
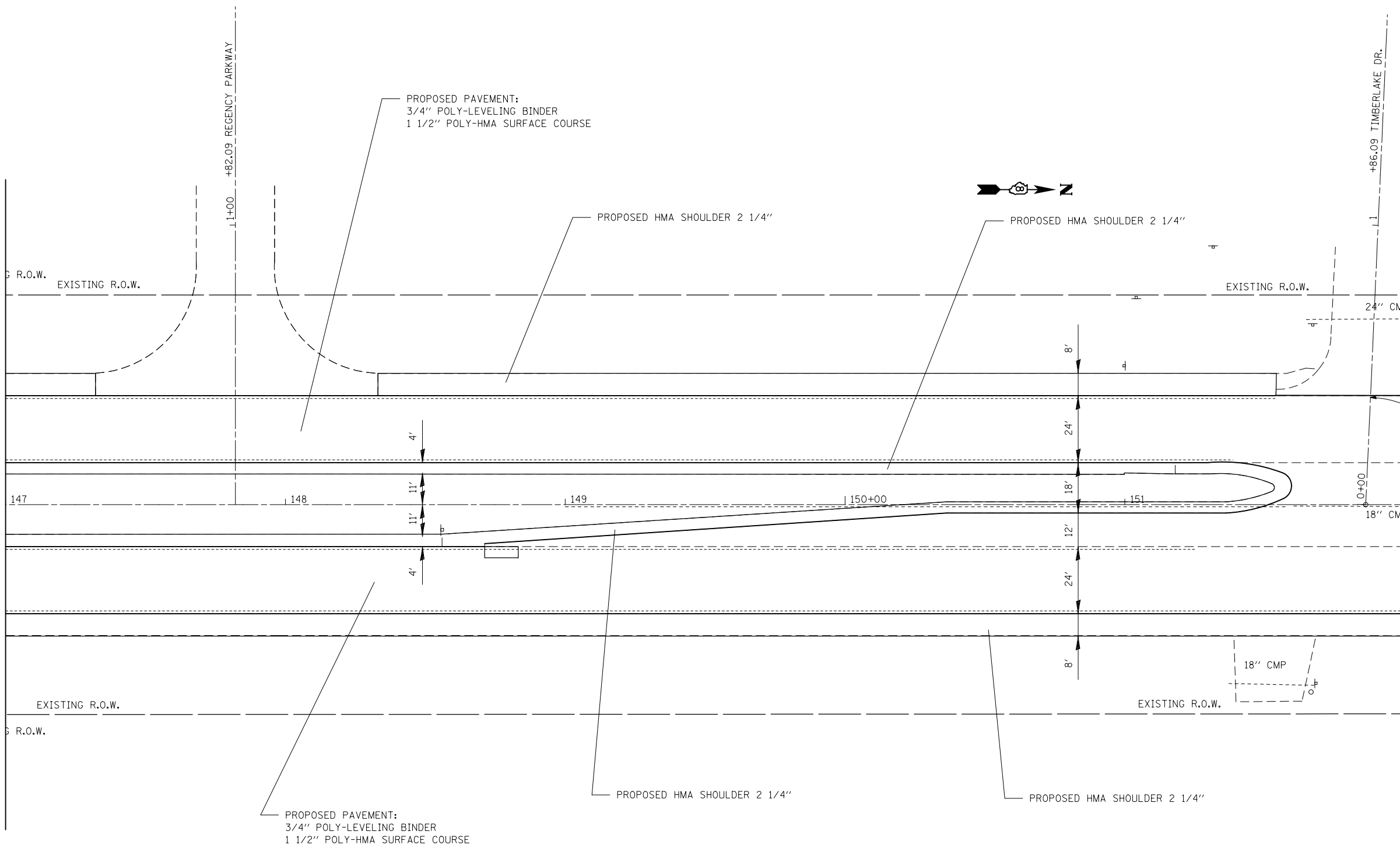


MATCHLINE STA. 147+00

MATCHLINE STA. 152+00



FILE NAME =	USER NAME = milleraj	DESIGNED -	REVISED -
et:\pw\work\p\dot\milleraj\d0260814\d876e96-sht-plan.dgn		DRAWN -	REVISED -
PLOT SCALE = 40.0000' / in.		CHECKED -	REVISED -
PLOT DATE = 12/16/2011		DATE -	REVISED -

**STATE OF ILLINOIS
DEPARTMENT OF TRANSPORTATION**

PLAN VIEW SHEETS

SCALE: 20 SHEET NO. 12 OF 24 SHEETS STA. 147+00 TO STA. 152+00

F.A.P. RTE.	SECTION	COUNTY	TOTAL SHEETS	SHEET NO.
582	(6-3,-6-1)RS-3	MADISON	66	25
CONTRACT NO. 76E96				
ILLINOIS FED. AID PROJECT				