

STATE OF ILLINOIS
DEPARTMENT OF TRANSPORTATION
DIVISION OF HIGHWAYS

PROPOSED
HIGHWAY PLANS

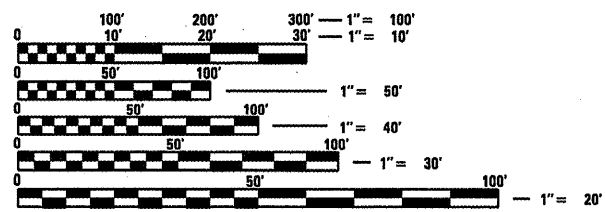
FAP ROUTE 327/FAP 690 (ST. ROSE ROAD/IL 160)
SECTION 14-14HB-P, 14-12BR-P

BRIDGE PAINTING
CLINTON COUNTY

C-98-036-12

F.A.P. RTE.	SECTION	COUNTY	TOTAL SHEETS	SHEET NO.
327/690	14-14HB-P, 14-12BR-P	CLINTON	12	1
ILLINOIS			CONTRACT NO. 76F43	

FOR INDEX OF SHEETS, SEE SHEET NO. 2

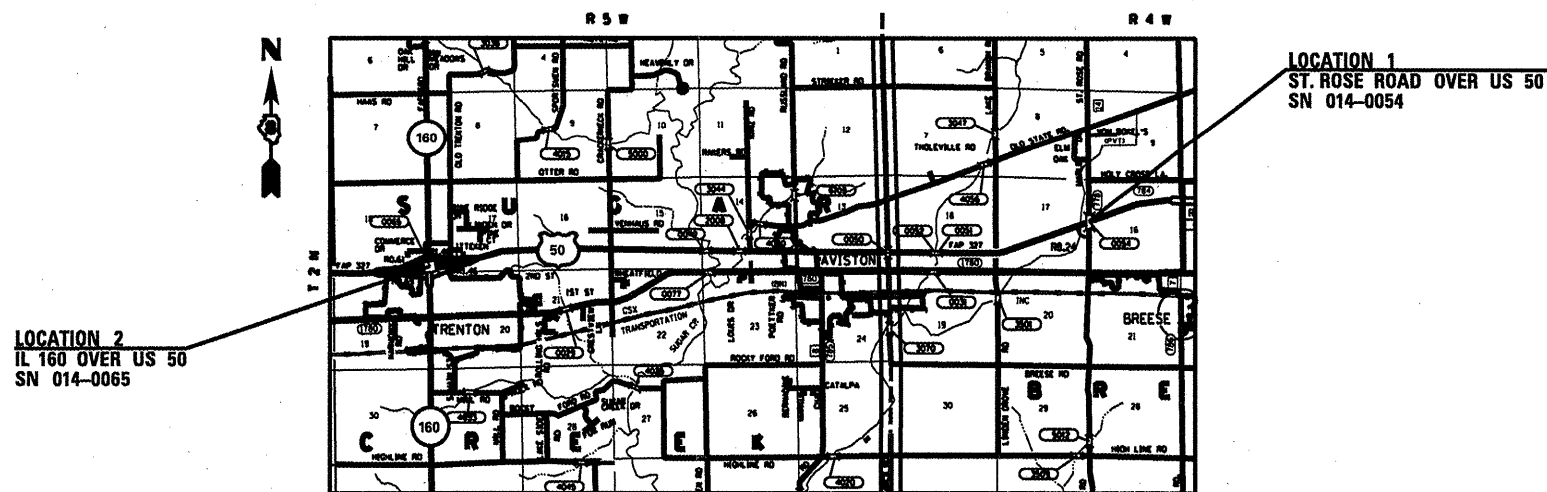


FULL SIZE PLANS HAVE BEEN PREPARED USING STANDARD ENGINEERING SCALES. REDUCED SIZED PLANS WILL NOT CONFORM TO STANDARD SCALES. IN MAKING MEASUREMENTS ON REDUCED PLANS, THE ABOVE SCALES MAY BE USED.

J.U.L.I.E.
JOINT UTILITY LOCATION INFORMATION FOR EXCAVATION
1-800-892-0123
OR 811

PROJECT ENGINEER: PATTI LeBEAU (618) 346-3179
PROJECT MANAGER: REBECCA THARP (618) 346-3323

CONTRACT NO. 76F43



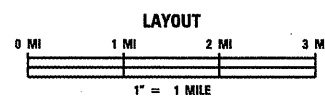
LOCATION 2
IL 160 OVER US 50
SN 014-0065

LOCATION 1
ST. ROSE ROAD OVER US 50
SN 014-0054

TRAFFIC DATA

LOCATION 1
2010 ADT = 3700 (ACTUAL)
2032 ADT = 4600 (ESTIMATED)

LOCATION 2
2011 ADT = 5350 (ACTUAL)
2032 ADT = 5600 (ESTIMATED)
SU = 2.8%
MU = 2.4%



LOCATION 1:
LATITUDE: 38.6197
LONGITUDE: -89.5538

LOCATION 2:
LATITUDE: 38.6128
LONGITUDE: -89.6871

DESIGN DESIGNATION:
N/A

LOCATION 1
GROSS LENGTH = 0.041 MILE
NET LENGTH = 0.041 MILE

LOCATION 2
GROSS LENGTH = 0.035 MILE
NET LENGTH = 0.035 MILE

TOTAL
GROSS LENGTH = 0.076 MILE
NET LENGTH = 0.076 MILE

STATE OF ILLINOIS
DEPARTMENT OF TRANSPORTATION
DIVISION OF HIGHWAYS

SUBMITTED *December 21 20 11*

Jan M. Thomas
ACTING DEPUTY DIRECTOR OF HIGHWAYS, REGION 5 ENGINEER

Feb 3 20 12
John D. Baranzelli P.E. Jr.
ACTING ENGINEER OF DESIGN AND ENVIRONMENT

Feb 3 20 12
William R. Fley Jr.
ACTING DIRECTOR OF HIGHWAYS, CHIEF ENGINEER

PRINTED BY THE AUTHORITY
OF THE STATE OF ILLINOIS