

STATE OF ILLINOIS
DEPARTMENT OF TRANSPORTATION
DIVISION OF HIGHWAYS

**PROPOSED
HIGHWAY PLANS**

FAP ROUTE 331 (IL 13) /
GREENBRIAR RD.
SECTION (1-4)R-1,N-3,TS-3
PROJECT ACNHF-0331(058)
INTERSECTION IMPROVEMENT
WILLIAMSON COUNTY

C-99-075-10

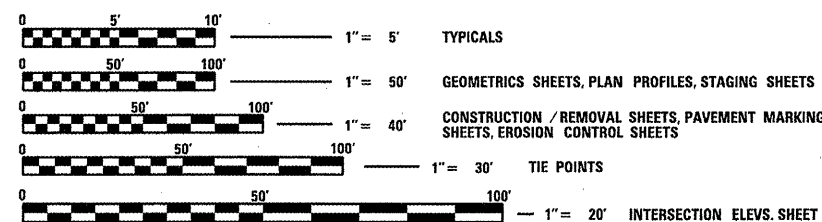
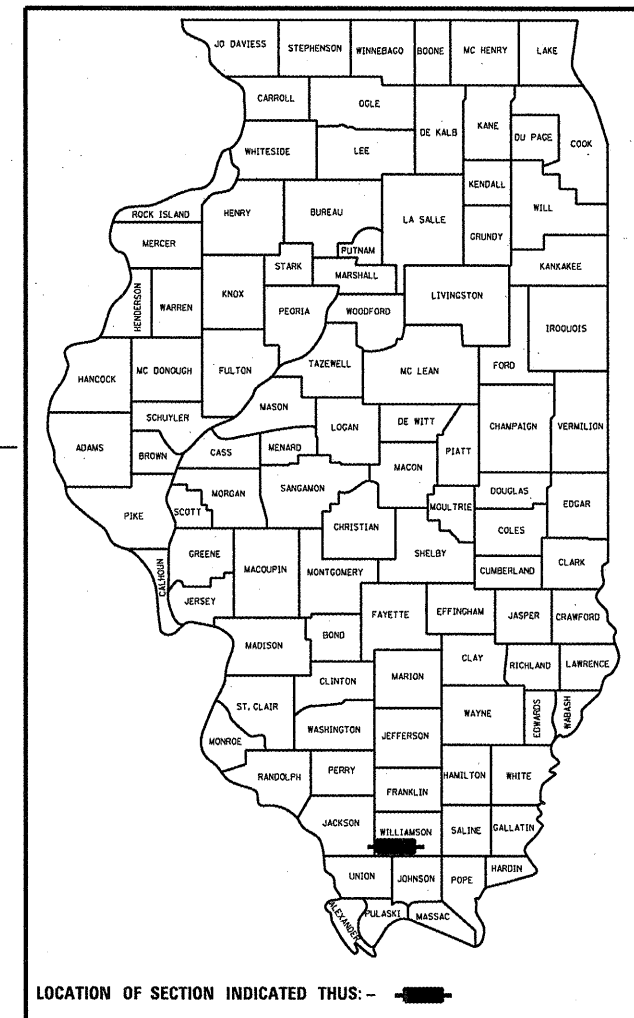
F.A.P. RTE. 331	SECTION (1-4)R-1,N-3,TS-3	COUNTY Williamson	TOTAL SHEETS 220	SHEET NO. 1
		ILLINOIS	CONTRACT NO. 78216	

FOR INDEX OF SHEETS, SEE SHEET NO. 2
FOR SUMMARY OF QUANTITIES, SEE SHEETS 4-15

APPROACH	ADT(2010)	% TRUCKS
IL 13 W OF GREENBRAIR RD.	31,100	3.9%
IL 13 E OF GREENBRAIR RD.	28,800	4.0%
GREENBRIAR RD. N OF IL 13	9700	2.1%
GREENBRIAR RD. S OF IL 13	150	0%

PROPOSED PROJECT BEGINS
(IL 13 WB) STA 393+91.44

PROPOSED PROJECT ENDS
(IL 13 EB) STA 448+00

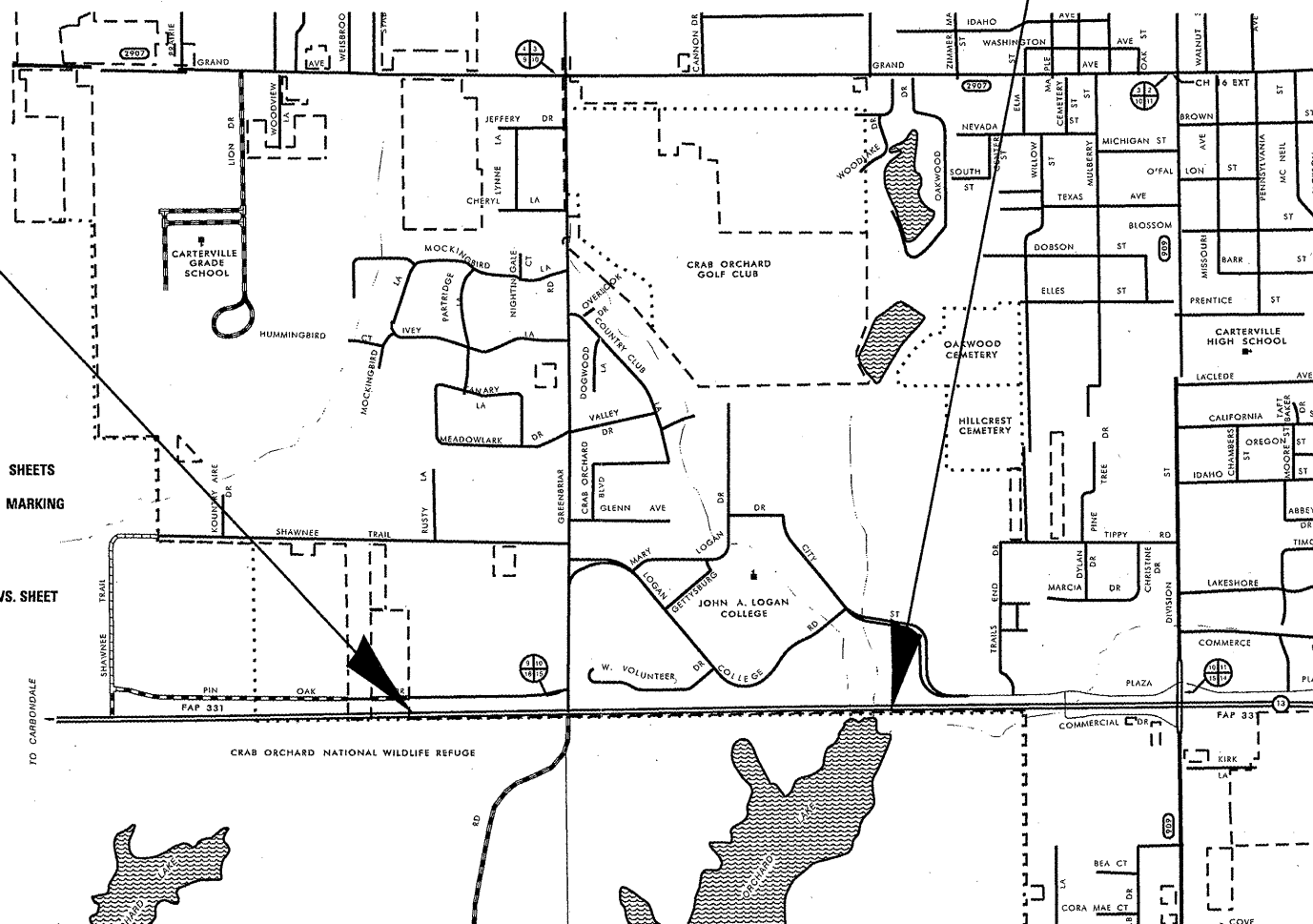


FULL SIZE PLANS HAVE BEEN PREPARED USING STANDARD ENGINEERING SCALES. REDUCED SIZED PLANS WILL NOT CONFORM TO STANDARD SCALES. IN MAKING MEASUREMENTS ON REDUCED PLANS, THE ABOVE SCALES MAY BE USED.

J.U.L.I.E.
JOINT UTILITY LOCATION INFORMATION FOR EXCAVATION
1-800-892-0123
OR 811

PROJECT ENGINEER SEAN GREENLEE
PROJECT MANAGER SUSAN POE

CONTRACT NO. 78216



GROSS LENGTH = 4141 FT. = 0.784 MILE
NET LENGTH = 4141 FT. = 0.784 MILE

STATE OF ILLINOIS
DEPARTMENT OF TRANSPORTATION
DIVISION OF HIGHWAYS

SUBMITTED Dec 15 2011
Omer Asmanan
DEPUTY DIRECTOR OF HIGHWAYS, REGION ENGINEER

Feb 3 2012
John D. Baranzelli, P.E.
acting ENGINEER OF DESIGN AND ENVIRONMENT

Feb 3 2012
William R. Fleyler
acting DIRECTOR OF HIGHWAYS, CHIEF ENGINEER

**PRINTED BY THE AUTHORITY
OF THE STATE OF ILLINOIS**