

Surge protectors
(metal oxide-
varistor type)

2-1/c #10 XLP-USE
cable to each
luminaire

Cable splices according
to Art 1066.06 with
compression connectors
appropriately taped.

For each luminaire
use 2 pole fused
quick disconnect.
For receptacle
circuit (not shown)
use 2 pole
fuseholder with
solid neutral.

Stainless steel standard grade wire cloth,
6x6 (1/4") mesh or less with #16 gauge
(0.062") diameter or heavier wire.

Attach with 1/2" stainless steel banding
or tie back onitself with stainless steel wire ties.
Finished installation must prevent rodent entry.

Pole
ground
lug

Wireway window
in pole foundation

Pole base plate

1" leveling nuts

WIRING DETAIL

NO SCALE

GENERAL NOTES

All taped splices shall use 2 layers of electrical tape
over 3 layers of rubber tape as required by the
Standard Specifications. Coat the finished taped
splice with bonding compound.

All cable splices shall be taped unless another method
has been specifically approved by the Engineer.

For example purposes the pole is shown on an anchor base.
If the pole is required to be set on a breakaway base,
consult the Standard Specifications.

All dimensions are in millimeters (inches)
unless otherwise shown.

DATE	REVISIONS
7/31/08	Updated

POLE HANDHOLE WIRING

FILE NAME =	USER NAME = kellejkd	DESIGNED -	REVISED -
		DRAWN -	REVISED -
		CHECKED -	REVISED -
		DATE -	REVISED -

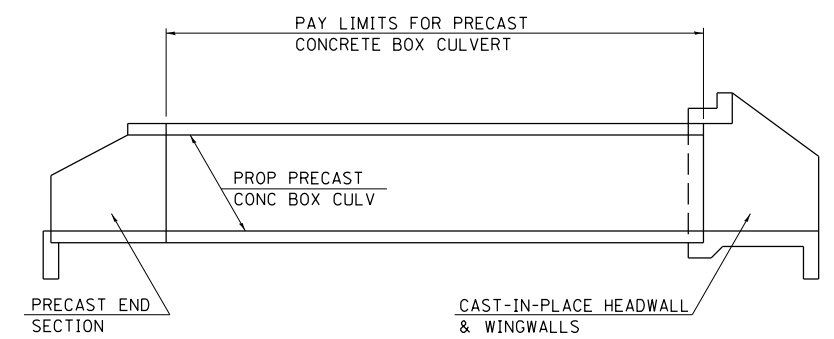
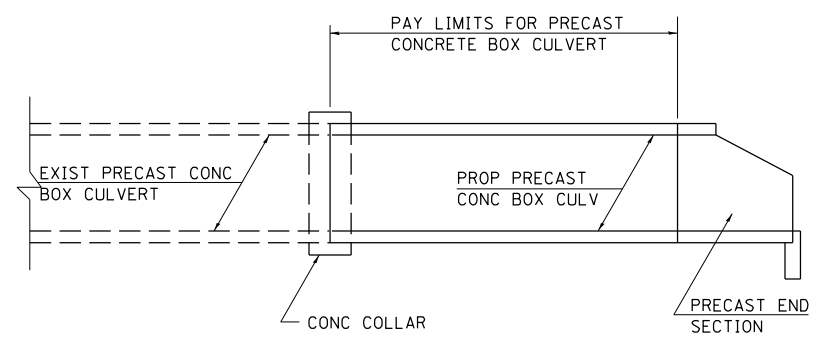
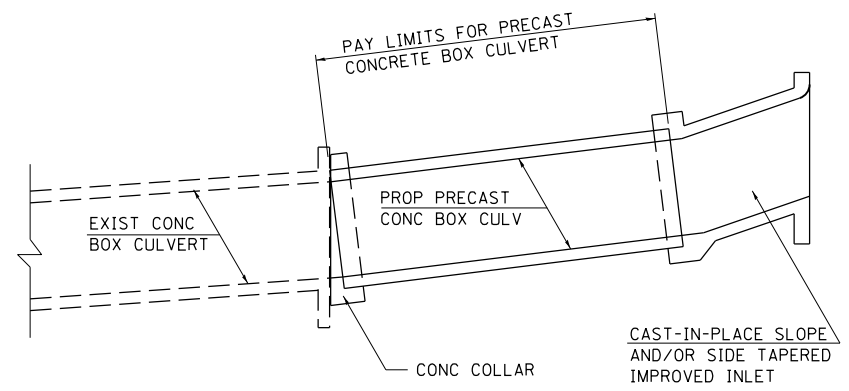
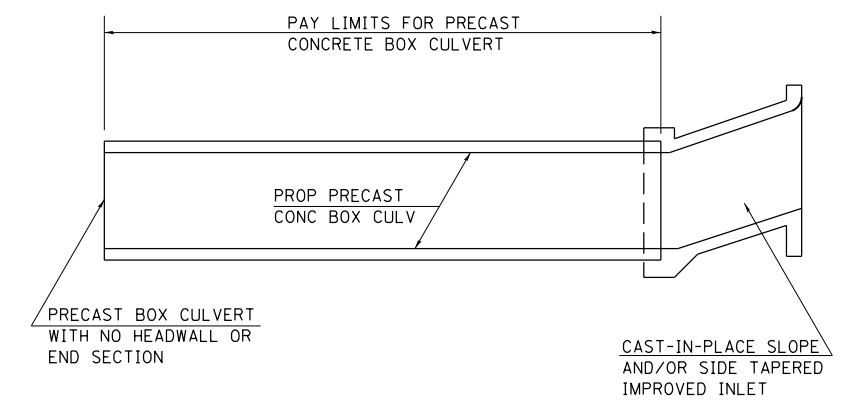
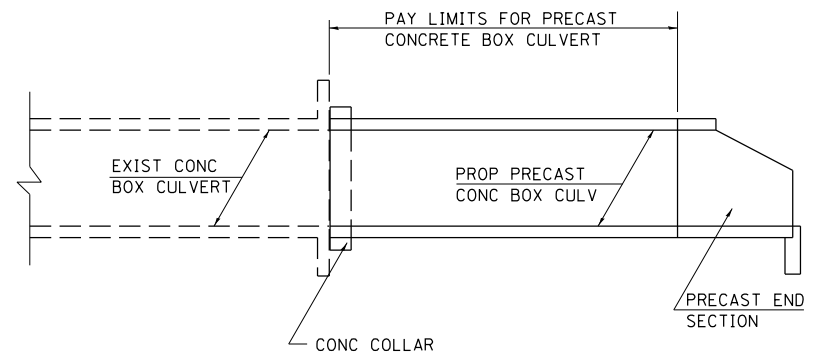
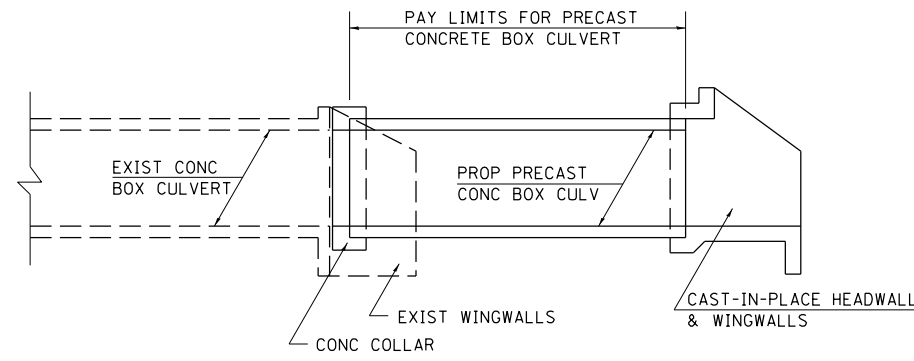
STATE OF ILLINOIS
DEPARTMENT OF TRANSPORTATION

SCALE: SHEET OF SHEETS STA. TO STA.

F.A.P. R/Fc	SECTION	COUNTY	TOTAL SHEETS	SHEET NO.
331	J1-4R-1,N-3,TS-3	Williamson	220	101
ILLINOIS FED. AID PROJECT			CONTRACT NO. 78216	

LGTO08A.DGN

PAYMENT LIMITS FOR PRECAST CONCRETE BOX CULVERTS



CULVERT EXTENSIONS

NEW CULVERTS

NOTES:

WHEN PRECAST CONCRETE BOX CULVERTS ARE SPECIFIED ON THE PLANS, THEY WILL BE MEASURED BY THE FOOT. THE OVERALL LENGTH SHALL BE MEASURED OUT-TO-OUT OF THE PRECAST SEGMENTS ALONG THE CENTERLINE OF THE CULVERT. THE BOX CULVERT END SECTIONS WILL BE MEASURED AS EACH. CAST-IN-PLACE COLLARS WILL NOT BE PAID FOR SEPERATELY, BUT SHALL BE INCLUDED IN THE COST OF THE PRECAST CONCRETE BOX CULVERT. SEE ARTICLE 540.08 OF THE STANDARD SPECIFICATIONS ADOPTED JANUARY 1, 2002.

THE TERM "BOX CULVERT END SECTION" AS USED HEREIN SHALL BE DEFINED AS EITHER PRECAST END SECTIONS OR CAST-IN-PLACE HEADWALLS AND WINGWALLS CONSTRUCTED AS SHOWN IN THE PLANS.

THROUGHOUT THESE PLANS, QUANTITIES SHOWN FOR CLASS SI CONCRETE AND REBARS TO BE USED IN COLLARS, HEADWALLS, WINGWALLS OR IMPROVED INLETS FOR PRECAST CONCRETE BOX CULVERTS ARE PROVIDED FOR INFORMATION AND BIDDING ONLY, AND SHALL NOT BE PAID FOR SEPERATELY.

REVISIONS			
DRAWN	8-14-90	REVISED	8-16-94
REVISED	7-19-91	RESIZED	5-6-08
REVISED	3-11-92		
REVISED	12-9-92		

STD. 9-81

FILE NAME =	USER NAME = kelleykd	DESIGNED -	REVISED -
et:\pw\work\p\dot\kelleykd\0205725\78216-sht-misc.dgn		DRAWN -	REVISED -
		CHECKED -	REVISED -
		DATE -	REVISED -

**STATE OF ILLINOIS
DEPARTMENT OF TRANSPORTATION**

**PAYMENT LIMITS FOR PRECAST
CONCRETE BOX CULVERTS**

SCALE: SHEET OF SHEETS STA. TO STA.

F.A.P. RTE.	SECTION	COUNTY	TOTAL SHEETS	SHEET NO.
331	(1-4)R-1,N-3,TS-3	Williamson	220	102
			CONTRACT NO. 78216	
ILLINOIS FED. AID PROJECT				

DETAIL OF PRECAST CONCRETE BOX CULVERT SECTION

(WITH COVER 2 FEET OR GREATER -
AASHTO DESIGNATION M259)
DESIGN LOADING: HS-20-44

GENERAL NOTES

SHOP PLANS FOR THE REINFORCEMENT SHALL BE SUBMITTED IN ACCORDANCE WITH THE REQUIREMENTS OF ARTICLE 504.04 OF THE STANDARD SPECIFICATIONS.

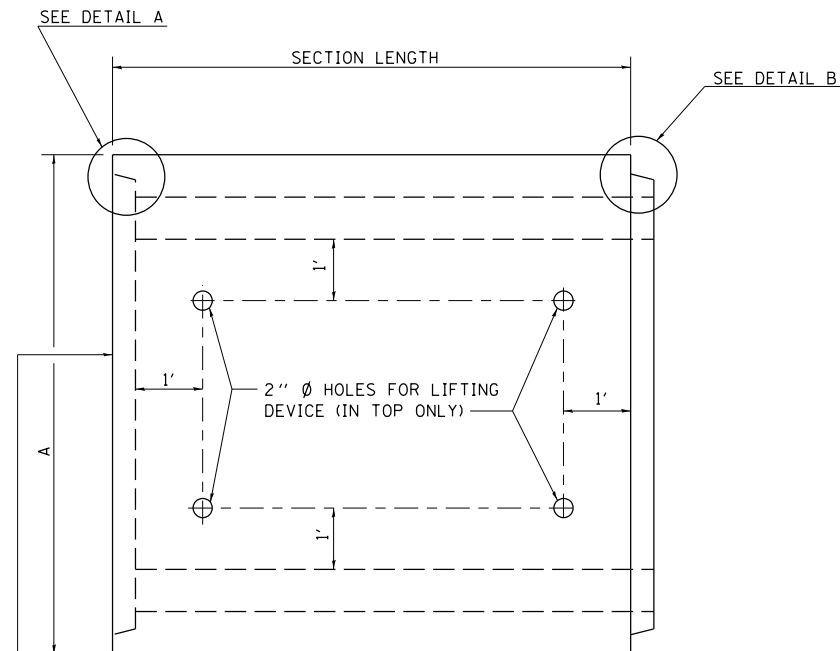
MINIMUM CONCRETE STRENGTH SHALL BE 5000 PSI AFTER 28 DAYS.

THE JOINTS OF THE PRECAST BOX SECTIONS SHALL BE SEALED WITH MASTIC IN ACCORDANCE WITH ARTICLE 1055.01 OF THE STANDARD SPECIFICATIONS FOR ROAD AND BRIDGE CONSTRUCTION.

LIFTING HOLES SHALL BE FILLED WITH CONCRETE PLUGS AND MASTIC AFTER THE BOX SECTIONS ARE IN PLACE.

THE TERMS AS1, AS2, & AS3 DENOTE THE REQUIRED STEEL AREAS FOR REINFORCEMENT AS SPECIFIED IN AASHTO M259. REINFORCEMENT SHALL BE WELDED WIRE FABRIC CONFORMING TO AASHTO M55-81.

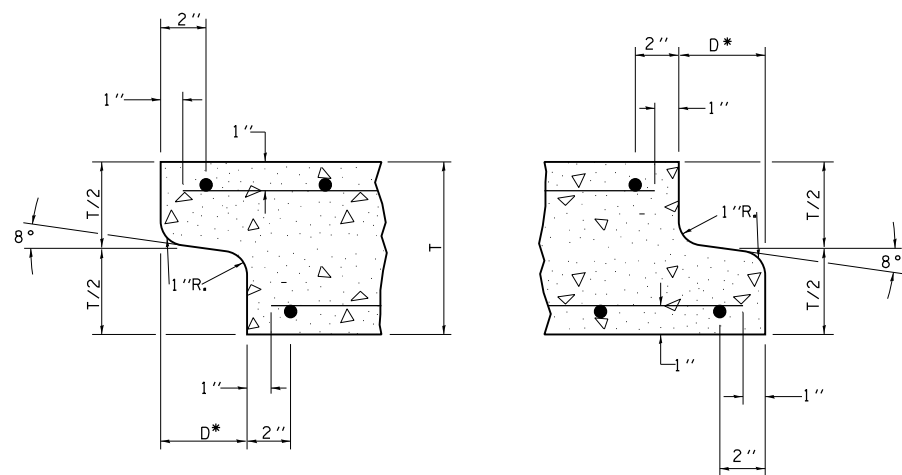
DRAINAGE OPENINGS SHALL BE PROVIDED IN ACCORDANCE WITH ARTICLE 503.11 OF THE STANDARD SPECIFICATIONS. LOCATION AND SPACING OF THE OPENINGS SHALL BE SHOWN ON THE SHOP DRAWINGS.



WHEN EXTENDING AN EXISTING BOX, PLACE THIS END AGAINST THE EXISTING HEADWALL

PLAN

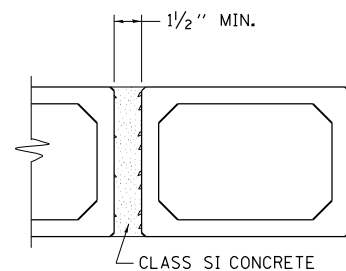
LOCATION OF LIFTING HOLES MAY BE VARIED AS NEEDED TO CLEAR REINFORCEMENT.



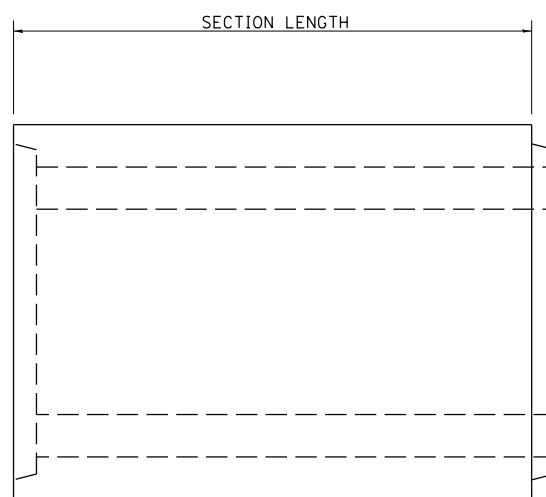
DETAIL A (TYP. INLET END)

DETAIL B (TYP. OUTLET END)

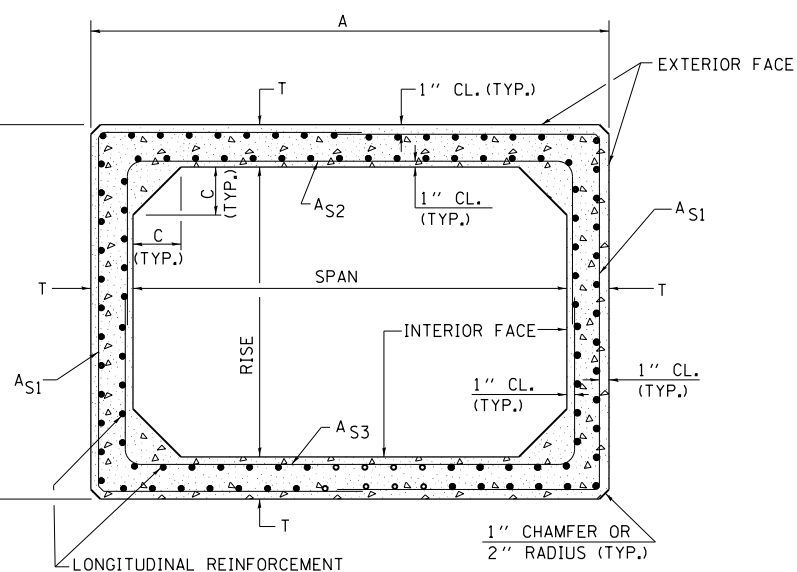
NOTE: INLET AND OUTLET ENDS SHALL BE COMPATIBLE.
*THE D DIMENSION SHALL CONFORM TO THE MANUFACTURER'S STANDARDS.



MULTIPLE UNIT PLACEMENT



ELEVATION



CROSS SECTION

DIMENSIONS

SPAN X RISE	T (INCHES)	A (FT.-IN.)	B (FT.-IN.)	C (INCHES)
2' X 2'	4	2-8	2-8	4
3' X 2'	4	3-8	2-8	4
3' X 3'	4	3-8	3-8	4
4' X 2'	5	4-10	2-10	5
4' X 3'	5	4-10	3-10	5
4' X 4'	5	4-10	4-10	5
5' X 2'	6	6-0	3-0	6
5' X 3'	6	6-0	4-0	6
5' X 4'	6	6-0	5-0	6
5' X 5'	6	6-0	6-0	6
6' X 2'	7	7-2	3-2	7
6' X 3'	7	7-2	4-2	7
6' X 4'	7	7-2	5-2	7
6' X 5'	7	7-2	6-2	7
6' X 6'	7	7-2	7-2	7
7' X 4'	8	8-4	5-4	8
7' X 5'	8	8-4	6-4	8
7' X 6'	8	8-4	7-4	8
7' X 7'	8	8-4	8-4	8
8' X 4'	8	9-4	5-4	8
8' X 5'	8	9-4	6-4	8
8' X 6'	8	9-4	7-4	8
8' X 7'	8	9-4	8-4	8
8' X 8'	8	9-4	9-4	8

SPAN X RISE	T (INCHES)	A (FT.-IN.)	B (FT.-IN.)	C (INCHES)
9' X 5'	9	10-6	6-6	9
9' X 6'	9	10-6	7-6	9
9' X 7'	9	10-6	8-6	9
9' X 8'	9	10-6	9-6	9
9' X 9'	9	10-6	10-6	9
10' X 5'	10	11-8	6-8	10
10' X 6'	10	11-8	7-8	10
10' X 7'	10	11-8	8-8	10
10' X 8'	10	11-8	9-8	10
10' X 9'	10	11-8	10-8	10
10' X 10'	10	11-8	11-8	10
11' X 4'	11	12-10	5-10	11
11' X 6'	11	12-10	7-10	11
11' X 8'	11	12-10	9-10	11
11' X 10'	11	12-10	11-10	11
11' X 11'	11	12-10	12-10	11
12' X 4'	12	14-0	6-0	12
12' X 6'	12	14-0	8-0	12
12' X 8'	12	14-0	10-0	12
12' X 10'	12	14-0	12-0	12
12' X 12'	12	14-0	14-0	12

REVISIONS	
DRAWN	9-7-89
REVISED	3-27-90
REVISED	8-16-94
REVISED	01-10-07
RESIZED	5-6-08

STD. 9-48

FILE NAME =	USER NAME = kellekd	DESIGNED -	REVISED -
et:\pw\work\p\d0205725\78216-sht-misc.dgn		DRAWN -	REVISED -
		CHECKED -	REVISED -
		DATE -	REVISED -

**STATE OF ILLINOIS
DEPARTMENT OF TRANSPORTATION**

PRECAST CONCRETE BOX CULVERT SECTION

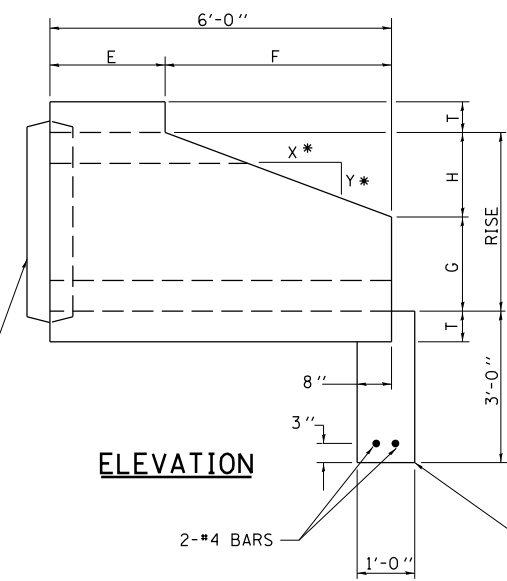
SCALE: SHEET OF SHEETS STA. TO STA.

F.A.P. RTE.	SECTION	COUNTY	TOTAL SHEETS	SHEET NO.
331	(1-4)R-1,N-3,TS-3	Williamson	220	103
CONTRACT NO. 78216			ILLINOIS FED. AID PROJECT	

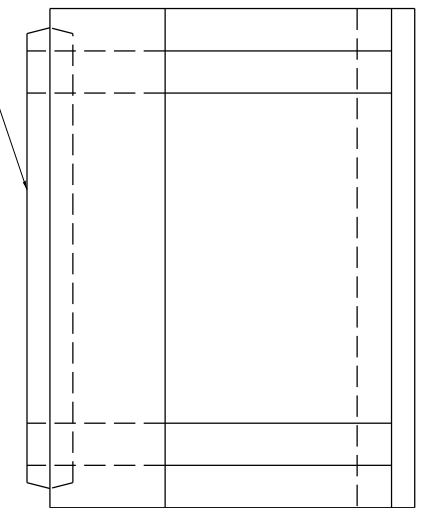
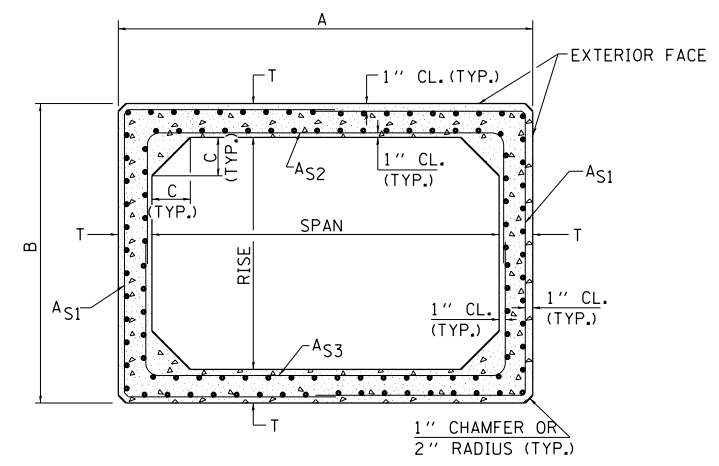
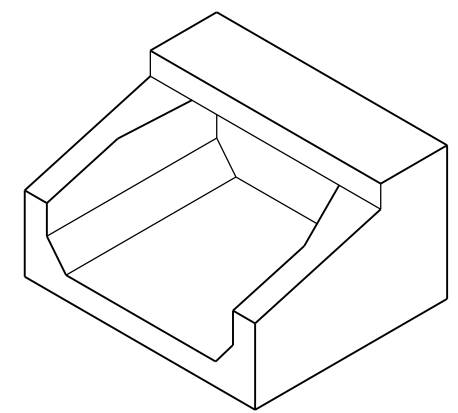
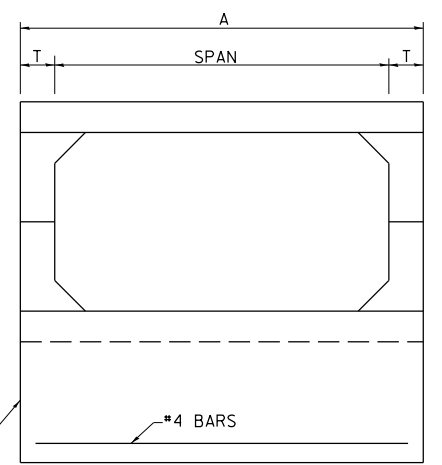
DETAIL OF PRECAST CONCRETE BOX CULVERT END SECTION

DIMENSIONS **

SPAN X RISE	T (INCHES)	A (FT.-IN.)	B (FT.-IN.)	C (INCHES)	E (FT.-IN.)	F (FT.-IN.)	G (FT.-IN.)	H (FT.-IN.)	SLOPE (X:Y)
2' X 2'	4	2-8	2-8	4	3-0	3-0	1-0	1-0	3:1
3' X 2'	4	3-8	2-8	4	3-0	3-0	1-0	1-0	3:1
3' X 3'	4	3-8	3-8	4	2-0	4-0	1-8	1-4	3:1
4' X 2'	5	4-10	2-10	5	3-0	3-0	1-0	1-0	3:1
4' X 3'	5	4-10	3-10	5	2-0	4-0	1-8	1-4	3:1
4' X 4'	5	4-10	4-10	5	2-0	4-0	2-0	2-0	2:1
5' X 2'	6	6-0	3-0	6	3-0	3-0	1-0	1-0	3:1
5' X 3'	6	6-0	4-0	6	2-0	4-0	1-8	1-4	3:1
5' X 4'	6	6-0	5-0	6	2-0	4-0	2-0	2-0	2:1
5' X 5'	6	6-0	6-0	6					
6' X 2'	7	7-2	3-2	7	3-0	3-0	1-0	1-0	3:1
6' X 3'	7	7-2	4-2	7	2-0	4-0	1-8	1-4	3:1
6' X 4'	7	7-2	5-2	7	2-0	4-0	2-0	2-0	2:1
6' X 5'	7	7-2	6-2	7	2-0	4-0	3-0	2-0	2:1
6' X 6'	7	7-2	7-2	7	2-0	4-0	4-0	2-0	2:1
7' X 4'	8	8-4	5-4	8	2-0	4-0	2-0	2-0	2:1
7' X 5'	8	8-4	6-4	8					
7' X 6'	8	8-4	7-4	8					
7' X 7'	8	8-4	8-4	8					
8' X 4'	8	9-4	5-4	8	2-0	4-0	2-0	2-0	2:1
8' X 5'	8	9-4	6-4	8					
8' X 6'	8	9-4	7-4	8					
8' X 7'	8	9-4	8-4	8					
8' X 8'	8	9-4	9-4	8					
9' X 5'	9	10-6	6-6	9					
9' X 6'	9	10-6	7-6	9					
9' X 7'	9	10-6	8-6	9					
9' X 8'	9	10-6	9-6	9					
9' X 9'	9	10-6	10-6	9					
10' X 5'	10	11-8	6-8	10					
10' X 6'	10	11-8	7-8	10					
10' X 7'	10	11-8	8-8	10					
10' X 8'	10	11-8	9-8	10					
10' X 9'	10	11-8	10-8	10					
10' X 10'	10	11-8	11-8	10					
11' X 4'	11	12-10	5-10	11					
11' X 6'	11	12-10	7-10	11					
11' X 8'	11	12-10	9-10	11					
11' X 10'	11	12-10	11-10	11					
11' X 11'	11	12-10	12-10	11					
12' X 4'	12	14-0	6-0	12					
12' X 6'	12	14-0	8-0	12					
12' X 8'	12	14-0	10-0	12					
12' X 10'	12	14-0	12-0	12					
12' X 12'	12	14-0	14-0	12					



* 2:1 SLOPE MINIMUM



CROSS SECTION

PLAN

GENERAL NOTES

SHOP PLANS FOR THE REINFORCEMENT SHALL BE SUBMITTED IN ACCORDANCE WITH THE REQUIREMENTS OF ARTICLE 504.04 OF THE STANDARD SPECIFICATIONS.

MINIMUM CONCRETE STRENGTH SHALL BE 5000 PSI AFTER 28 DAYS.

THE JOINTS OF THE PRECAST BOX SECTIONS SHALL BE SEALED WITH MASTIC IN ACCORDANCE WITH ARTICLE 1055.01 OF THE STANDARD SPECIFICATIONS FOR ROAD AND BRIDGE CONSTRUCTION.

THE TERMS AS1, AS2, & AS3 DENOTE THE REQUIRED STEEL AREAS FOR REINFORCEMENT AS SPECIFIED IN AASHTO M259. REINFORCEMENT SHALL BE WELDED WIRE FABRIC CONFORMING TO AASHTO M55-81.

**** NOTE:**

THE DIMENSIONS INDICATED ARE FOR END SECTIONS THAT ARE TO BE USED WITH PRECAST BOX CULVERT SECTIONS DESIGNED FOR 2' OR MORE OF FILL. THE DIMENSIONS MUST BE MODIFIED FOR THE END SECTION TO BE COMPATIBLE WITH PRECAST CULVERT SECTIONS DESIGNED FOR LESS THAN 2' OF FILL.

REVISIONS	
DRAWN	9-8-89
REVISED	3-27-90
REVISED	6-14-94
REVISED	8-16-94
REVISED	01-10-07
RESIZED	5-7-08

STD. 9-50

FILE NAME =	USER NAME = kellejkd	DESIGNED -	REVISED -
ei:\pwork\pwork\pwork\kellejkd\0205725\78216-sht-misc.dgn		DRAWN -	REVISED -
PLOT SCALE = 100.0000' / in.		CHECKED -	REVISED -
PLOT DATE = 12/15/2011		DATE -	REVISED -

**STATE OF ILLINOIS
DEPARTMENT OF TRANSPORTATION**

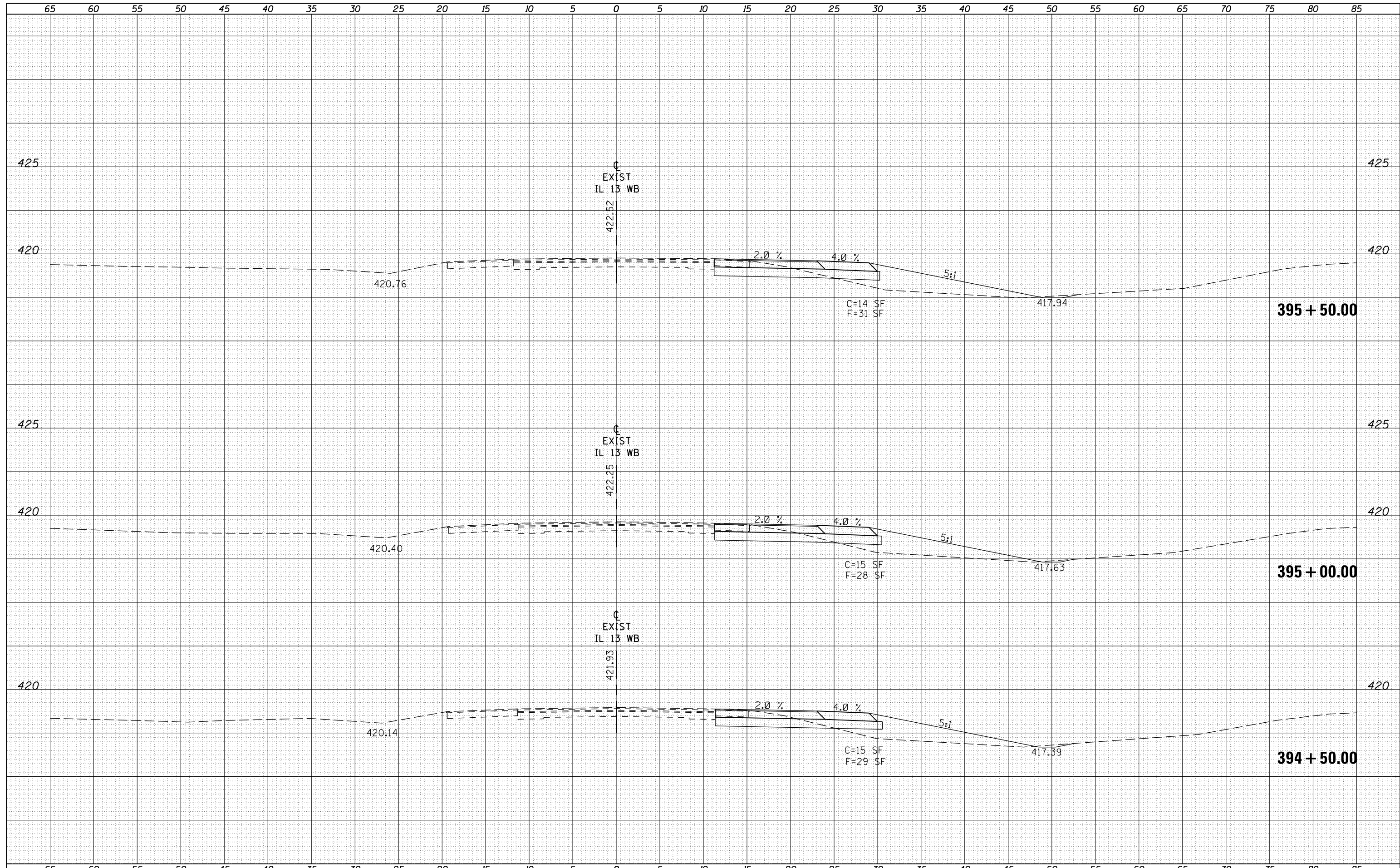
PRECAST CONCRETE BOX CULVERT END SECTION

SCALE: SHEET OF SHEETS STA. TO STA.

F.A.P. RTE.	SECTION	COUNTY	TOTAL SHEETS	SHEET NO.
331	(1-4)R-1,N-3,TS-3	Williamson	220	104
CONTRACT NO. 78216				
ILLINOIS FED. AID PROJECT				

DATE	
BY	
FINAL SURVEY	SURVEYED
NOTE BOOK	PLOTTED
NO.	TEMPLATE
	AREAS
	CHECKED

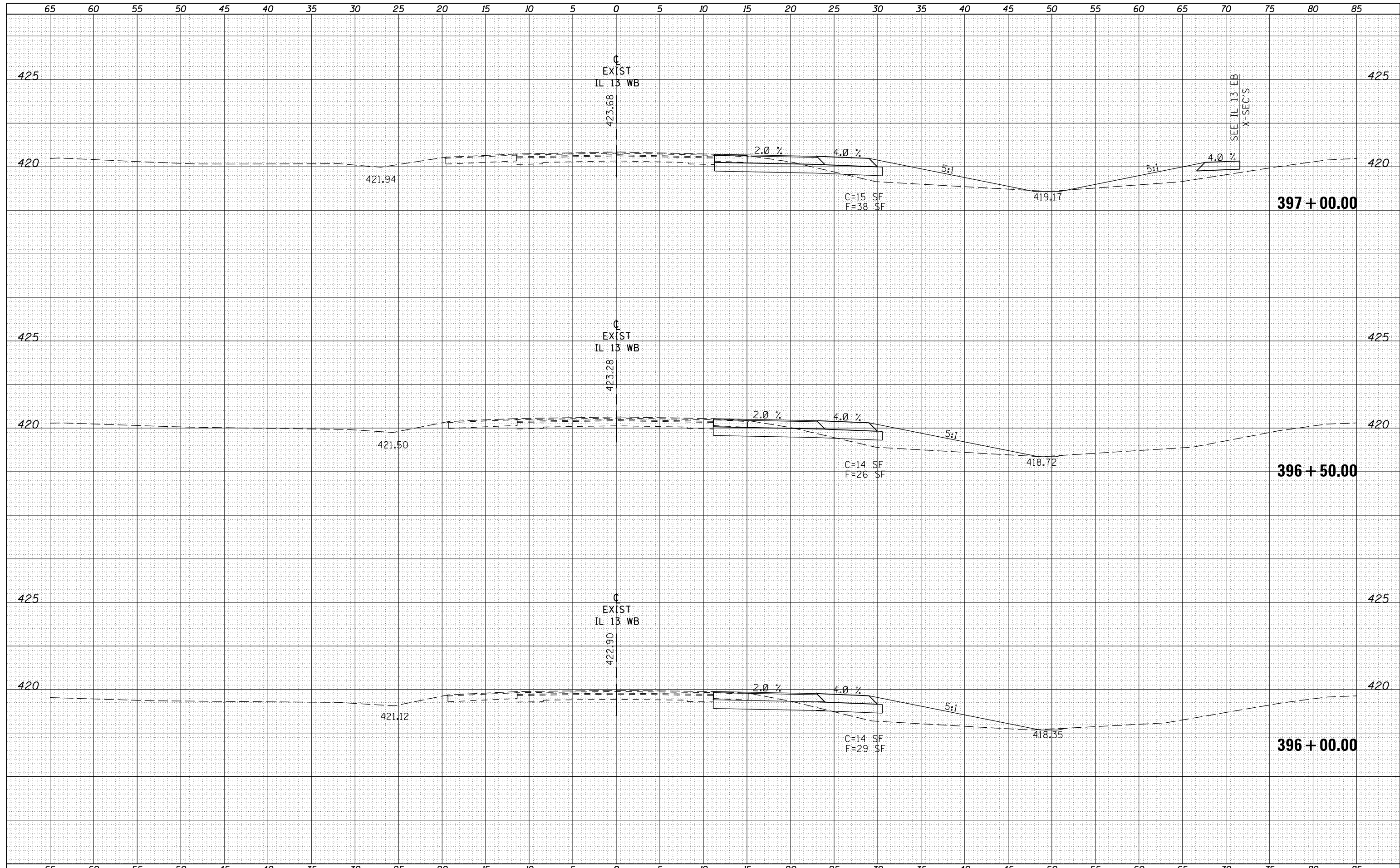
DATE	
BY	
ORIGINAL SURVEY	SURVEYED
NOTE BOOK	PLOTTED
NO.	TEMPLATE
	AREAS
	CHECKED



FILE NAME =	USER NAME = kellek	DESIGNED -	REVISD -	STATE OF ILLINOIS DEPARTMENT OF TRANSPORTATION	CROSS SECTION SHEETS IL 13 WESTBOUND			F.A.P. RTE.	SECTION	COUNTY	TOTAL SHEETS	SHEET NO.
es:\pw_work\pwidot\kellek\d0205725\78216-sht-1	13xs.dgn	DRAWN -	REVISD -					331	(1-4)R-1,N-3,TS-3	Williamson	220	106
PLOT SCALE = 10.0000' / in.	CHECKED -	REVISD -	REVISD -		CONTRACT NO. 78216			ILLINOIS FED. AID PROJECT				
PLOT DATE = 12/16/2011	DATE -	REVISD -	REVISD -		SCALE:	SHEET	OF	SHEETS	STA. 394+50.00	TO STA. 395+50.00		

DATE	
BY	
SURVEYED	
PLOTTED	
TEMPLATE	
AREAS	
CHECKED	
FINAL SURVEY	
NOTE BOOK	
NO.	

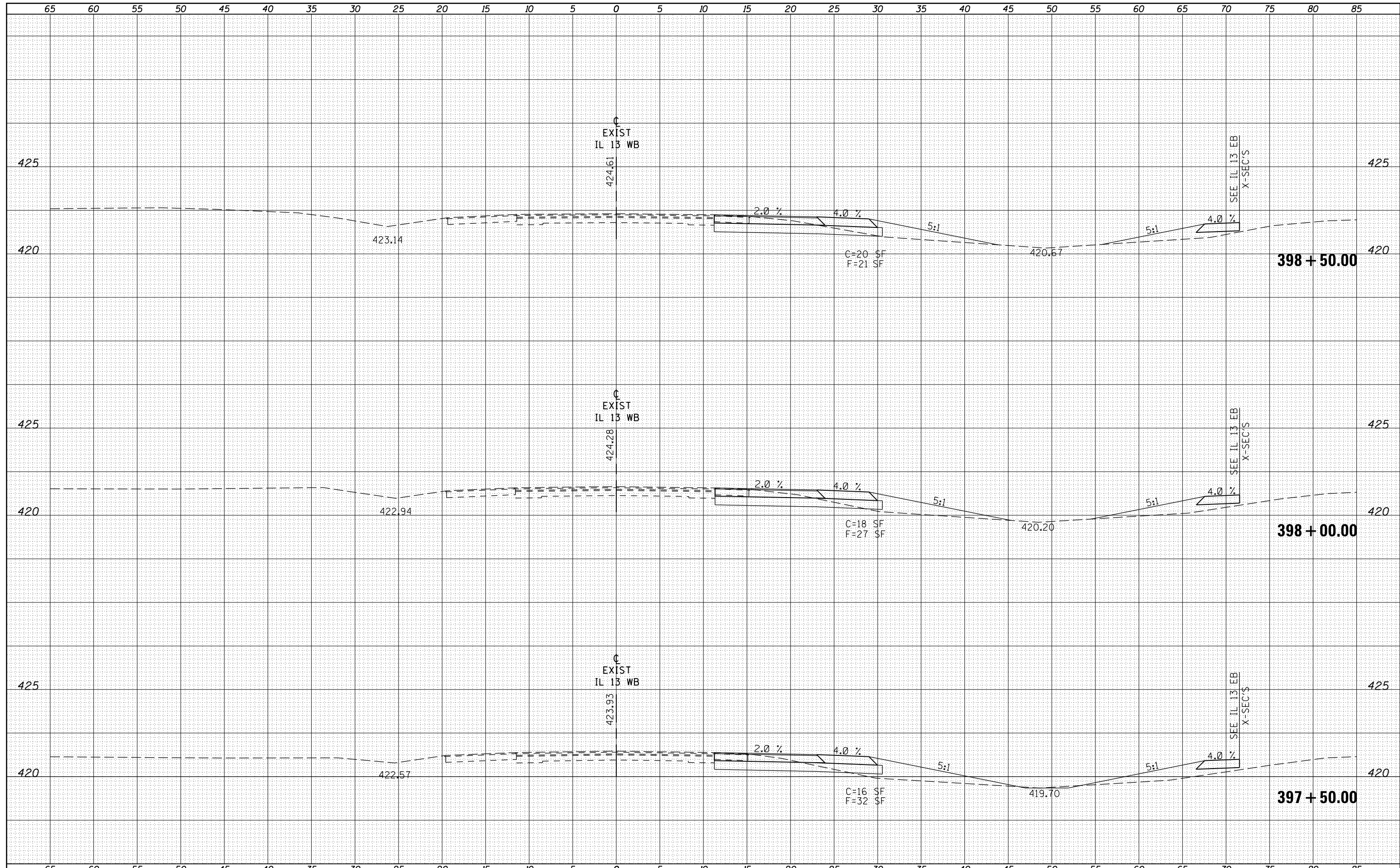
DATE	
BY	
SURVEYED	
PLOTTED	
TEMPLATE	
AREAS	
CHECKED	
ORIGINAL SURVEY	
NOTE BOOK	
NO.	



FILE NAME =	USER NAME = kelleykd	DESIGNED -	REVISIED -	STATE OF ILLINOIS DEPARTMENT OF TRANSPORTATION	CROSS SECTION SHEETS IL 13 WESTBOUND			F.A.P. RTE.	SECTION	COUNTY	TOTAL SHEETS	SHEET NO.
es:\pw\work\pwidot\kelleykd\0205725\78216-sht-1	13xs.dgn	DRAWN -	REVISIED -		331	(1-4)R-1,N-3,TS-3	Williamson	220	107			
PLOT SCALE = 10.0000' / in.	CHECKED -	REVISIED -	SCALE:		SHEET	OF	SHEETS	STA. 396+00.00	TO STA. 397+00.00	CONTRACT NO. 78216		
PLOT DATE = 12/16/2011	DATE -	REVISIED -	ILLINOIS FED. AID PROJECT									

DATE	
BY	
SURVEYED	
PLOTTED	
TEMPLATE	
AREAS	
CHECKED	
FINAL	
SURVEY	
NOTE BOOK	
NO.	

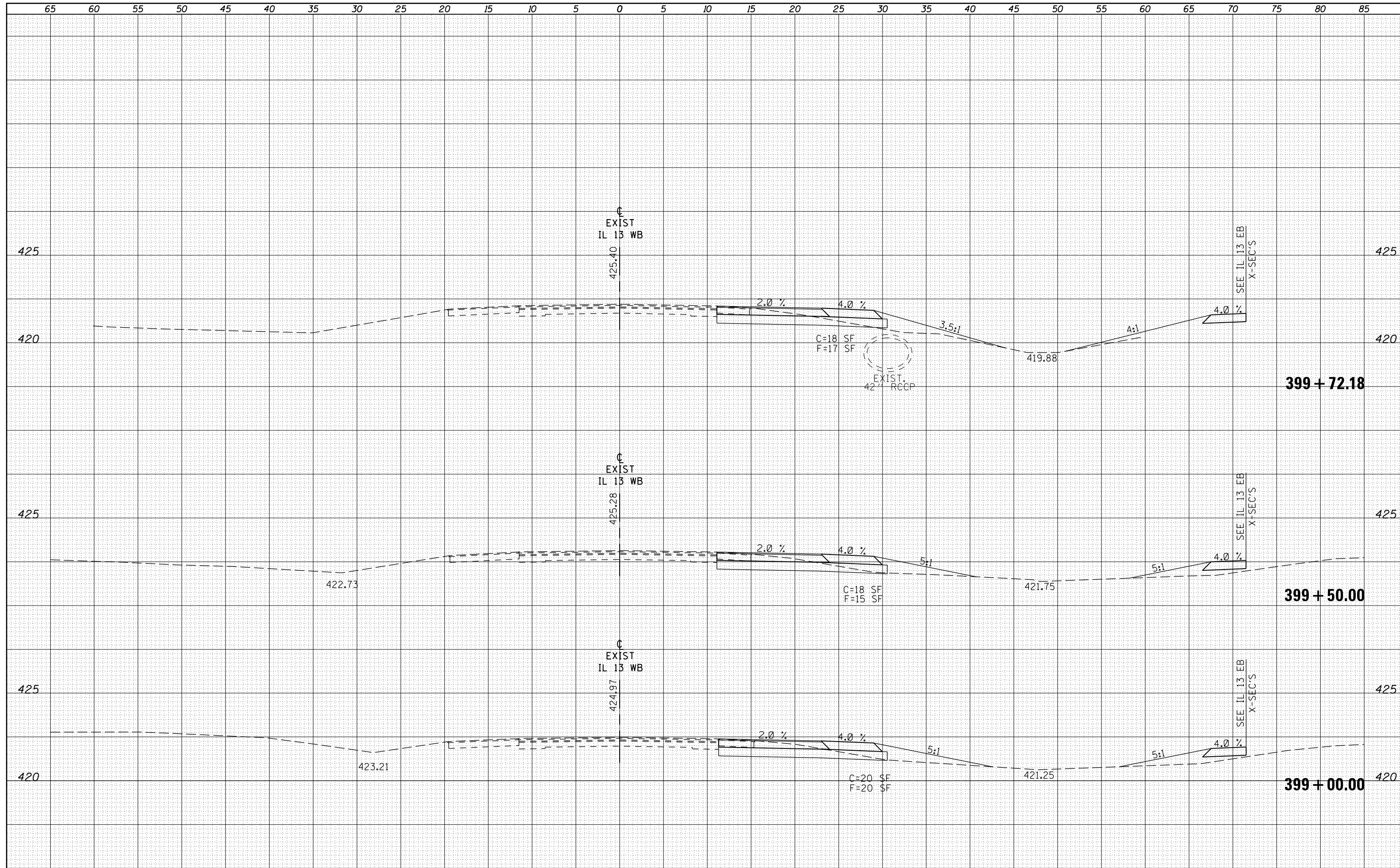
DATE	
BY	
SURVEYED	
PLOTTED	
TEMPLATE	
AREAS	
CHECKED	
ORIGINAL	
SURVEY	
NOTE BOOK	
NO.	



FILE NAME =	USER NAME = kellek	DESIGNED -	REVISD -	STATE OF ILLINOIS DEPARTMENT OF TRANSPORTATION	CROSS SECTION SHEETS IL 13 WESTBOUND			F.A.P. RTE.	SECTION	COUNTY	TOTAL SHEETS	SHEET NO.
es:\pw_work\pwidot\kellek\d0205725\78216-sht-1	.13xs.dgn	DRAWN -	REVISD -		331	(1-4)R-1,N-3,TS-3	Williamson	220	108			
PLOT SCALE = 10.0000' / in.	CHECKED -	REVISD -	CONTRACT NO. 78216		ILLINOIS FED. AID PROJECT							
PLOT DATE = 12/16/2011	DATE -	REVISD -	SCALE:		SHEET	OF	SHEETS	STA. 397+50.00	TO STA. 398+50.00			

DATE	
BY	
FINAL SURVEY	
NOTED SURVEY	
PLATTED SURVEY	
NOTE BOOK	
AREAS CHECKED	
NO.	

DATE	
BY	
ORIGINAL SURVEY	
NOTED SURVEY	
PLATTED SURVEY	
NOTE BOOK	
AREAS CHECKED	
NO.	



FILE NAME =	USER NAME = kelleykd	DESIGNED -	REVISIED -
es:\pw_work\pwidot\kelleykd\0205725\78216-sht-1	13xs.dgn	DRAWN -	REVISIED -
	PLOT SCALE = 10.0000' / in.	CHECKED -	REVISIED -
	PLOT DATE = 12/16/2011	DATE -	REVISIED -

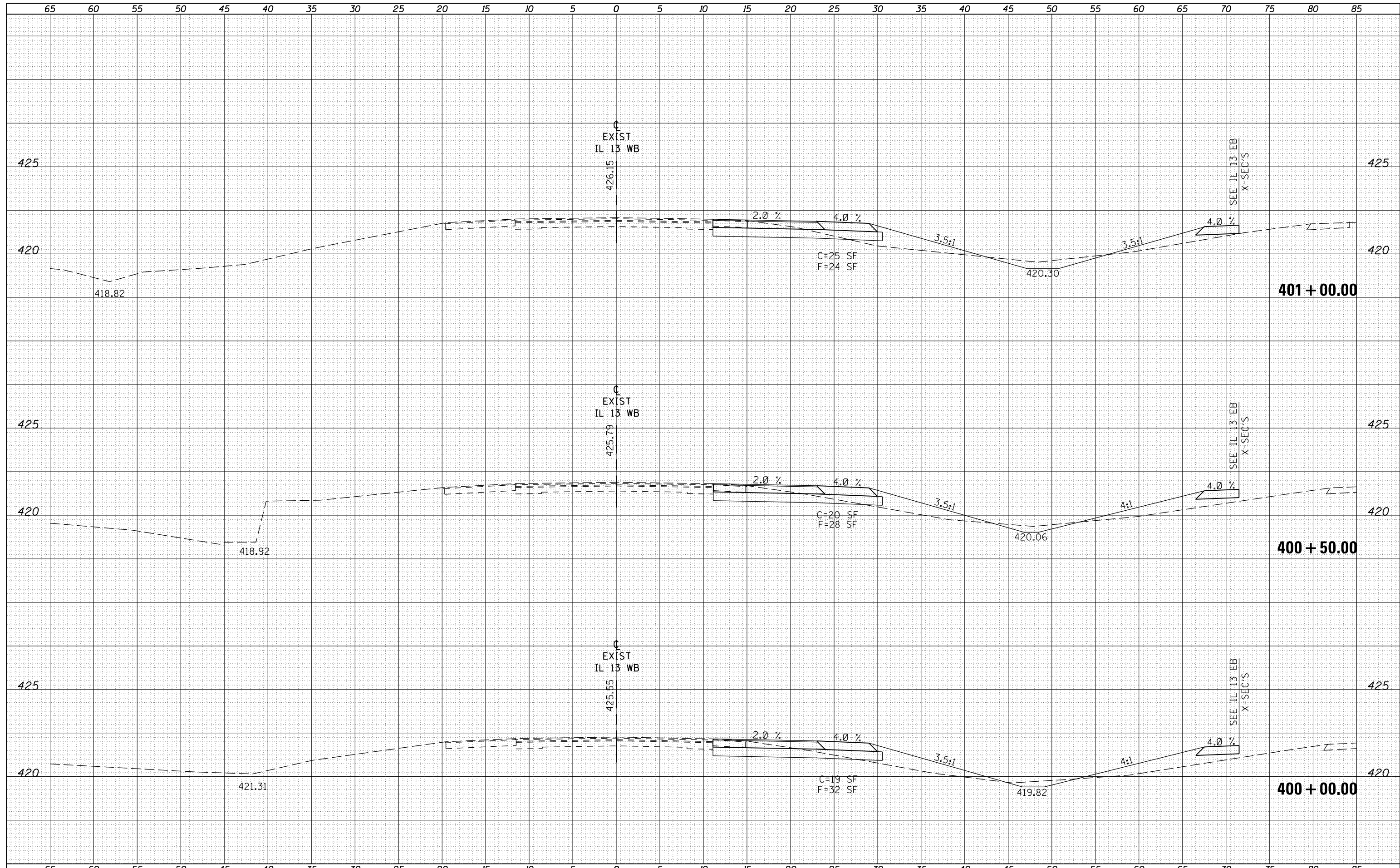
**STATE OF ILLINOIS
DEPARTMENT OF TRANSPORTATION**

CROSS SECTION SHEETS IL 13 WESTBOUND			
SCALE:	SHEET	OF	SHEETS
			STA. 399+00.00 TO STA. 399+72.18

F.A.P. RTE.	SECTION	COUNTY	TOTAL SHEETS	SHEET NO.
331	(1-4)R-1,N-3,TS-3	Williamson	220	109
CONTRACT NO. 78216			ILLINOIS FED. AID PROJECT	

DATE	
BY	
SURVEYED	
PLOTTED	
TEMPLATE	
AREAS	
CHECKED	
FINAL SURVEY	
NOTE BOOK	
NO.	

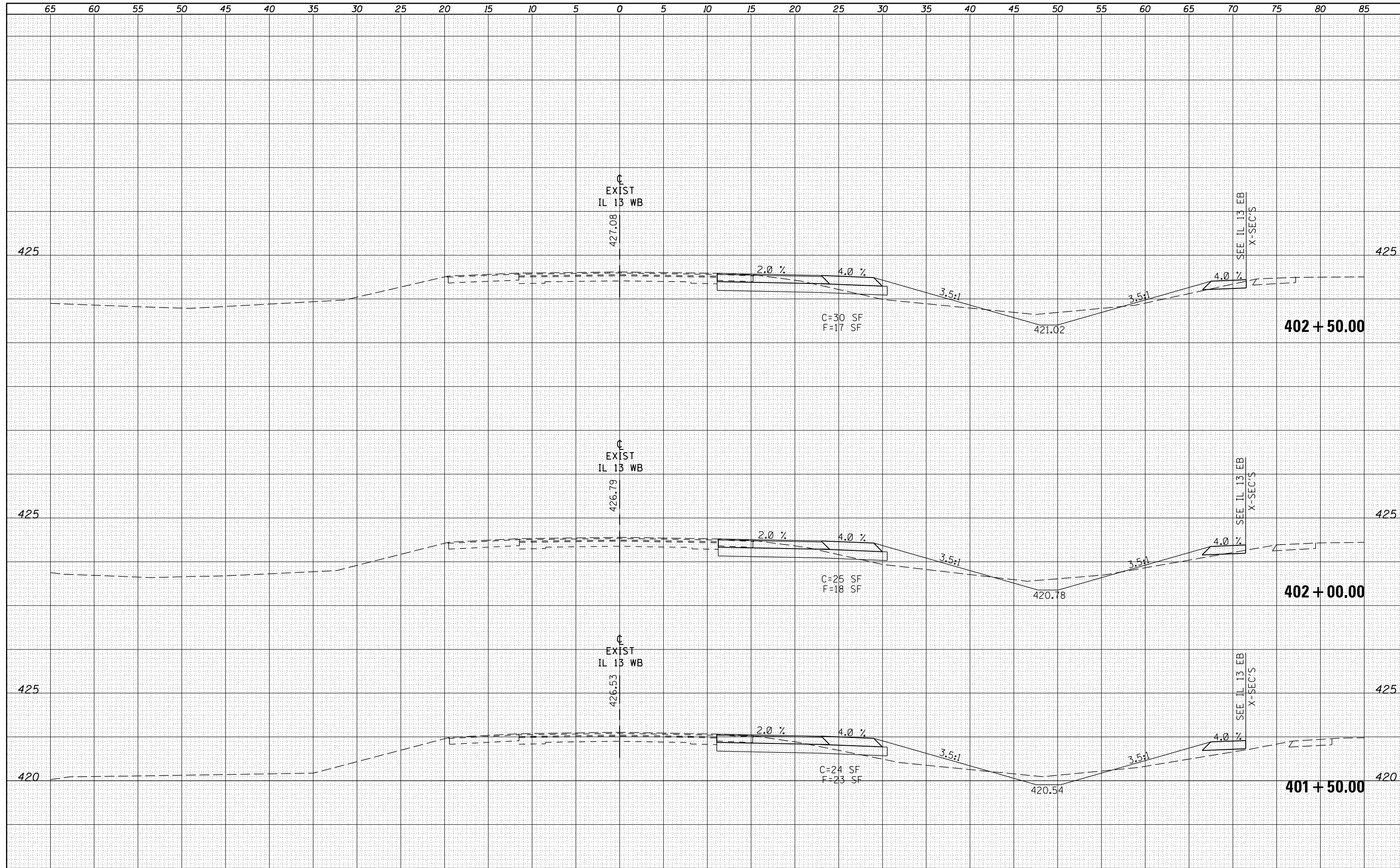
DATE	
BY	
SURVEYED	
PLOTTED	
TEMPLATE	
AREAS	
CHECKED	
ORIGINAL SURVEY	
NOTE BOOK	
NO.	



FILE NAME =	USER NAME = kellek	DESIGNED -	REVISED -	STATE OF ILLINOIS DEPARTMENT OF TRANSPORTATION	CROSS SECTION SHEETS IL 13 WESTBOUND	F.A.P. RTE.	SECTION	COUNTY	TOTAL SHEETS	SHEET NO.	
es:\pw\work\pwidot\kellek\d0205725\78216-sht-1	.13xs.dgn	DRAWN -	REVISED -			331	(1-4)R-1,N-3,TS-3	Williamson	220	110	
	PLOT SCALE = 10.0000' / in.	CHECKED -	REVISED -			CONTRACT NO. 78216		ILLINOIS FED. AID PROJECT			
	PLOT DATE = 12/16/2011	DATE -	REVISED -			SCALE:	SHEET OF SHEETS	STA. 400+00.00 TO STA. 401+00.00			

DATE	
BY	
FINAL SURVEY	SURVEYED
NOTE BOOK	PLOTTED
NO.	TEMPLATE
	AREAS
	CHECKED

DATE	
BY	
ORIGINAL SURVEY	SURVEYED
NOTE BOOK	PLOTTED
NO.	TEMPLATE
	AREAS
	CHECKED



FILE NAME =	USER NAME = kellekdk	DESIGNED -	REVISED -
es:\pw\work\pwidot\kellekdk\0205725\78216-sht-1	13xs.dgn	DRAWN -	REVISED -
	PLOT SCALE = 10.0000' / in.	CHECKED -	REVISED -
	PLOT DATE = 12/16/2011	DATE -	REVISED -

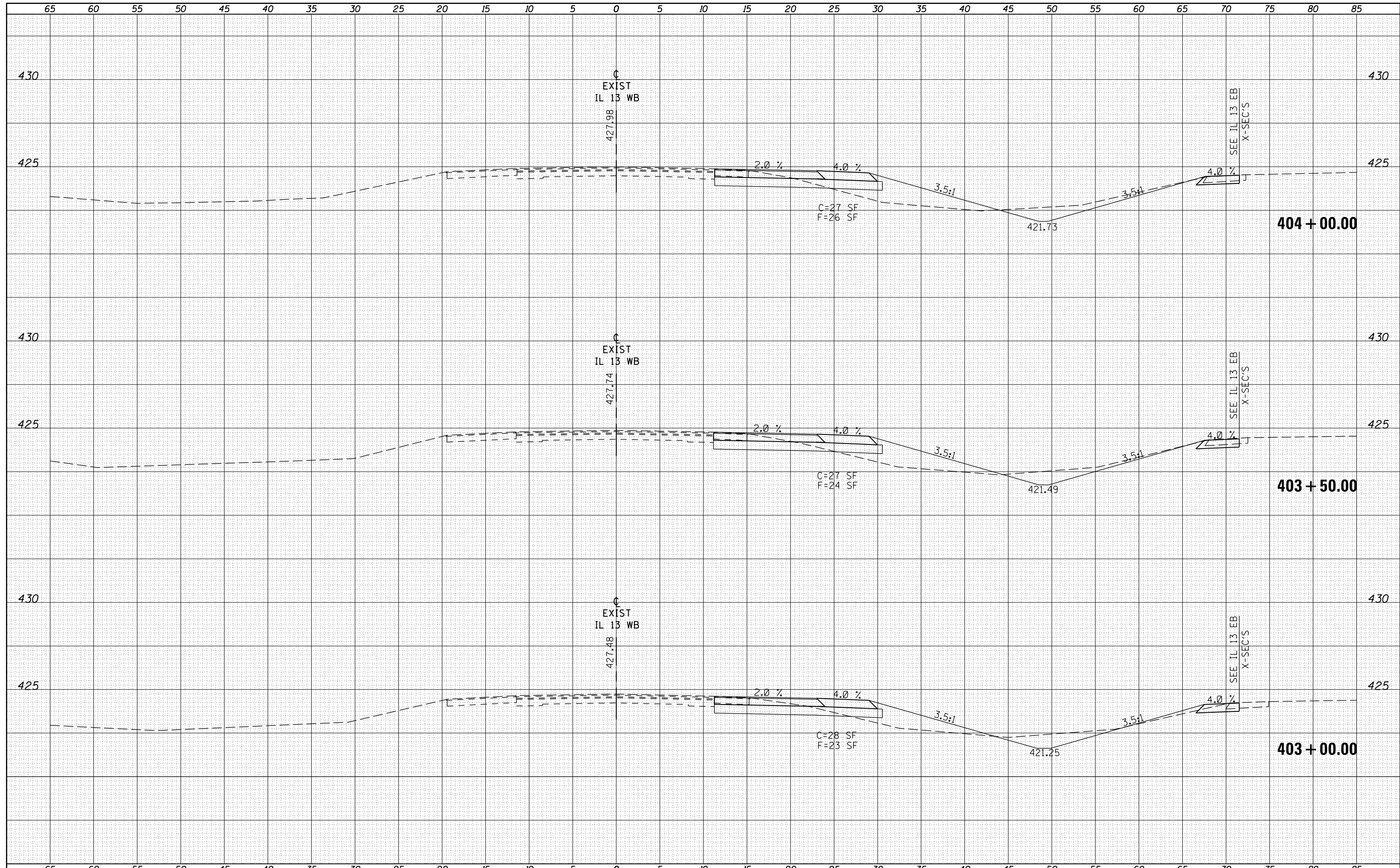
**STATE OF ILLINOIS
DEPARTMENT OF TRANSPORTATION**

CROSS SECTION SHEETS IL 13 WESTBOUND			
SCALE:	SHEET	OF	SHEETS
			STA. 401+50.00 TO STA. 402+50.00

F.A.P. RTE.	SECTION	COUNTY	TOTAL SHEETS	SHEET NO.
331	(1-4)R-1,N-3,TS-3	Williamson	220	111
CONTRACT NO. 78216			ILLINOIS FED. AID PROJECT	

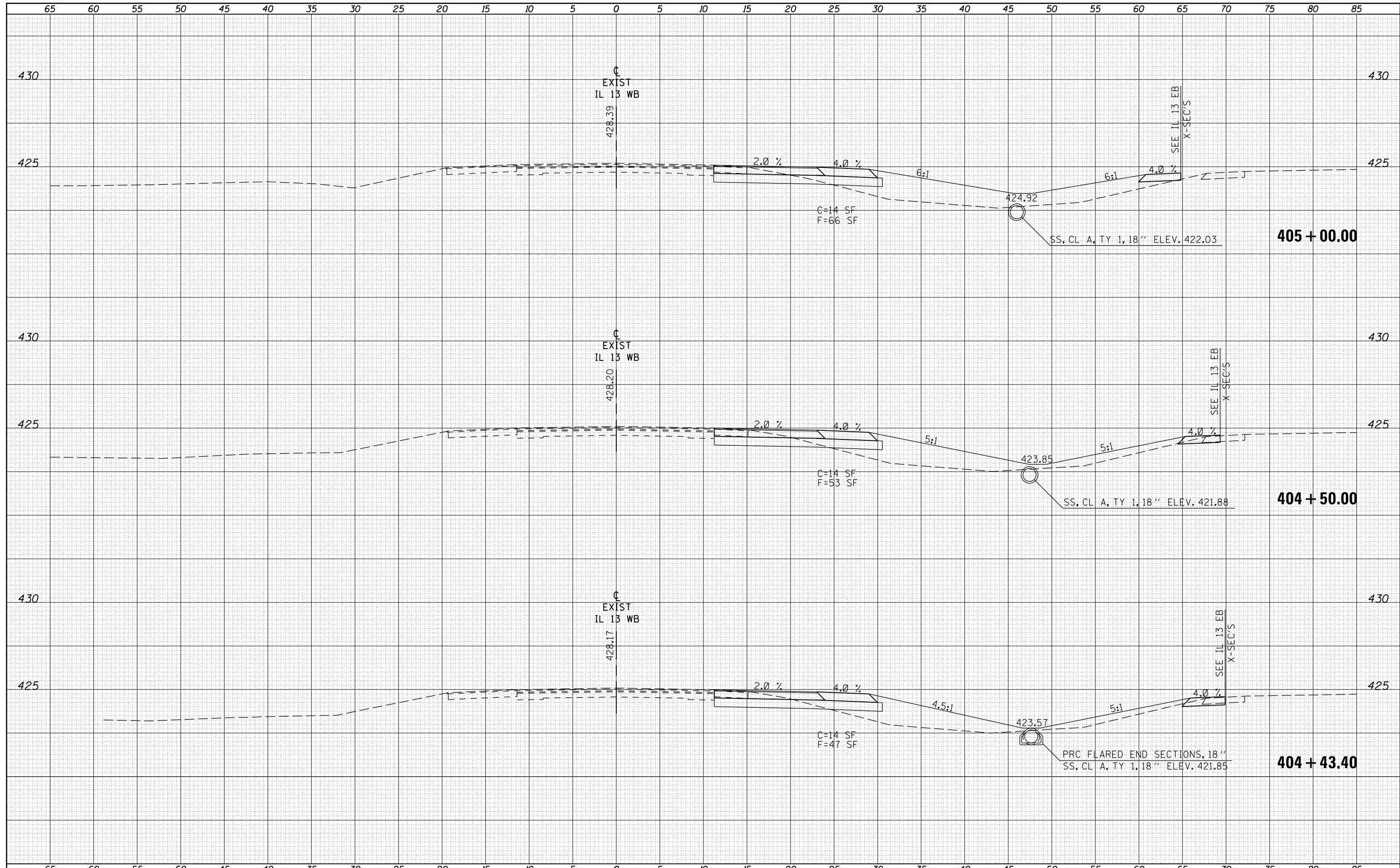
DATE	
BY	
SURVEYED	
PLOTTED	
TEMPLATE	
AREAS	
CHECKED	
FINAL SURVEY	
NOTE BOOK	
NO.	

DATE	
BY	
SURVEYED	
PLOTTED	
TEMPLATE	
AREAS	
CHECKED	
ORIGINAL SURVEY	
NOTE BOOK	
NO.	



DATE	
BY	
FINAL SURVEY NO.	
SURVEYED	
PLOTTED	
TEMPLATE	
AREAS CHECKED	

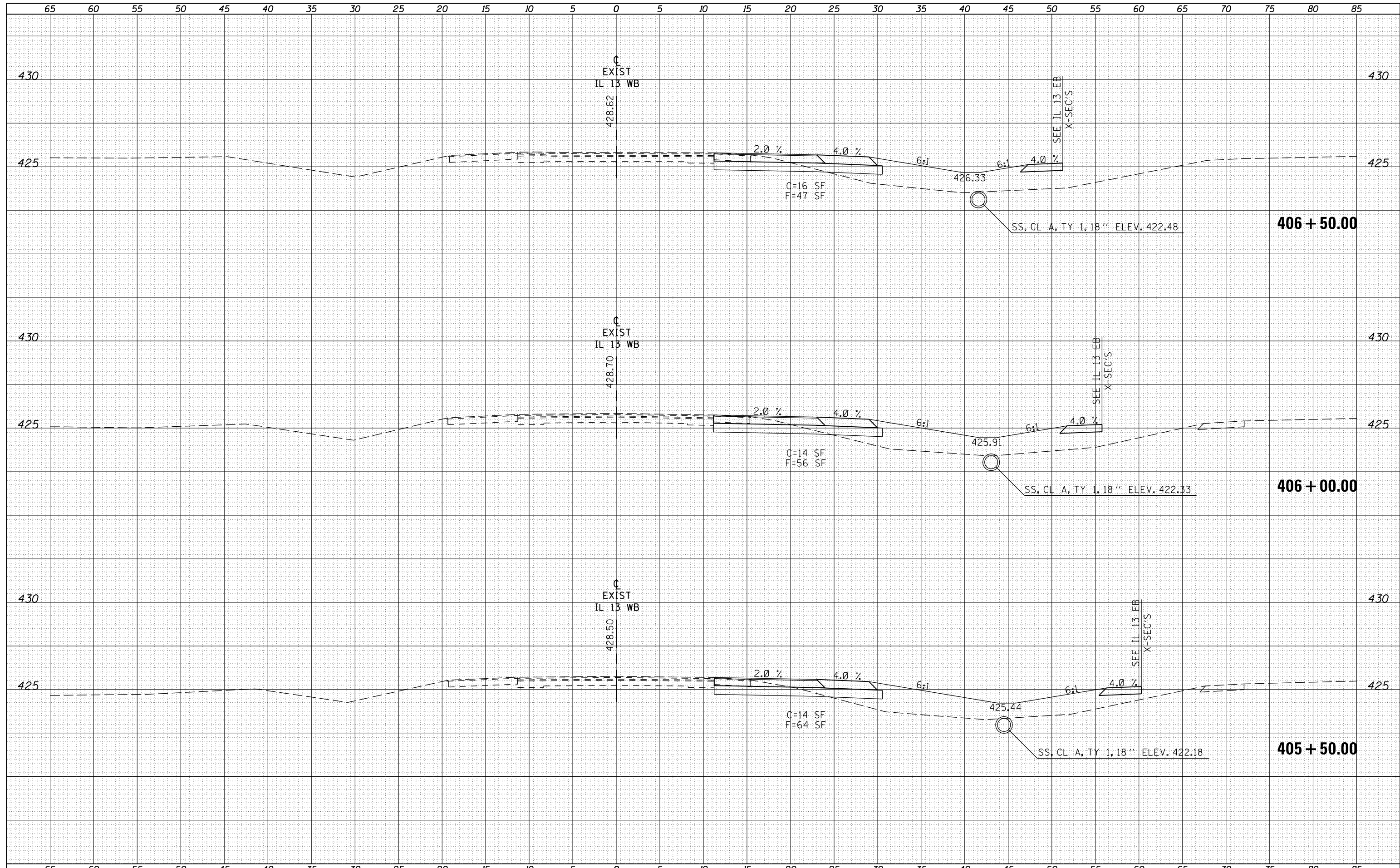
DATE	
BY	
ORIGINAL SURVEY NO.	
SURVEYED	
PLOTTED	
TEMPLATE	
AREAS CHECKED	



FILE NAME =	USER NAME = kellek	DESIGNED -	REVISED -	STATE OF ILLINOIS DEPARTMENT OF TRANSPORTATION	CROSS SECTION SHEETS IL 13 WESTBOUND	F.A.P. RTE.	SECTION	COUNTY	TOTAL SHEETS	SHEET NO.
es:\pw\work\p\dot\kellek\d\0205725\78216-sht-1	.13xs.dgn	DRAWN -	REVISED -			331	(1-4)R-1,N-3,TS-3	Williamson	220	113
PLOT SCALE = 10.0000' / in.		CHECKED -	REVISED -			CONTRACT NO. 78216		ILLINOIS FED. AID PROJECT		
PLOT DATE = 12/16/2011		DATE -	REVISED -			SCALE:	SHEET OF SHEETS	STA. 404+43.40 TO STA. 405+00.00		

DATE	
BY	
SURVEYED	
PLOTTED	
TEMPLATE	
NOTE BOOK	
AREAS CHECKED	
NO.	

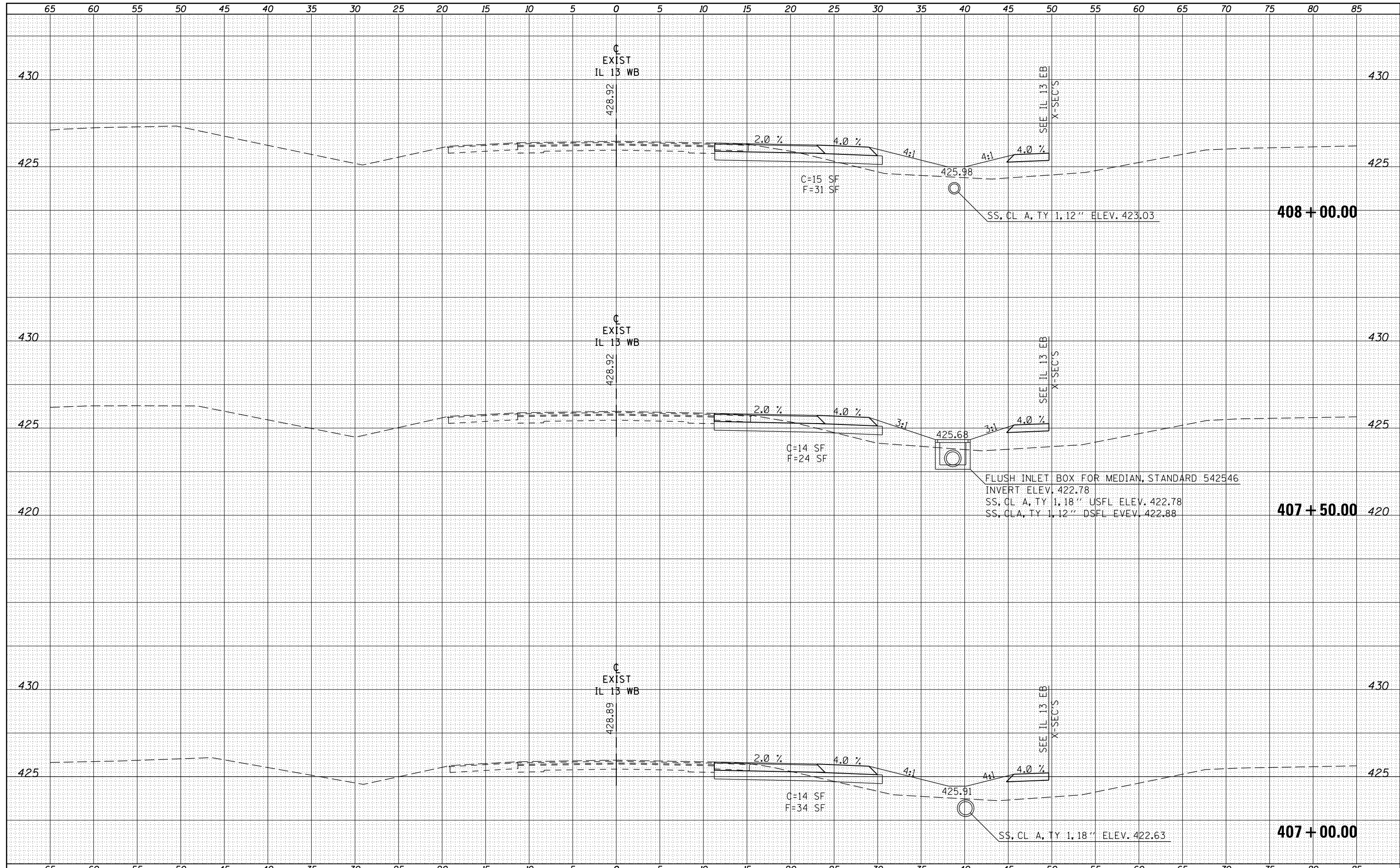
DATE	
BY	
SURVEYED	
PLOTTED	
TEMPLATE	
NOTE BOOK	
AREAS CHECKED	
NO.	



FILE NAME =	USER NAME = kellek	DESIGNED -	REVISED -	STATE OF ILLINOIS DEPARTMENT OF TRANSPORTATION	CROSS SECTION SHEETS IL 13 WESTBOUND			F.A.P. RTE.	SECTION	COUNTY	TOTAL SHEETS	SHEET NO.
es:\pw\work\pwidth\kellek\d0205725\78216-sht-1	13xs.dgn	DRAWN -	REVISED -					331	(1-4)R-1,N-3,TS-3	Williamson	220	114
PLOT SCALE = 10.0000' / in.	CHECKED -	REVISED -	REVISED -		SCALE: SHEET OF SHEETS STA. 405+50.00 TO STA. 406+50.00			CONTRACT NO. 78216				
PLOT DATE = 12/16/2011	DATE -	REVISED -	REVISED -		ILLINOIS FED. AID PROJECT							

DATE	
BY	
FINAL SURVEY	SURVEYED
NOTE BOOK	PLOTTED
NO.	TEMPLATE
	AREAS
	CHECKED

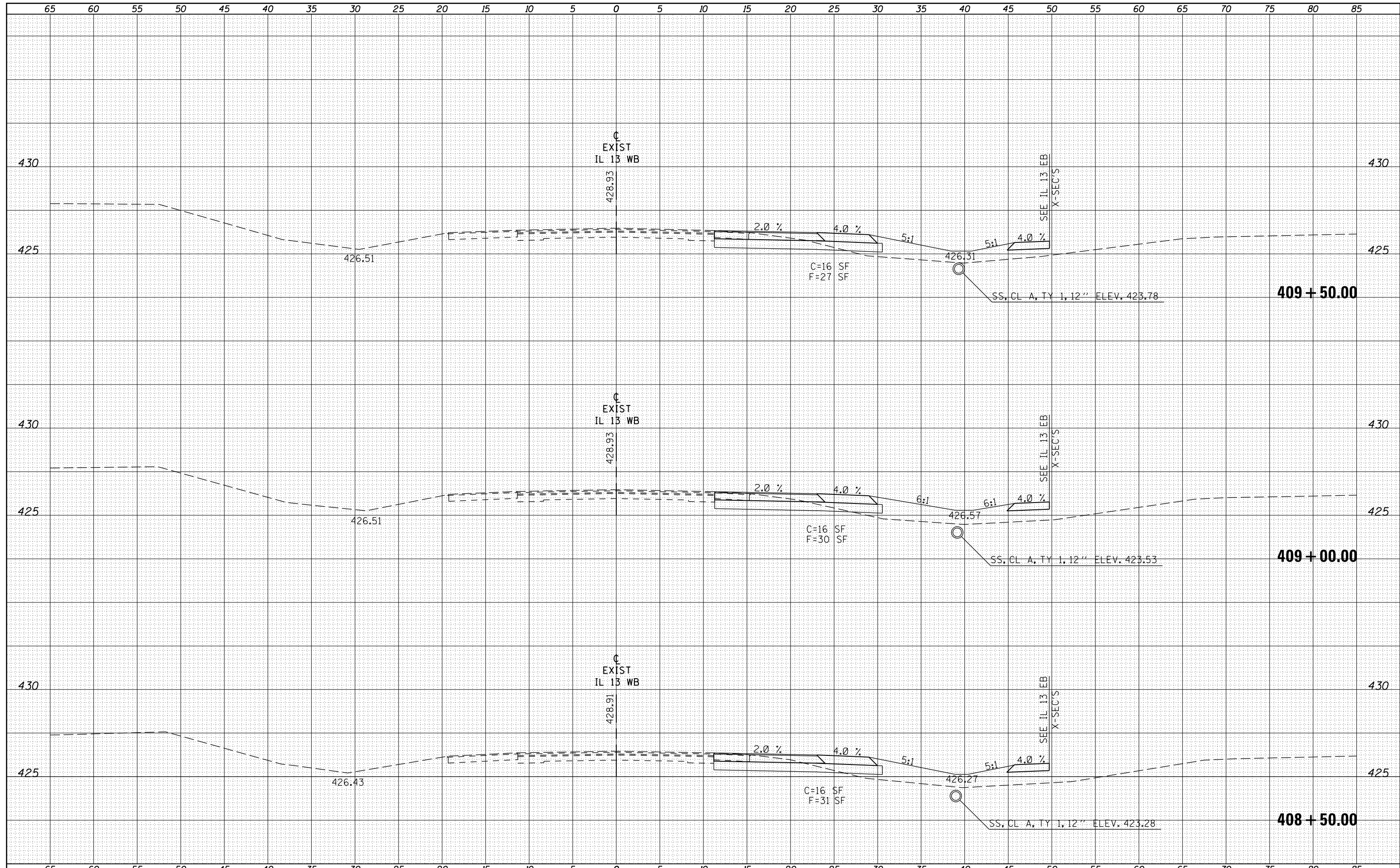
DATE	
BY	
ORIGINAL SURVEY	SURVEYED
NOTE BOOK	PLOTTED
NO.	TEMPLATE
	AREAS
	CHECKED



FILE NAME =	USER NAME = kellek	DESIGNED -	REVISED -	STATE OF ILLINOIS DEPARTMENT OF TRANSPORTATION	CROSS SECTION SHEETS IL 13 WESTBOUND			F.A.P. RTE.	SECTION	COUNTY	TOTAL SHEETS	SHEET NO.
es:\pw\work\pwidth\kellek\d\0205725\78216-sht-1	.13xs.dgn	DRAWN -	REVISED -		331	(1-4R-1,N-3,TS-3	Williamson	220	115			
PLOT SCALE = 10.0000' / in.	CHECKED -	REVISED -	REVISED -		CONTRACT NO. 78216							
PLOT DATE = 12/16/2011	DATE -	REVISED -	REVISED -		SCALE: SHEET OF SHEETS STA. 407+00.00 TO STA. 408+00.00			ILLINOIS FED. AID PROJECT				

DATE	
BY	
SURVEYED	
PLOTTED	
TEMPLATE	
AREAS	
CHECKED	
FINAL SURVEY	
NOTE BOOK	
NO.	

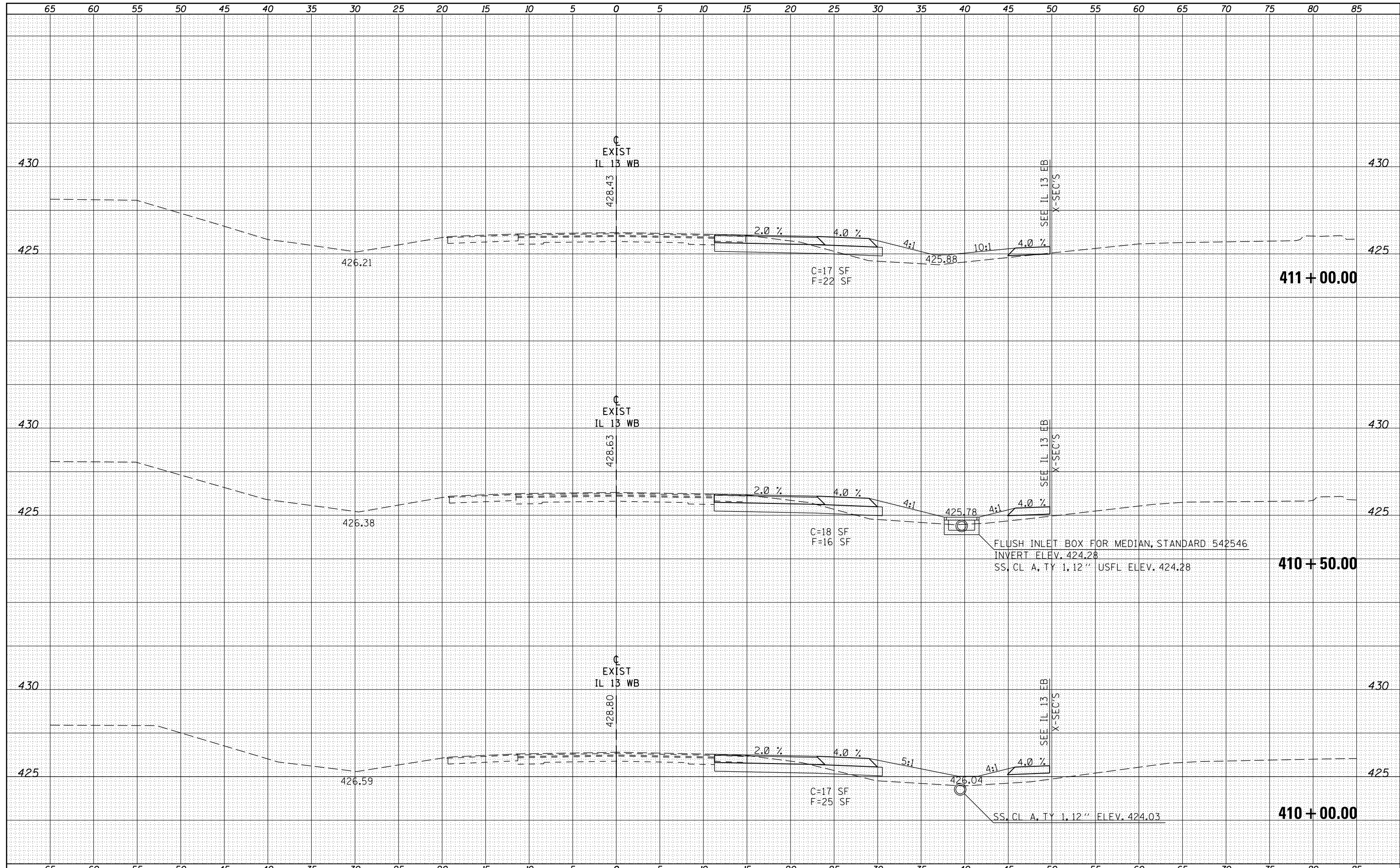
DATE	
BY	
SURVEYED	
PLOTTED	
TEMPLATE	
AREAS	
CHECKED	
ORIGINAL SURVEY	
NOTE BOOK	
NO.	



FILE NAME =	USER NAME = kellek	DESIGNED -	REVISED -	STATE OF ILLINOIS DEPARTMENT OF TRANSPORTATION	CROSS SECTION SHEETS IL 13 WESTBOUND	F.A.P. RTE.	SECTION	COUNTY	TOTAL SHEETS	SHEET NO.
es:\pw\work\pwidth\kellek\d0205725\78216-sht-1	13xs.dgn	DRAWN -	REVISED -			331	(1-4)R-1,N-3,TS-3	Williamson	220	116
PLOT SCALE = 10.0000' / in.	CHECKED -	REVISED -	REVISED -			CONTRACT NO. 78216				
PLOT DATE = 12/16/2011	DATE -	REVISED -	REVISED -			ILLINOIS FED. AID PROJECT				
SCALE:						SHEET	OF	SHEETS	STA. 408+50.00 TO STA. 409+50.00	

DATE	
BY	
FINAL SURVEY	SURVEYED
NOTE BOOK	PLOTTED
NO.	TEMPLATE
	AREAS
	CHECKED

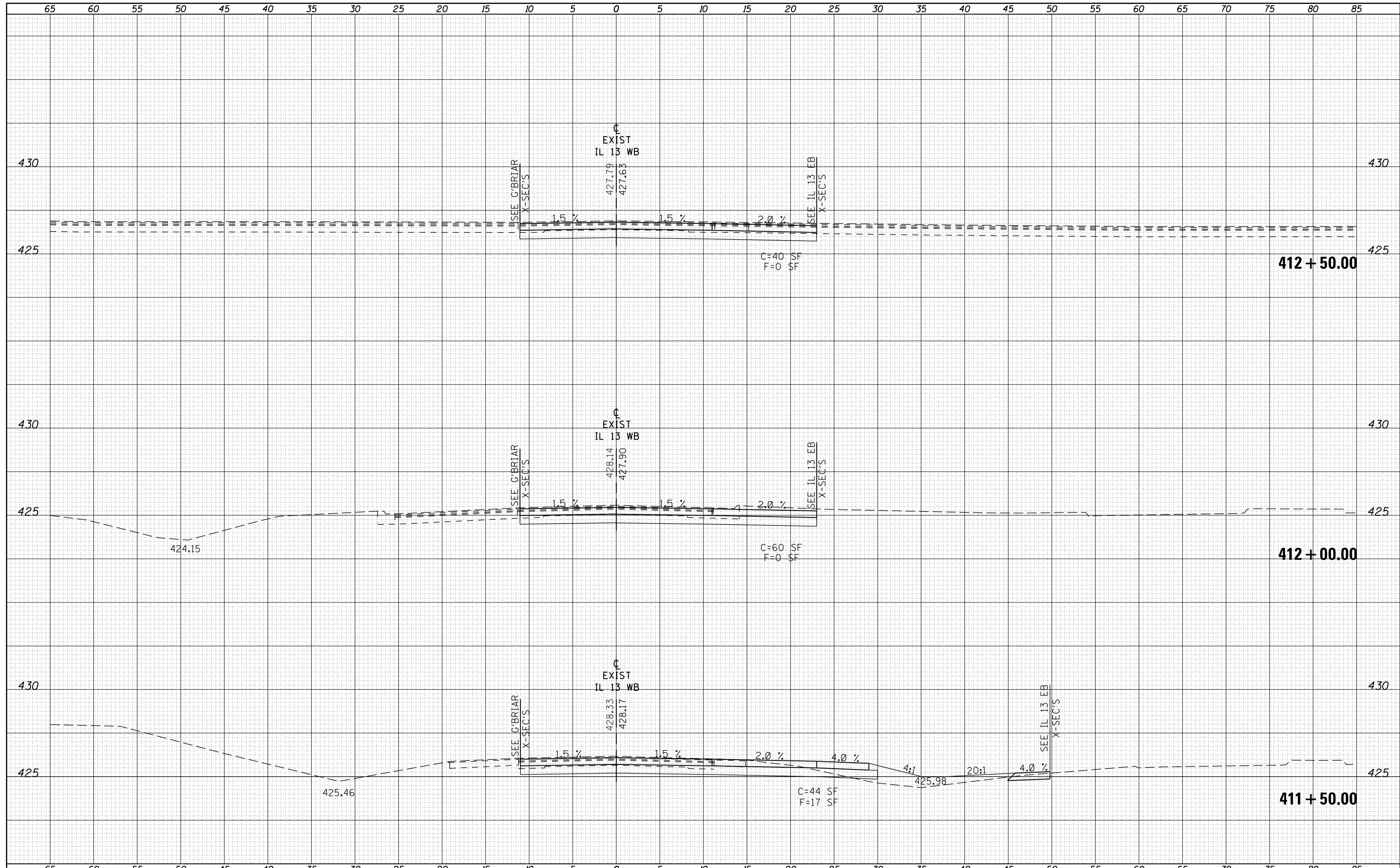
DATE	
BY	
ORIGINAL SURVEY	SURVEYED
NOTE BOOK	PLOTTED
NO.	TEMPLATE
	AREAS
	CHECKED



FILE NAME =	USER NAME = kelleykd	DESIGNED -	REVISED -	STATE OF ILLINOIS DEPARTMENT OF TRANSPORTATION	CROSS SECTION SHEETS IL 13 WESTBOUND			F.A.P. RTE.	SECTION	COUNTY	TOTAL SHEETS	SHEET NO.
es:\pw_work\pwidot\kelleykd\0205725\78216-sht-1	.13xs.dgn	DRAWN -	REVISED -		331	(1-4)R-1,N-3,TS-3	Williamson	220	117			
	PLOT SCALE = 10.0000' / in.	CHECKED -	REVISED -		CONTRACT NO. 78216							
	PLOT DATE = 12/16/2011	DATE -	REVISED -		SCALE:	SHEET	OF	SHEETS	STA. 410+00.00 TO STA. 411+00.00	ILLINOIS FED. AID PROJECT		

DATE	
BY	
FINAL SURVEY	SURVEYED
NOTE BOOK	PLOTTED
NO.	TEMPLATE
	AREAS
	CHECKED

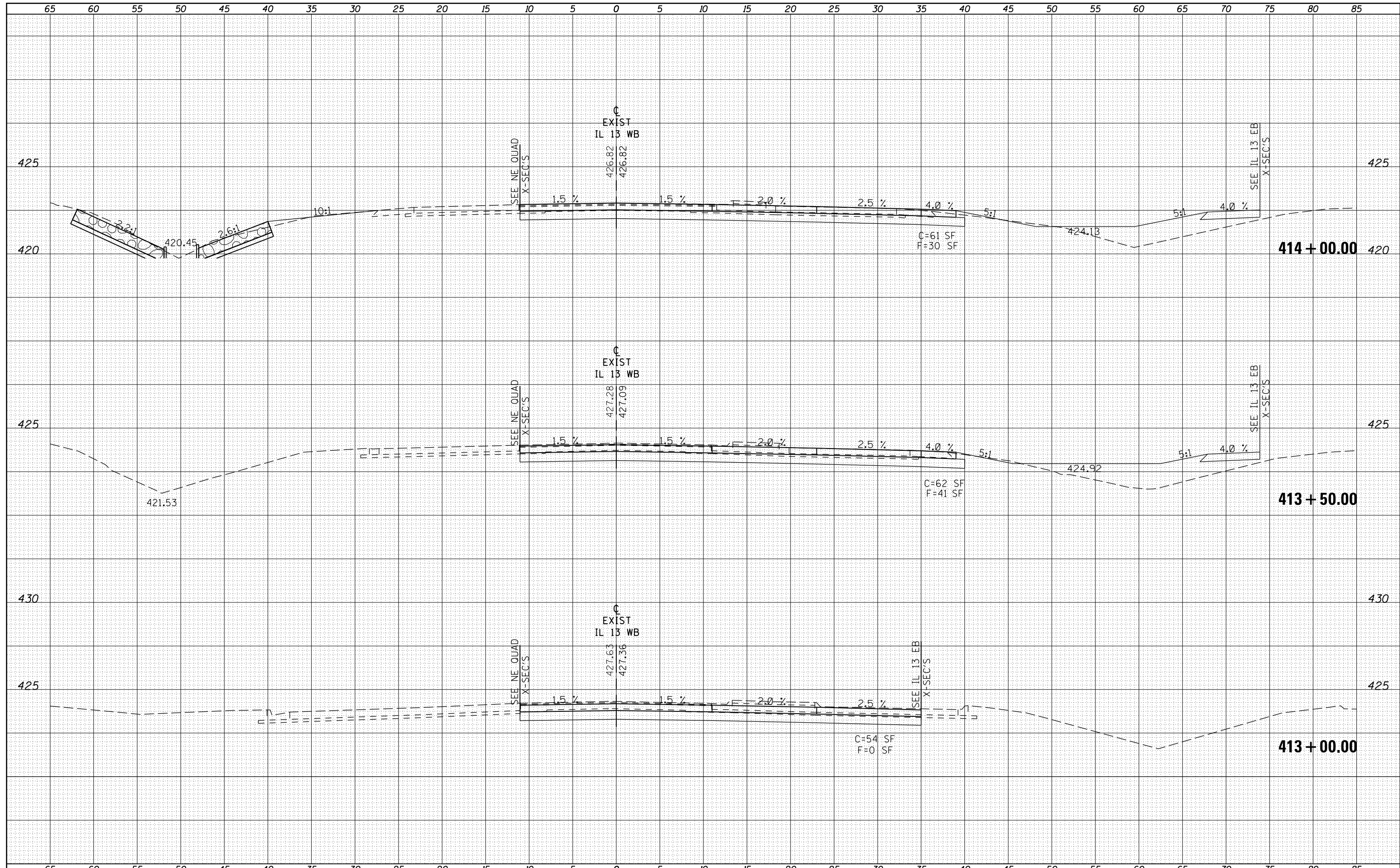
DATE	
BY	
ORIGINAL SURVEY	SURVEYED
NOTE BOOK	PLOTTED
NO.	TEMPLATE
	AREAS
	CHECKED



FILE NAME =	USER NAME = kellekdk	DESIGNED -	REVISIED -	STATE OF ILLINOIS DEPARTMENT OF TRANSPORTATION	CROSS SECTION SHEETS IL 13 WESTBOUND			F.A.P. RTE.	SECTION	COUNTY	TOTAL SHEETS	SHEET NO.
es:\pw\work\pwidot\kellekdk\0205725\78216-sht-1	13xs.dgn	DRAWN -	REVISIED -					331	(1-4)R-1,N-3,TS-3	Williamson	220	118
	PLOT SCALE = 10.0000' / in.	CHECKED -	REVISIED -		SCALE: SHEET OF SHEETS STA. 411+50.00 TO STA. 412+50.00			CONTRACT NO. 78216				
	PLOT DATE = 12/16/2011	DATE -	REVISIED -		ILLINOIS FED. AID PROJECT							

DATE	
BY	
SURVEYED	
PLOTTED	
TEMPLATE	
AREAS	
CHECKED	
FINAL SURVEY	
NOTE BOOK	
NO.	

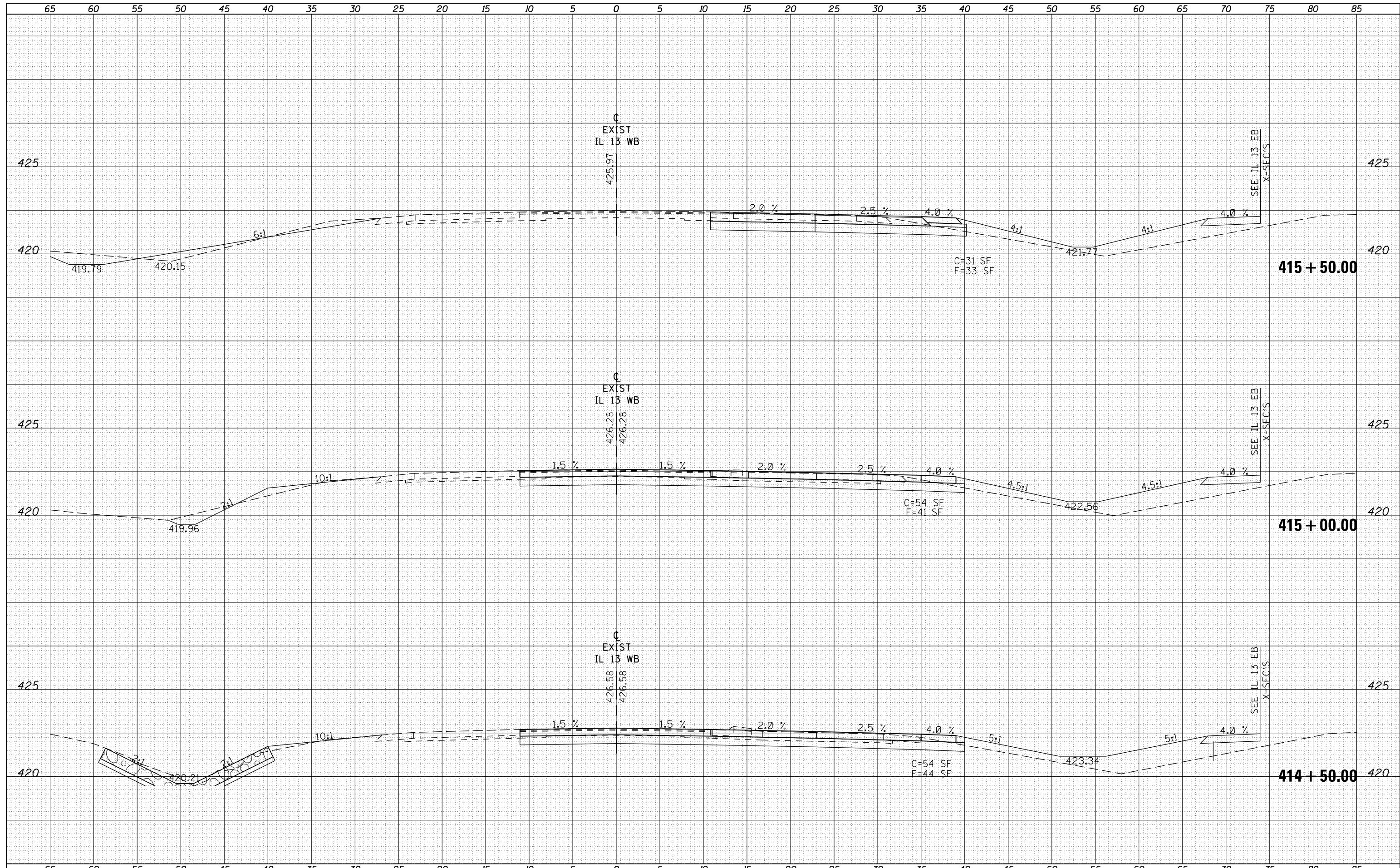
DATE	
BY	
SURVEYED	
PLOTTED	
TEMPLATE	
AREAS	
CHECKED	
ORIGINAL SURVEY	
NOTE BOOK	
NO.	



FILE NAME =	USER NAME = kellekcd	DESIGNED -	REVISD -	STATE OF ILLINOIS DEPARTMENT OF TRANSPORTATION	CROSS SECTION SHEETS IL 13 WESTBOUND			F.A.P. RTE.	SECTION	COUNTY	TOTAL SHEETS	SHEET NO.
es:\pw\work\pwidth\kellekcd\0205725\78216-sht-1	.13xs.dgn	DRAWN -	REVISD -		331	(1-4)R-1,N-3,TS-3	Williamson	220	119			
PLOT SCALE = 10.0000' / in.		CHECKED -	REVISD -		CONTRACT NO. 78216							
PLOT DATE = 12/16/2011		DATE -	REVISD -		ILLINOIS FED. AID PROJECT							
					SCALE:	SHEET	OF	SHEETS	STA. 413+00.00	TO STA. 414+00.00		

DATE	
BY	
FINAL SURVEY	SURVEYED
NOTE BOOK	PLOTTED
NO.	TEMPLATE
	AREAS
	CHECKED

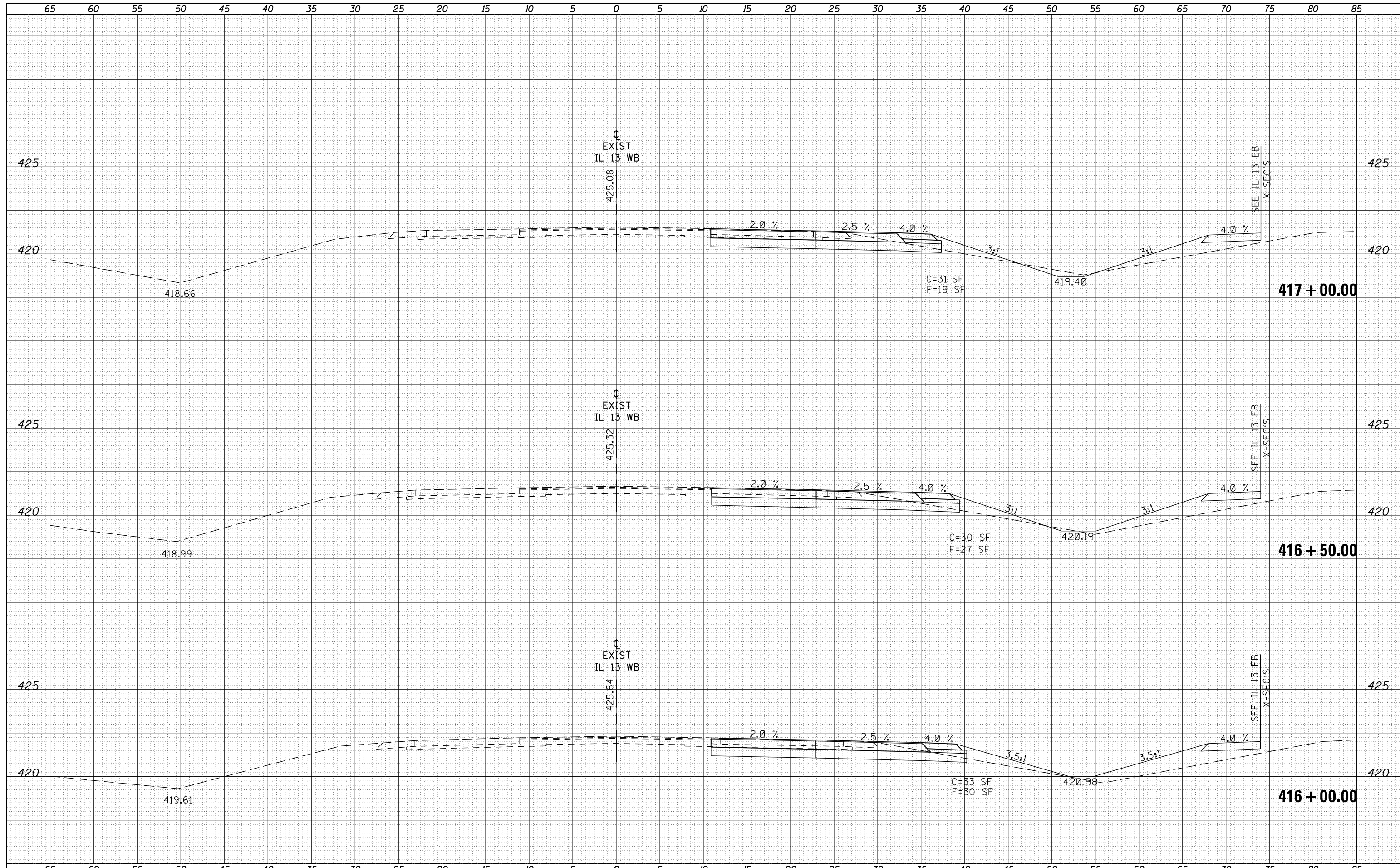
DATE	
BY	
ORIGINAL SURVEY	SURVEYED
NOTE BOOK	PLOTTED
NO.	TEMPLATE
	AREAS
	CHECKED



FILE NAME =	USER NAME = kellekcd	DESIGNED -	REVISED -	STATE OF ILLINOIS DEPARTMENT OF TRANSPORTATION	CROSS SECTION SHEETS IL 13 WESTBOUND			F.A.P. RTE.	SECTION	COUNTY	TOTAL SHEETS	SHEET NO.	
es:\pw\work\pwidot\kellekcd\0205725\78216-sht-1	.13xs.dgn	DRAWN -	REVISED -		SCALE:	SHEET	OF	SHEETS	STA. 414+50.00	TO STA. 415+50.00	Williamson	220	120
		CHECKED -	REVISED -								CONTRACT NO.	78216	
		DATE -	REVISED -								ILLINOIS FED. AID PROJECT		

DATE	
BY	
SURVEYED	
PLOTTED	
TEMPLATE	
AREAS	
CHECKED	
FINAL	
SURVEY	
NOTE BOOK	
NO.	

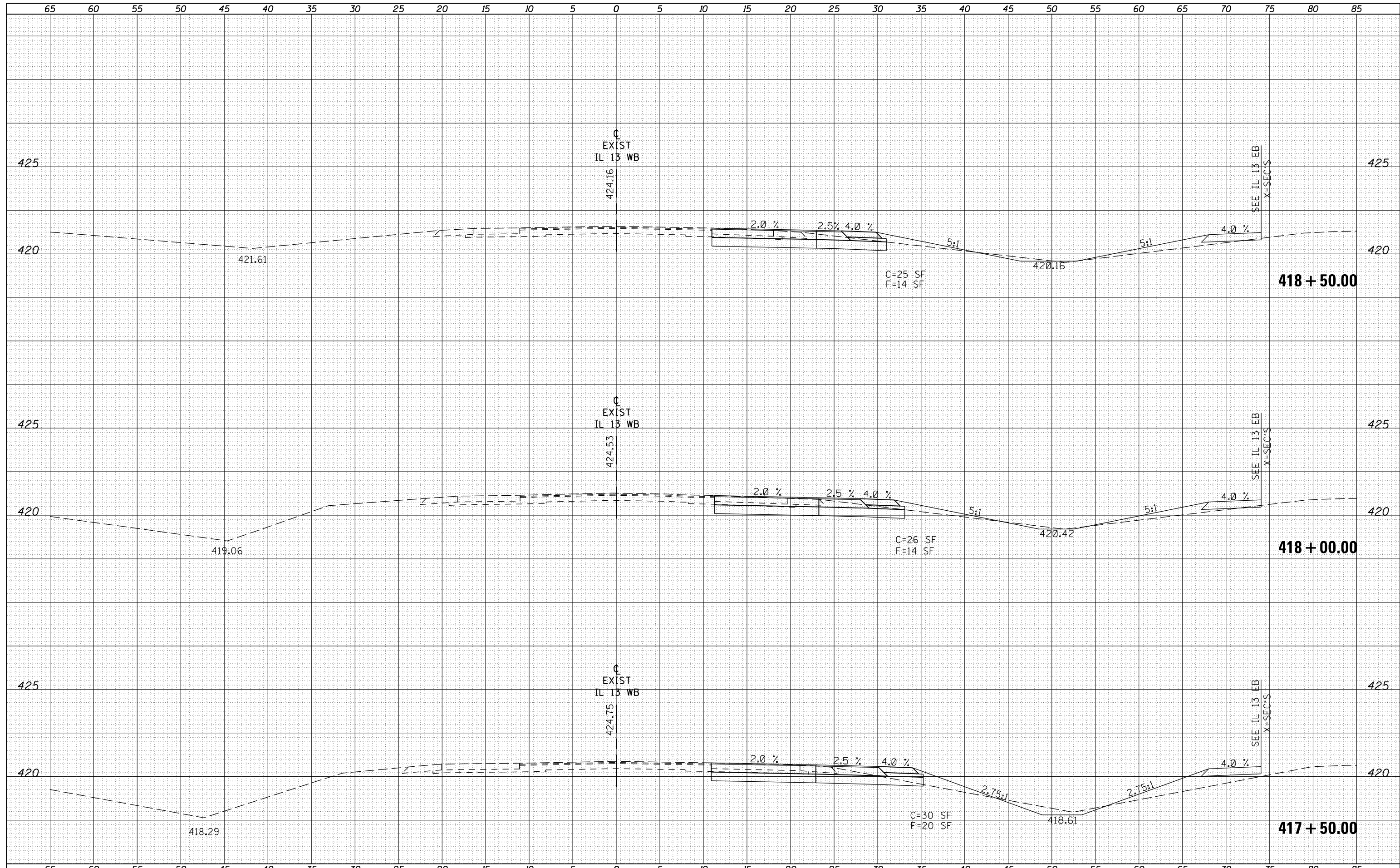
DATE	
BY	
SURVEYED	
PLOTTED	
TEMPLATE	
AREAS	
CHECKED	
ORIGINAL	
SURVEY	
NOTE BOOK	
NO.	



FILE NAME =	USER NAME = kellek	DESIGNED -	REVISIED -	STATE OF ILLINOIS DEPARTMENT OF TRANSPORTATION	CROSS SECTION SHEETS IL 13 WESTBOUND			F.A.P. RTE.	SECTION	COUNTY	TOTAL SHEETS	SHEET NO.	
es:\pw\work\pwidot\kellek\d0205725\78216-sht-1	.13xs.dgn	DRAWN -	REVISIED -		SCALE:	SHEET	OF	SHEETS	331	(1-4)R-1,N-3,TS-3	Williamson	220	121
		CHECKED -	REVISIED -		STA. 416+00.00	TO STA. 417+00.00							CONTRACT NO. 78216
		DATE -	REVISIED -		ILLINOIS FED. AID PROJECT								

DATE	
BY	
SURVEYED	
PLOTTED	
TEMPLATE	
AREAS	
CHECKED	
FINAL SURVEY	
NOTE BOOK	
NO.	

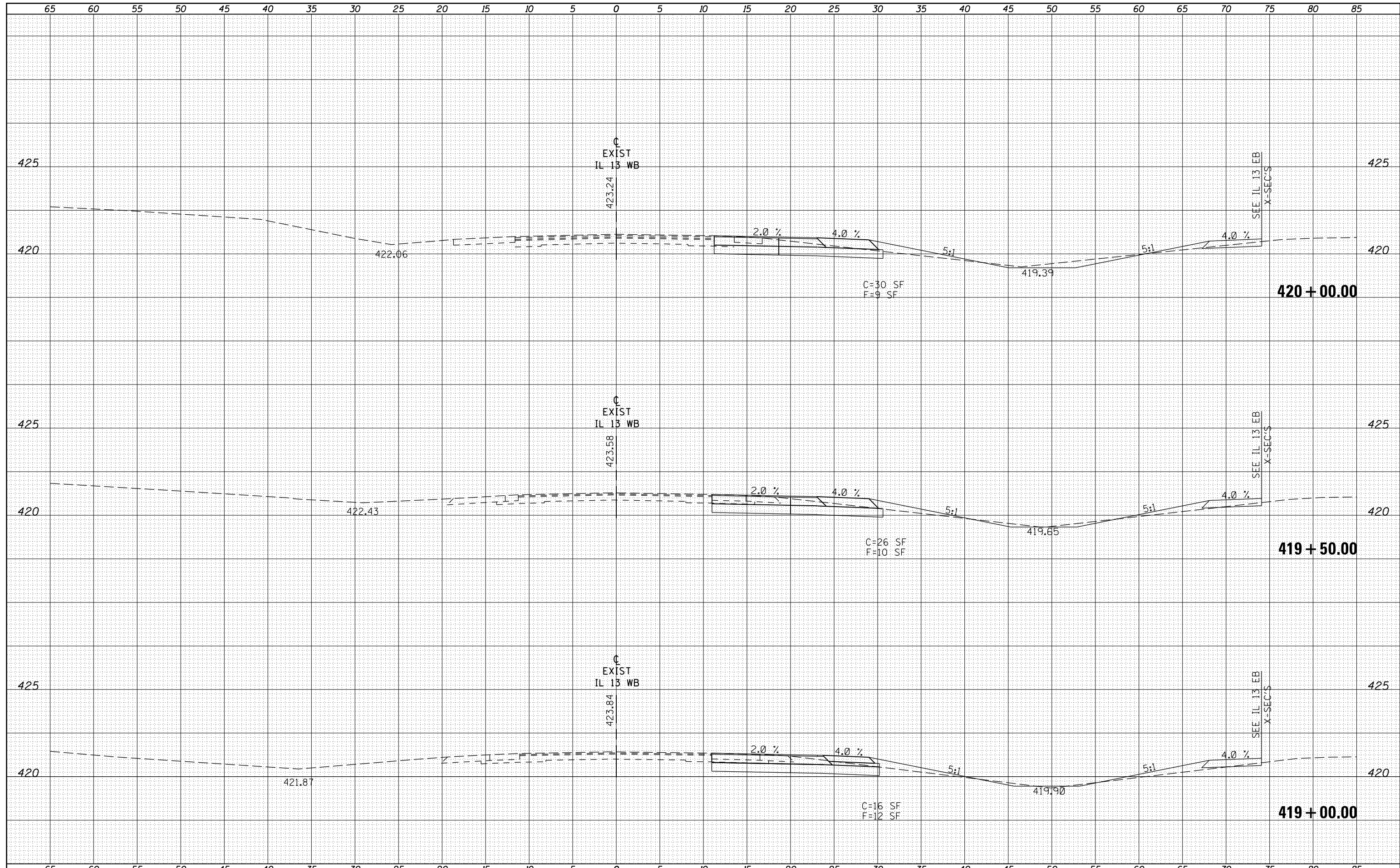
DATE	
BY	
SURVEYED	
PLOTTED	
TEMPLATE	
AREAS	
CHECKED	
ORIGINAL SURVEY	
NOTE BOOK	
NO.	



FILE NAME =	USER NAME = kellekjd	DESIGNED -	REVISED -	STATE OF ILLINOIS DEPARTMENT OF TRANSPORTATION	CROSS SECTION SHEETS IL 13 WESTBOUND			F.A.P. RTE.	SECTION	COUNTY	TOTAL SHEETS	SHEET NO.
es:\pw_work\pwidot\kellekjd\0205725\78216-sht-1	13xs.dgn	DRAWN -	REVISED -		331	(1-4)R-1,N-3,TS-3	Williamson	220	122			
PLOT SCALE = 10.0000' / in.		CHECKED -	REVISED -		CONTRACT NO. 78216							
PLOT DATE = 12/16/2011		DATE -	REVISED -		ILLINOIS FED. AID PROJECT							

DATE	
BY	
SURVEYED	
PLOTTED	
TEMPLATE	
AREAS	
CHECKED	
FINAL SURVEY	
NOTE BOOK	
NO.	

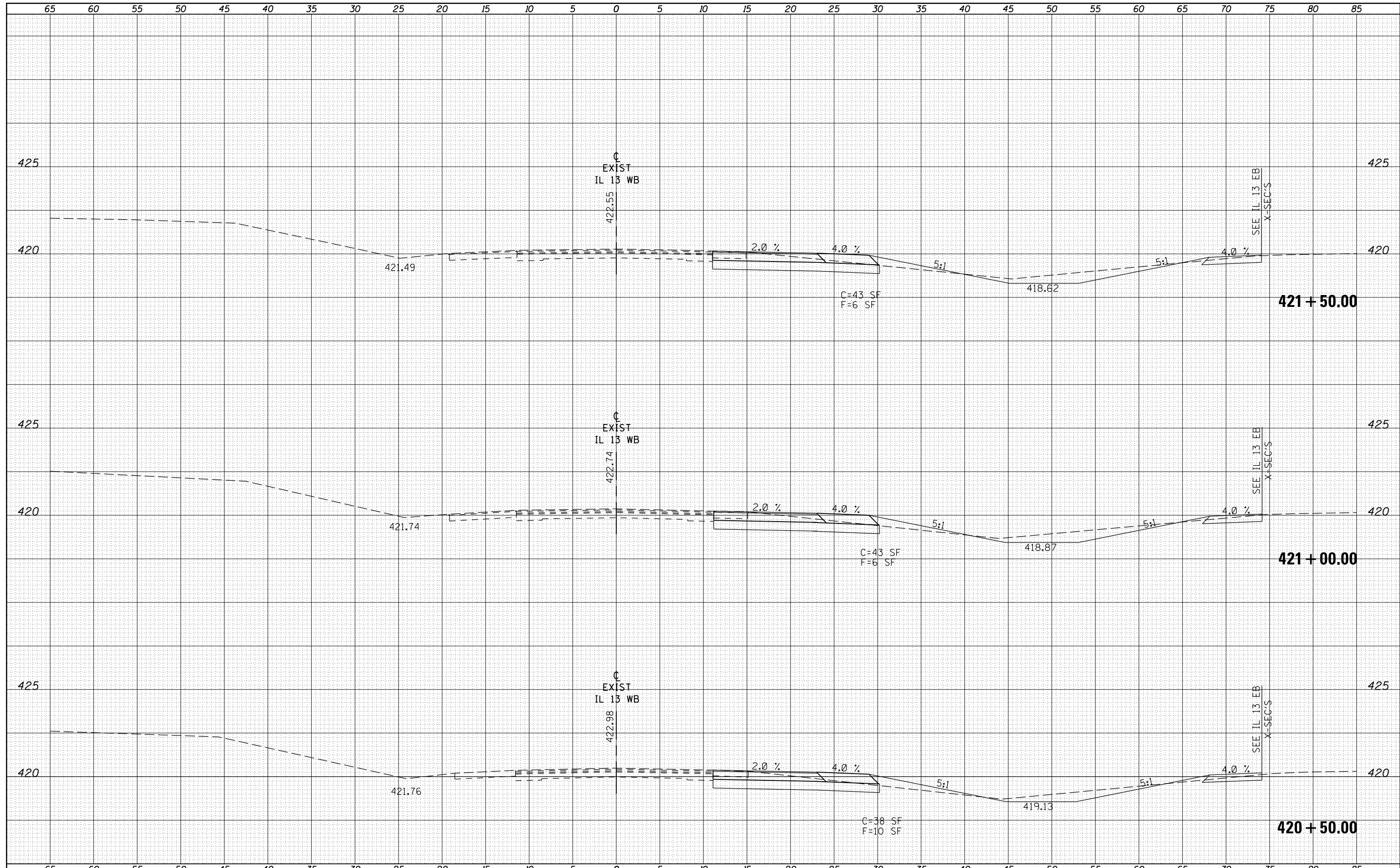
DATE	
BY	
SURVEYED	
PLOTTED	
TEMPLATE	
AREAS	
CHECKED	
ORIGINAL SURVEY	
NOTE BOOK	
NO.	



FILE NAME =	USER NAME = kellek	DESIGNED -	REVISIED -	STATE OF ILLINOIS DEPARTMENT OF TRANSPORTATION	CROSS SECTION SHEETS IL 13 WESTBOUND			F.A.P. RTE.	SECTION	COUNTY	TOTAL SHEETS	SHEET NO.
es:\pw\work\pwidot\kellek\d0205725\78216-sht-1	.13xs.dgn	DRAWN -	REVISIED -					331	(1-4)R-1,N-3,TS-3	Williamson	220	123
	PLOT SCALE = 10.0000' / in.	CHECKED -	REVISIED -		SCALE: SHEET OF SHEETS STA. 419+00.00 TO STA. 420+00.00			CONTRACT NO. 78216				
	PLOT DATE = 12/16/2011	DATE -	REVISIED -		ILLINOIS FED. AID PROJECT							

DATE	
BY	
SURVEYED	
PLOTTED	
TEMPLATE	
AREAS CHECKED	
FINAL SURVEY NOTE BOOK NO.	

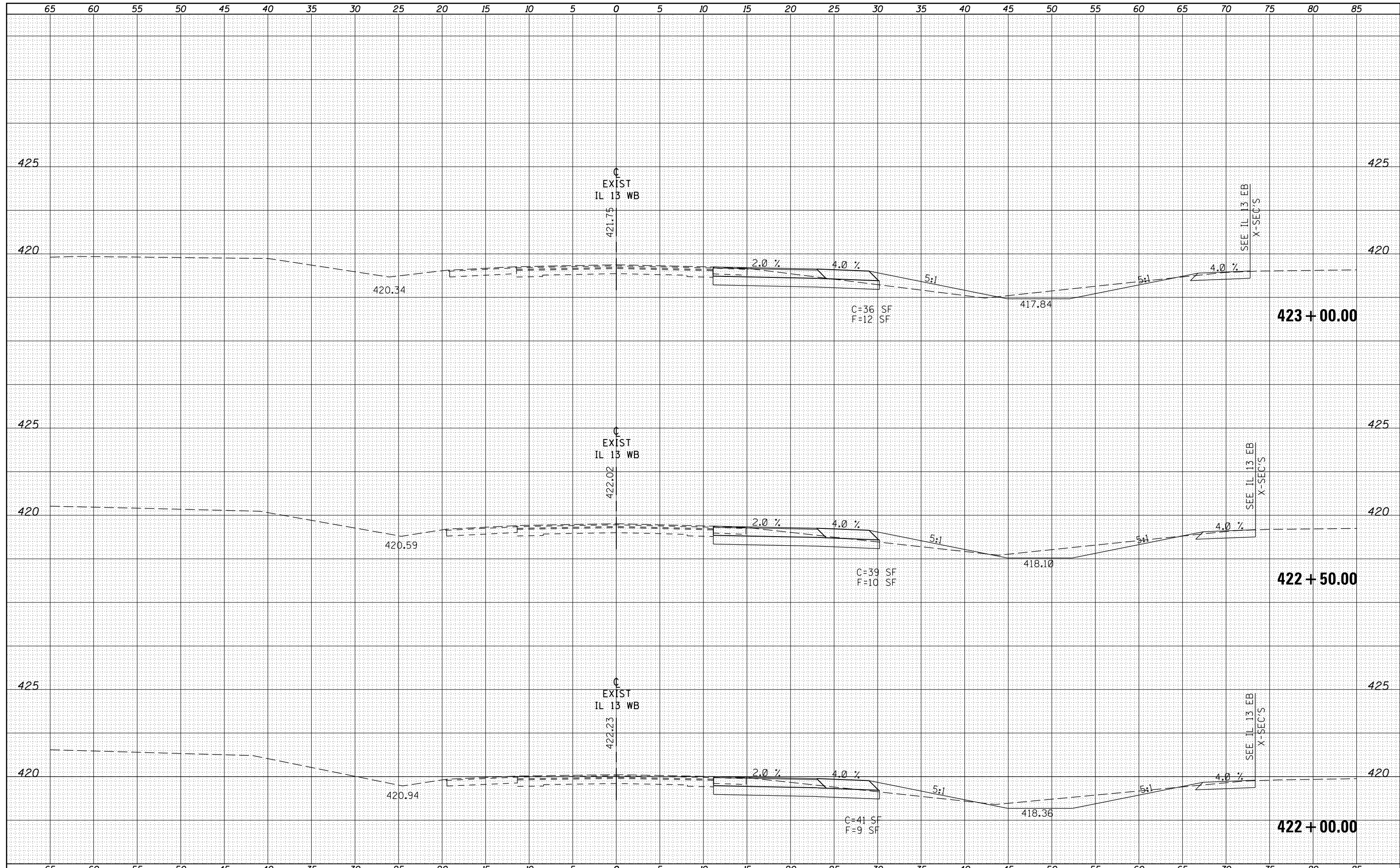
DATE	
BY	
SURVEYED	
PLOTTED	
TEMPLATE	
AREAS CHECKED	
ORIGINAL SURVEY NOTE BOOK NO.	



FILE NAME =	USER NAME = kellek	DESIGNED -	REVISD -	STATE OF ILLINOIS DEPARTMENT OF TRANSPORTATION	CROSS SECTION SHEETS IL 13 WESTBOUND			F.A.P. RTE.	SECTION	COUNTY	TOTAL SHEETS	SHEET NO.
es:\pw_work\pwork\kellek\ad0205725\78216-sht-1	13xs.dgn	DRAWN -	REVISD -					331	(1-4R-1,N-3,TS-3	Williamson	220	124
PLOT SCALE = 10.0000' / in.	CHECKED -	REVISD -	REVISD -		CONTRACT NO. 78216			ILLINOIS FED. AID PROJECT				
PLOT DATE = 12/16/2011	DATE -	REVISD -	REVISD -		SCALE:	SHEET	OF	SHEETS	STA. 420+50.00	TO	STA. 421+50.00	

DATE	
BY	
SURVEYED	
PLOTTED	
TEMPLATE	
AREAS	
AREAS CHECKED	
FINAL SURVEY	
NOTE BOOK	
NO.	

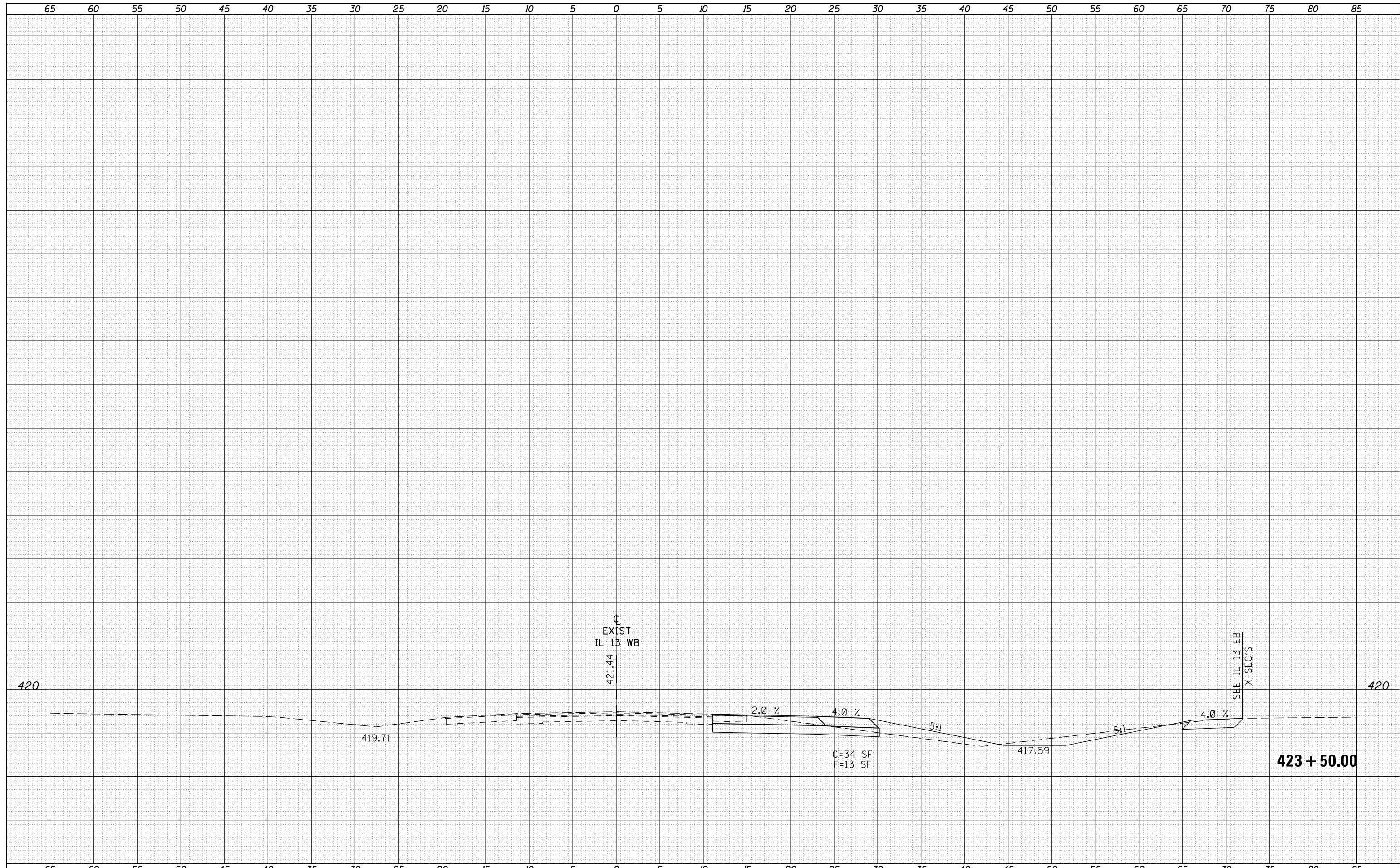
DATE	
BY	
SURVEYED	
PLOTTED	
TEMPLATE	
AREAS	
AREAS CHECKED	
ORIGINAL SURVEY	
NOTE BOOK	
NO.	



FILE NAME =	USER NAME = kellek	DESIGNED -	REVISED -	STATE OF ILLINOIS DEPARTMENT OF TRANSPORTATION	CROSS SECTION SHEETS IL 13 WESTBOUND	F.A.P. RTE.	SECTION	COUNTY	TOTAL SHEETS	SHEET NO.	
es:\pw_work\pwidot\kellek\d0205725\78216-sht-1	13xs.dgn	DRAWN -	REVISED -			331	(1-4)R-1,N-3,TS-3	Williamson	220	125	
PLOT SCALE = 10.0000' / in.		CHECKED -	REVISED -			CONTRACT NO. 78216		ILLINOIS FED. AID PROJECT			
PLOT DATE = 12/16/2011		DATE -	REVISED -			SCALE:	SHEET OF SHEETS	STA. 422+00.00 TO STA. 423+00.00			

DATE	
BY	
SURVEYED	
PLOTTED	
TEMPLATE	
AREAS	
CHECKED	
FINAL SURVEY NOTE BOOK NO.	

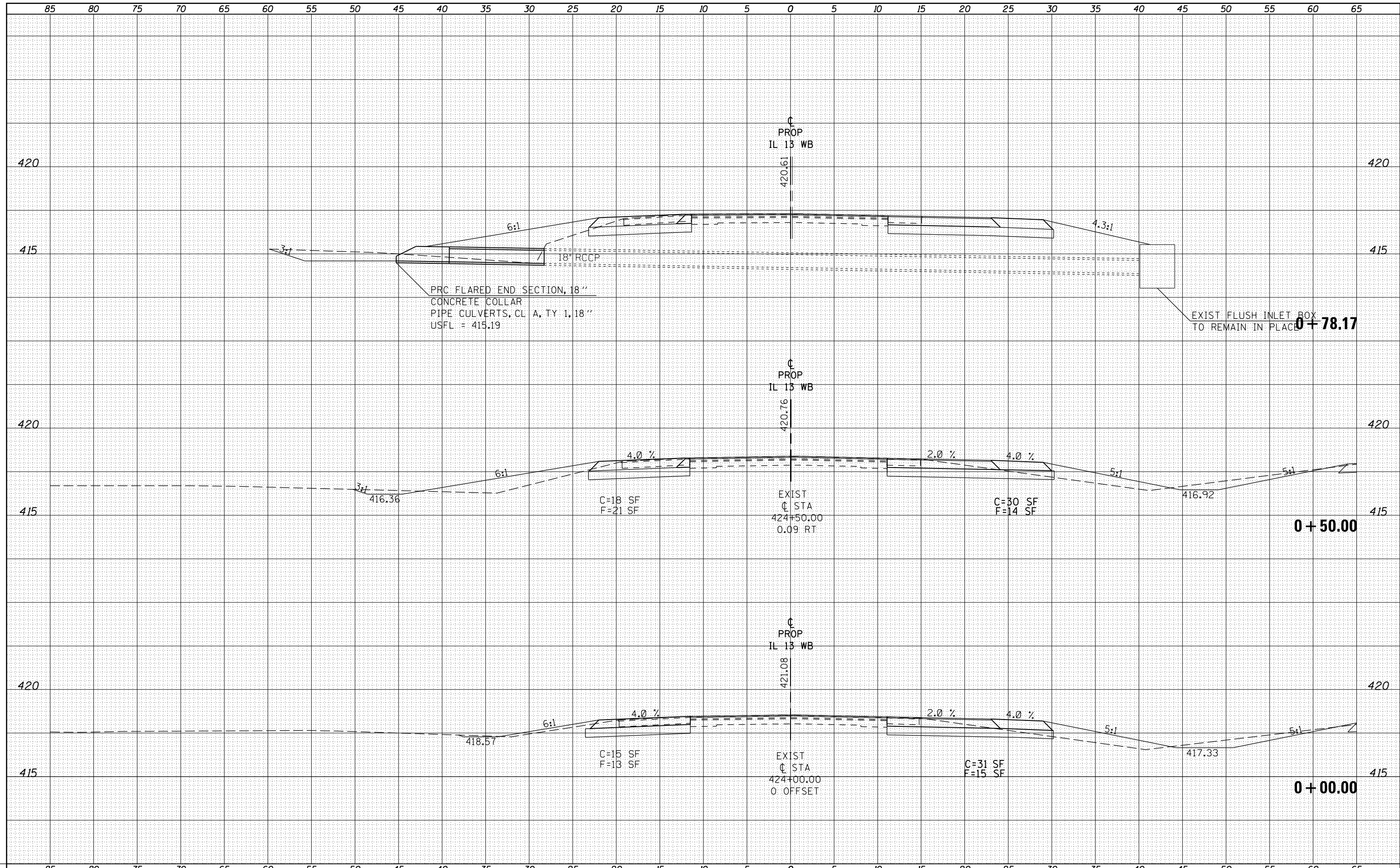
DATE	
BY	
SURVEYED	
PLOTTED	
TEMPLATE	
AREAS	
CHECKED	
ORIGINAL SURVEY NOTE BOOK NO.	



FILE NAME =	USER NAME = kellek	DESIGNED -	REVISIED -	STATE OF ILLINOIS DEPARTMENT OF TRANSPORTATION	CROSS SECTION SHEETS IL 13 WESTBOUND		F.A.P. RTE.	SECTION	COUNTY	TOTAL SHEETS	SHEET NO.	
es:\pw_work\pwidot\kellek\d0205725\78216-sht-1	13xs.dgn	DRAWN -	REVISIED -				331	(1-4)R-1,N-3,TS-3	Williamson	220	126	
	PLOT SCALE = 10.0000' / in.	CHECKED -	REVISIED -		SCALE:		SHEET	OF	SHEETS	STA. 423+50.00	TO STA. 423+50.00	CONTRACT NO. 78216
	PLOT DATE = 12/16/2011	DATE -	REVISIED -		ILLINOIS FED. AID PROJECT							

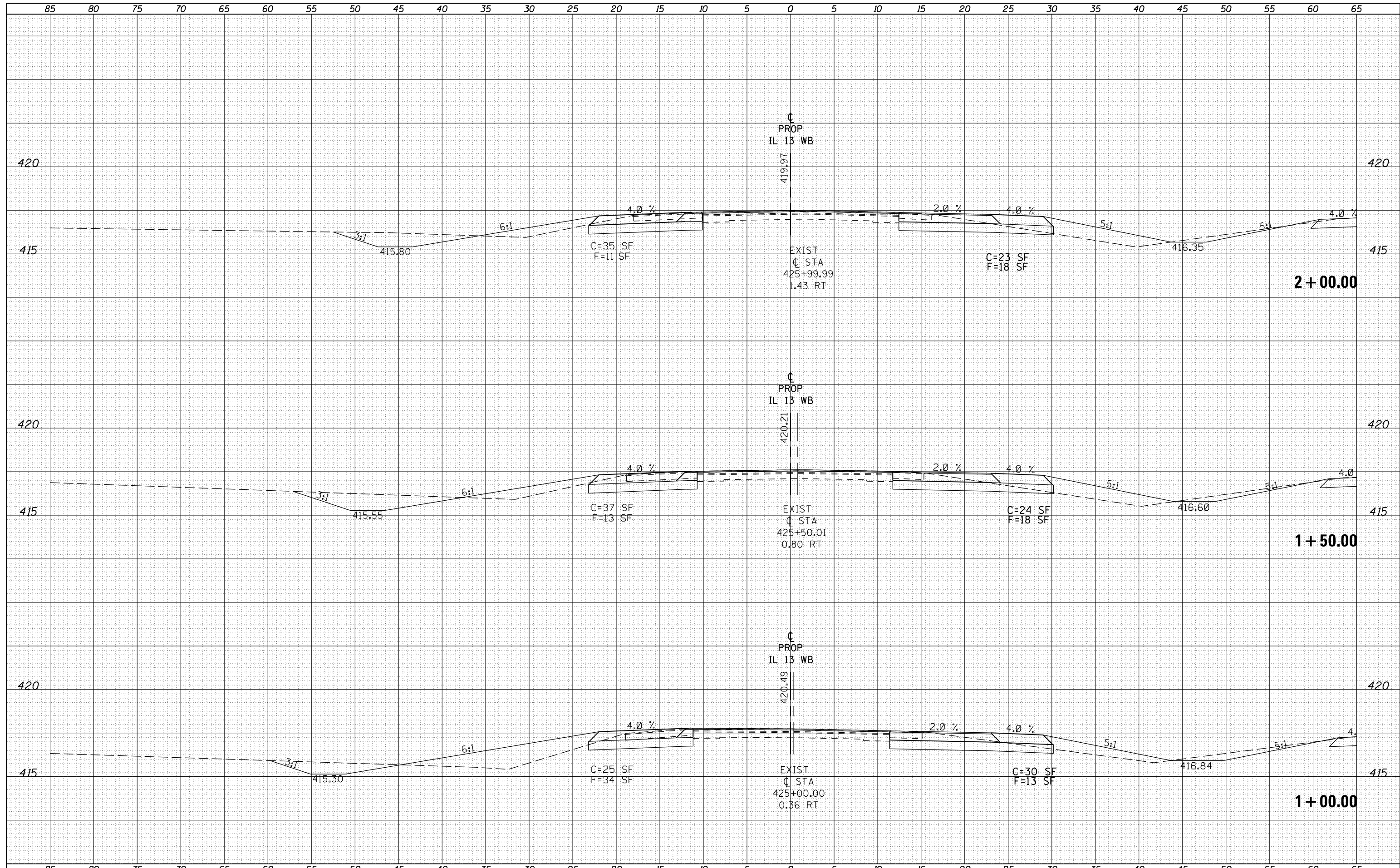
DATE	
BY	
FINAL SURVEY	SURVEYED
NOTE BOOK	PLOTTED
NO.	TEMPLATE
	AREAS
	CHECKED

DATE	
BY	
ORIGINAL SURVEY	SURVEYED
NOTE BOOK	PLOTTED
NO.	TEMPLATE
	AREAS
	CHECKED



DATE	
BY	
SURVEYED	
PLOTTED	
TEMPLATE	
AREAS	
CHECKED	
FINAL SURVEY	
NOTE BOOK	
NO.	

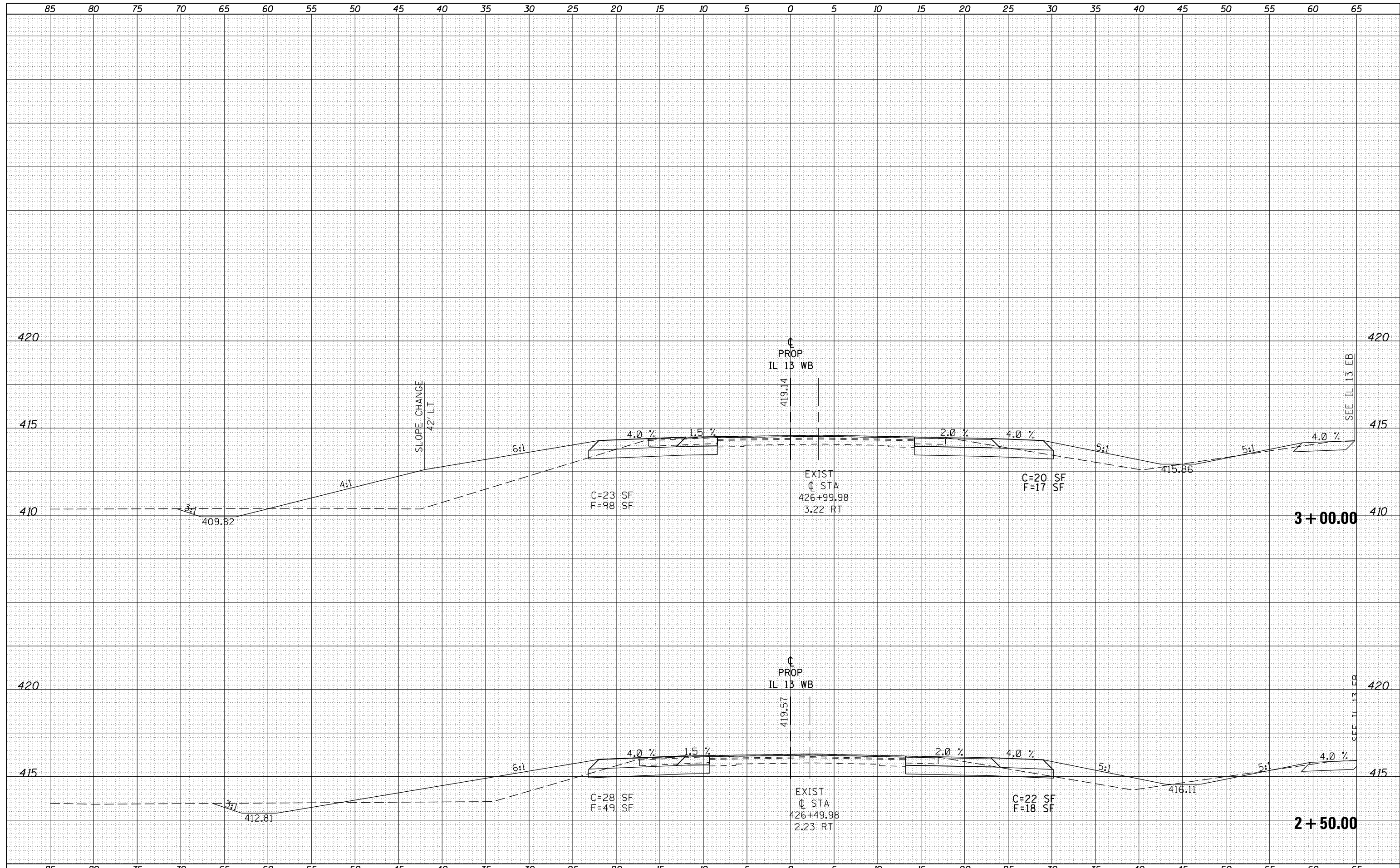
DATE	
BY	
SURVEYED	
PLOTTED	
TEMPLATE	
AREAS	
CHECKED	
ORIGINAL SURVEY	
NOTE BOOK	
NO.	



FILE NAME =	USER NAME = kellekcd	DESIGNED -	REVISED -	STATE OF ILLINOIS DEPARTMENT OF TRANSPORTATION	CROSS SECTION SHEETS IL 13 WESTBOUND			F.A.P. RTE.	SECTION	COUNTY	TOTAL SHEETS	SHEET NO.
es:\pw\work\pwidot\kellekcd\0205725\78216-sht-1	dgn	DRAWN -	REVISED -					331	(1-4R-1,N-3,TS-3	Williamson	220	128
	PLOT SCALE = 10.0000' / in.	CHECKED -	REVISED -		SCALE: SHEET OF SHEETS STA. 1+00.00 TO STA. 2+00.00			CONTRACT NO. 78216				
	PLOT DATE = 12/16/2011	DATE -	REVISED -		ILLINOIS FED. AID PROJECT							

DATE	
BY	
SURVEYED	
PLOTTED	
TEMPLATE	
NOTE BOOK	
AREAS CHECKED	
NO.	

DATE	
BY	
SURVEYED	
PLOTTED	
TEMPLATE	
NOTE BOOK	
AREAS CHECKED	
NO.	



FILE NAME =
 es:\pw_work\pwidot\kellek\d\0205725\78216-sht-1

USER NAME = kellek
 DESIGNED -
 DRAWN -
 CHECKED -
 DATE -

REVISIED -
 REVISIED -
 REVISIED -
 REVISIED -

**STATE OF ILLINOIS
 DEPARTMENT OF TRANSPORTATION**

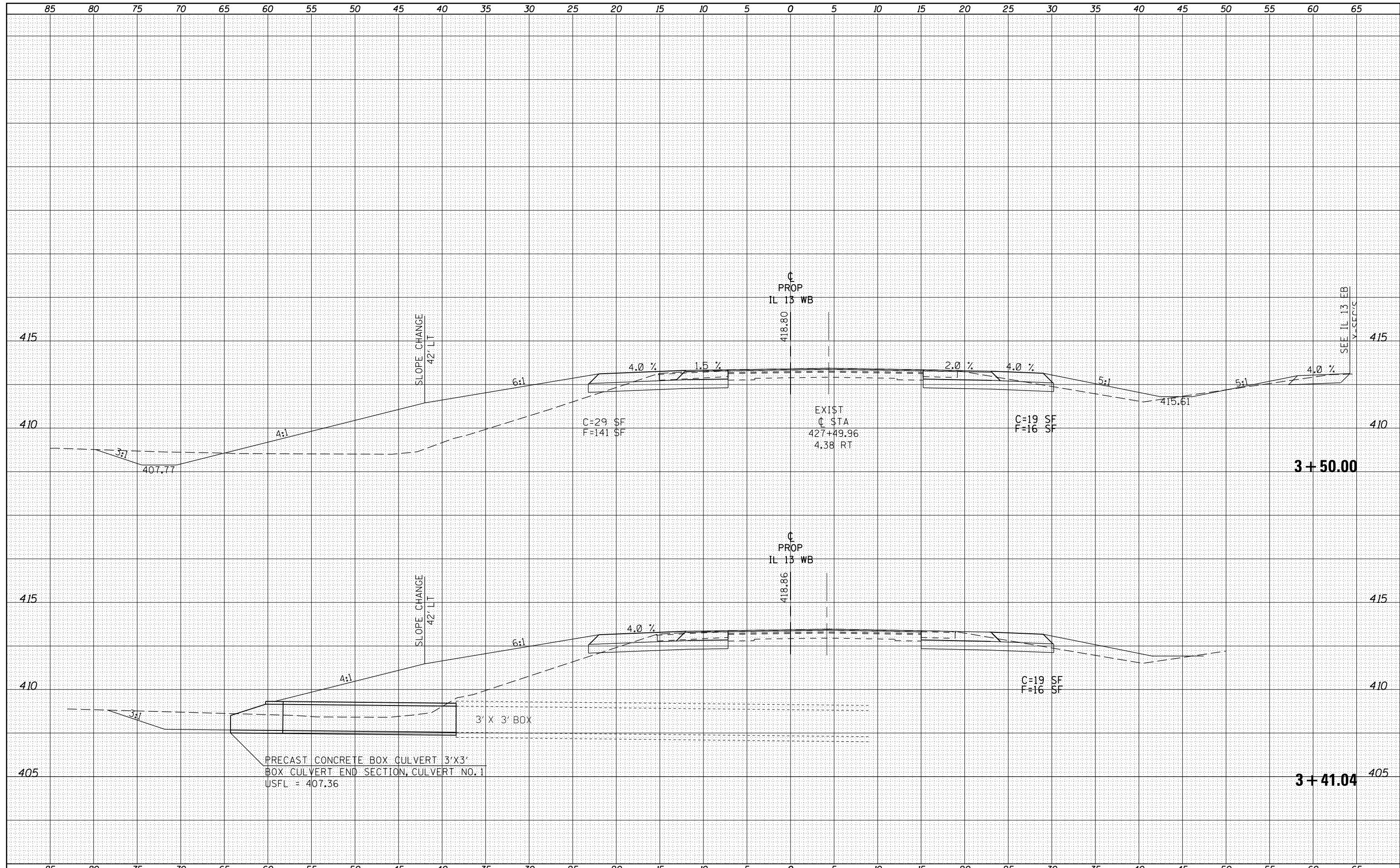
CROSS SECTION SHEETS IL 13 WESTBOUND

SCALE: SHEET OF SHEETS STA. 2+50.00 TO STA. 3+00.00

F.A.P. RTE.	SECTION	COUNTY	TOTAL SHEETS	SHEET NO.
331	(1-4)R-1,N-3,TS-3	Williamson	220	129
CONTRACT NO. 78216			ILLINOIS FED. AID PROJECT	

DATE	
BY	
SURVEYED	
PLOTTED	
TEMPLATE	
NOTE BOOK	
AREAS CHECKED	
NO.	

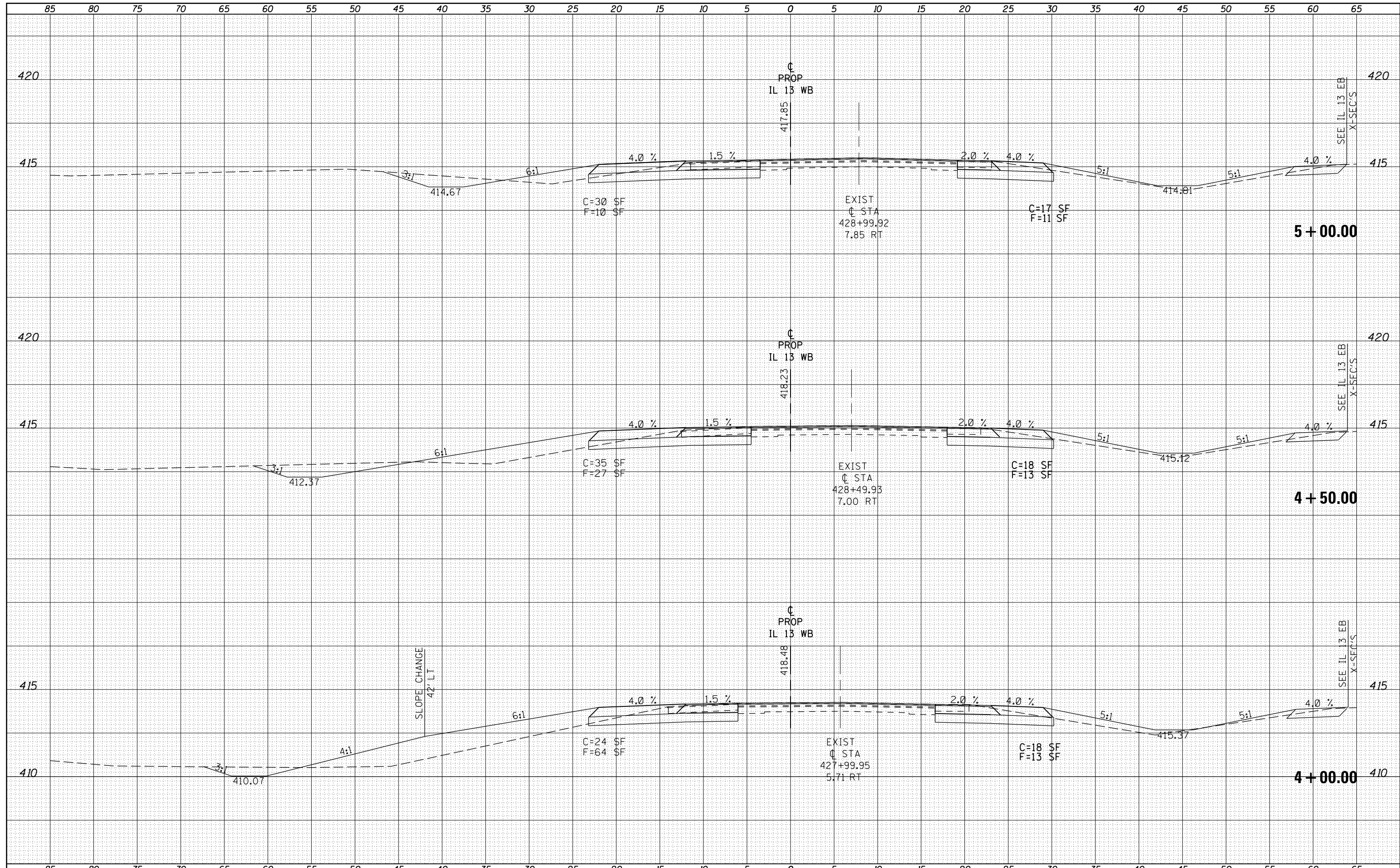
DATE	
BY	
SURVEYED	
PLOTTED	
TEMPLATE	
NOTE BOOK	
AREAS CHECKED	
NO.	



FILE NAME =	USER NAME = kellek	DESIGNED -	REVISED -	STATE OF ILLINOIS DEPARTMENT OF TRANSPORTATION	CROSS SECTION SHEETS IL 13 WESTBOUND			F.A.P. RTE.	SECTION	COUNTY	TOTAL SHEETS	SHEET NO.
es:\pw\work\pwidot\kellek\d\0205725\78216-sht-1	13xs.dgn	DRAWN -	REVISED -					331	(1-4)R-1,N-3,TS-3	Williamson	220	130
PLOT SCALE = 10.0000' / in.	CHECKED -	REVISED -	REVISED -		CONTRACT NO. 78216			ILLINOIS FED. AID PROJECT				
PLOT DATE = 12/16/2011	DATE -	REVISED -	REVISED -		SCALE:	SHEET	OF	SHEETS	STA. 3+41.04	TO STA. 3+50.00		

DATE	
BY	
ORIGINAL SURVEY	
SURVEYED	
PLOTTED	
TEMPLATE	
AREAS	
CHECKED	
NO.	

DATE	
BY	
ORIGINAL SURVEY	
SURVEYED	
PLOTTED	
TEMPLATE	
AREAS	
CHECKED	
NO.	



FILE NAME =
 c:\pwwork\pwwork\kellykd\0205725\78216-sht-1_13xs.dgn

USER NAME = kellykd	DESIGNED -	REVISED -
PLOT SCALE = 10.0000' / in.	DRAWN -	REVISED -
PLOT DATE = 12/16/2011	CHECKED -	REVISED -
	DATE -	REVISED -

**STATE OF ILLINOIS
 DEPARTMENT OF TRANSPORTATION**

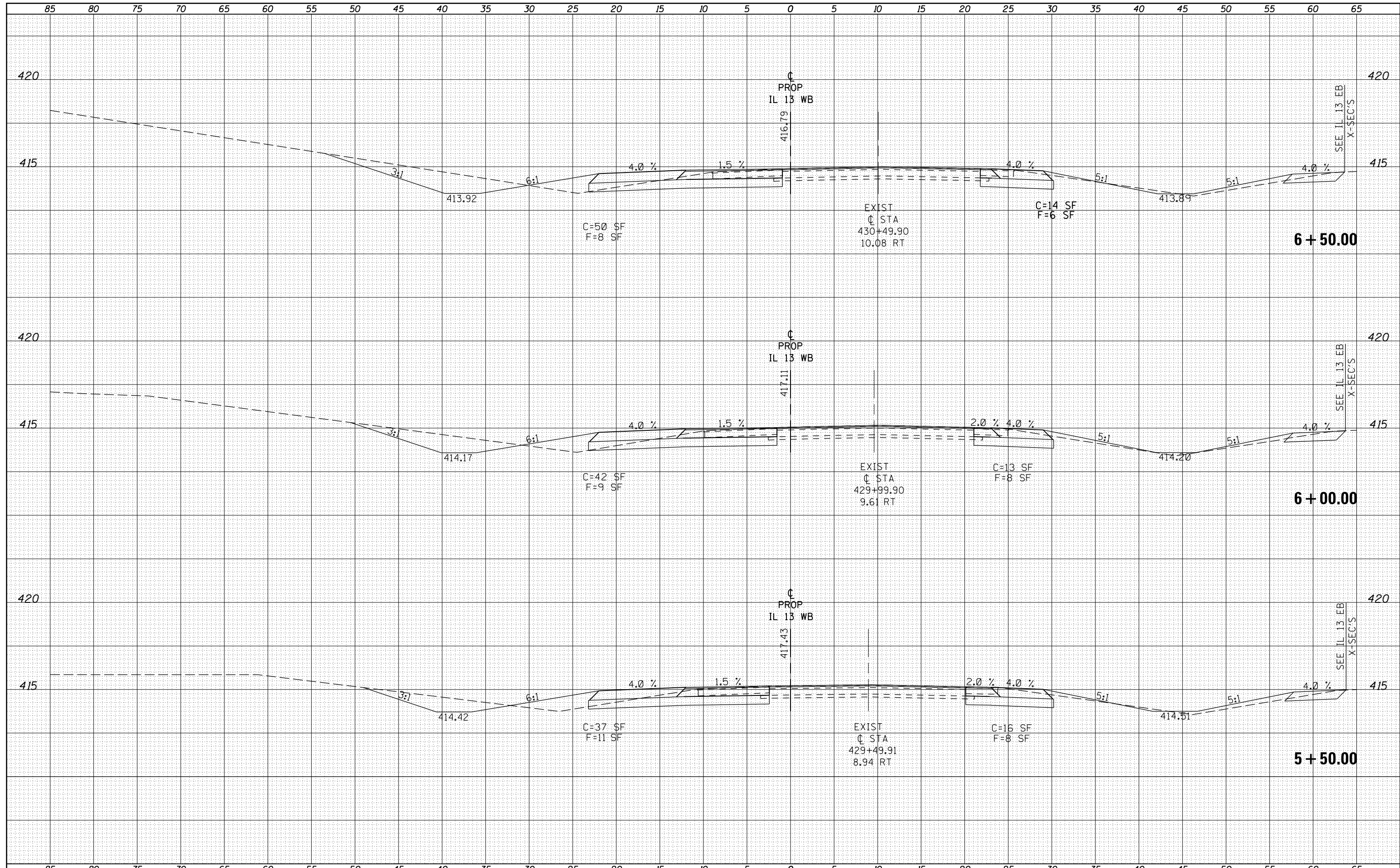
CROSS SECTION SHEETS IL 13 WESTBOUND

SCALE: SHEET OF SHEETS STA. 4+00.00 TO STA. 5+00.00

F.A.P. RTE.	SECTION	COUNTY	TOTAL SHEETS	SHEET NO.
331	(1-4)R-1,N-3,TS-3	Williamson	220	131
CONTRACT NO. 78216				
ILLINOIS FED. AID PROJECT				

DATE	
BY	
FINAL SURVEY	SURVEYED
NOTE BOOK	PLOTTED
NO.	TEMPLATE
	AREAS CHECKED

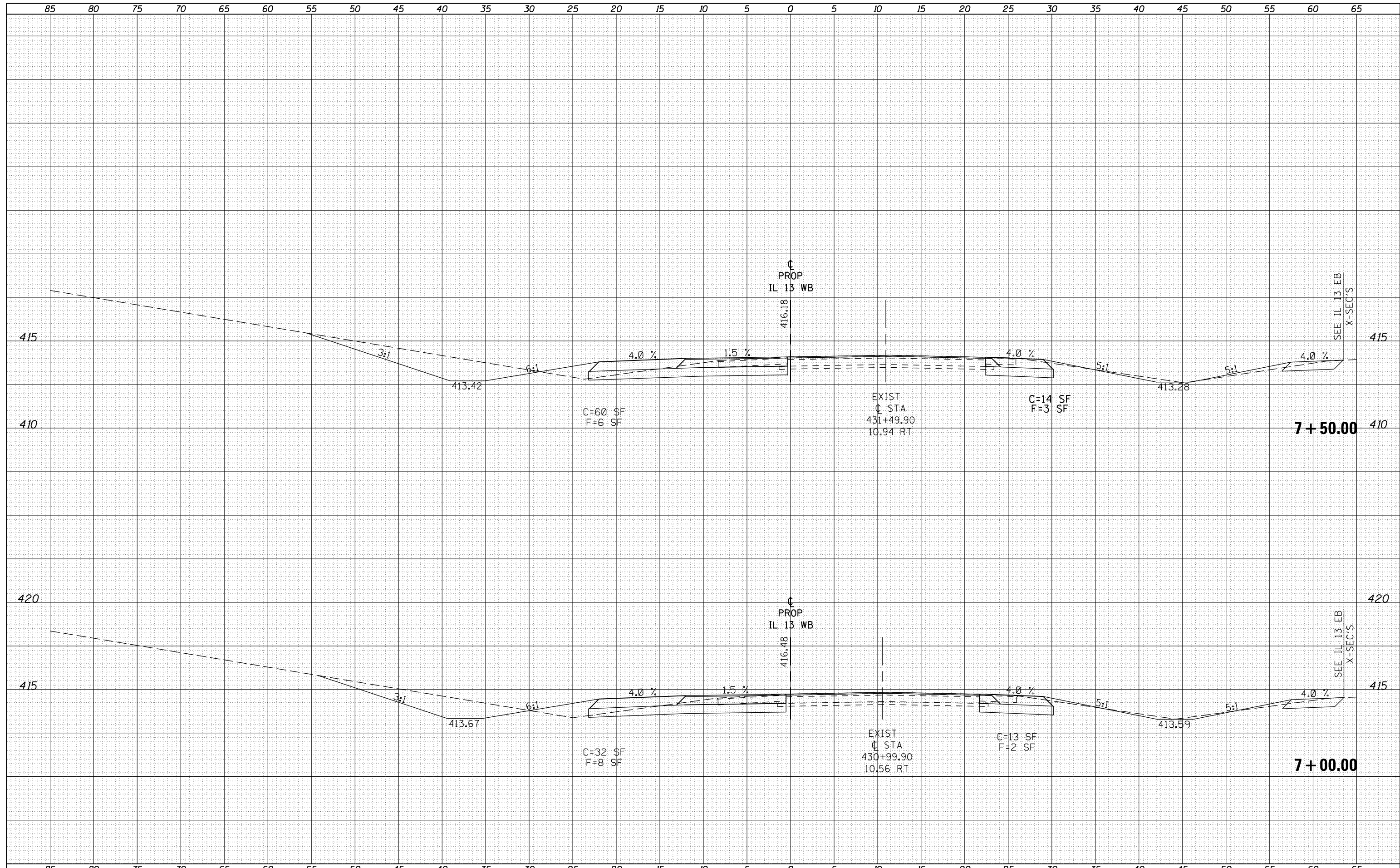
DATE	
BY	
ORIGINAL SURVEY	SURVEYED
NOTE BOOK	PLOTTED
NO.	TEMPLATE
	AREAS CHECKED



FILE NAME =	USER NAME = kellek	DESIGNED -	REVISED -	STATE OF ILLINOIS DEPARTMENT OF TRANSPORTATION	CROSS SECTION SHEETS IL 13 WESTBOUND			F.A.P. RTE.	SECTION	COUNTY	TOTAL SHEETS	SHEET NO.
es:\pw_work\pwidot\kellek\d\0205725\78216-sht-1	13xs.dgn	DRAWN -	REVISED -		331	(1-4)R-1,N-3,TS-3	Williamson	220	132			
PLOT SCALE = 10.0000' / in.	CHECKED -	REVISED -	SCALE:		SHEET	OF	SHEETS	STA. 5+50.00	TO STA. 6+50.00	CONTRACT NO. 78216		
PLOT DATE = 12/16/2011	DATE -	REVISED -	ILLINOIS FED. AID PROJECT									

DATE	
BY	
FINAL SURVEY	SURVEYED
NOTE BOOK	PLOTTED
NO.	TEMPLATE
	AREAS CHECKED

DATE	
BY	
ORIGINAL SURVEY	SURVEYED
NOTE BOOK	PLOTTED
NO.	TEMPLATE
	AREAS CHECKED



FILE NAME =
 c:\pw\work\pwidot\kellekd\0205725\78216-sht-1\13xs.dgn

USER NAME = kellekd
 DESIGNED -
 DRAWN -
 CHECKED -
 DATE -

REVISED -
 REVISED -
 REVISED -
 REVISED -

**STATE OF ILLINOIS
 DEPARTMENT OF TRANSPORTATION**

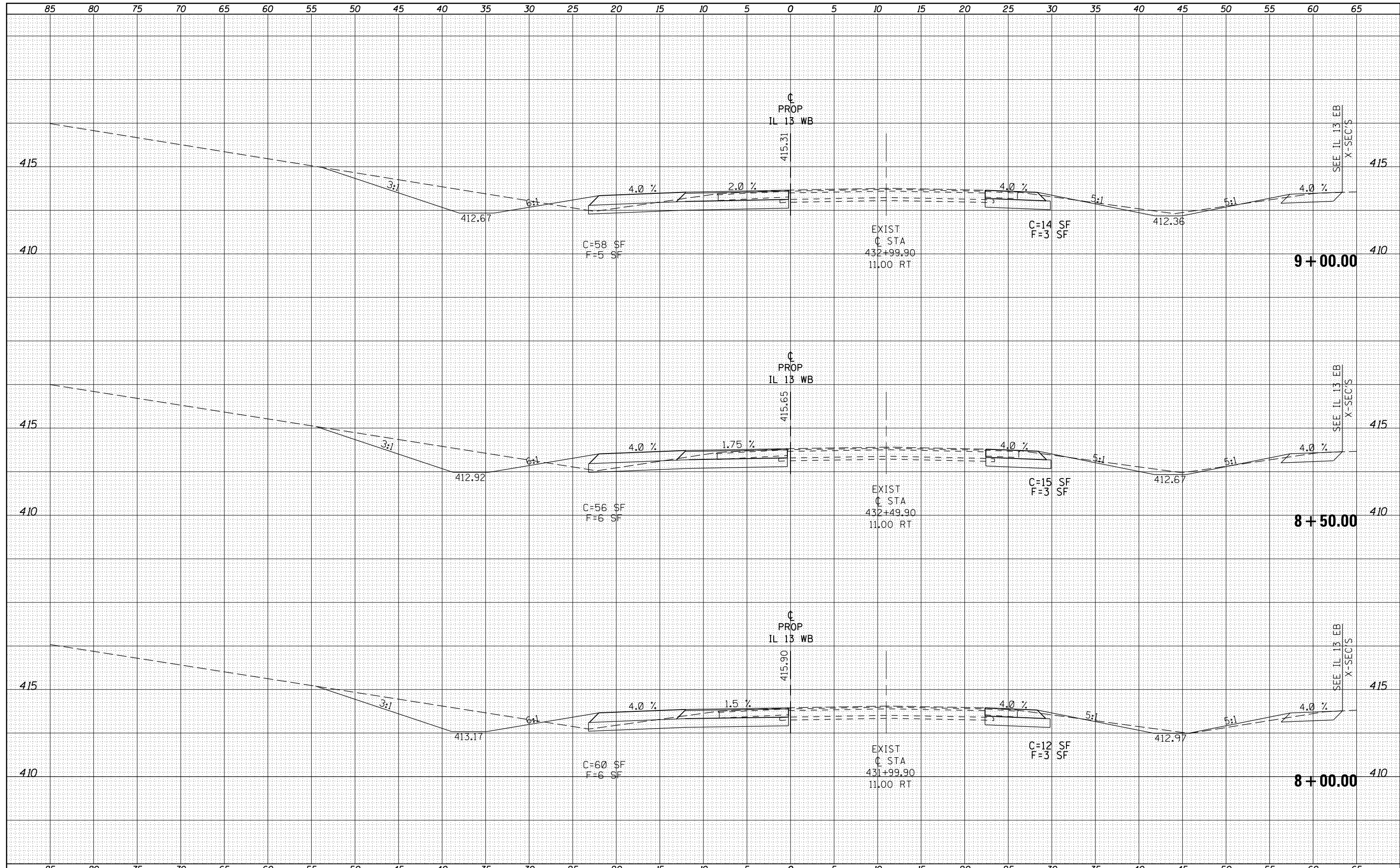
CROSS SECTION SHEETS IL 13 WESTBOUND

SCALE: SHEET OF SHEETS STA. 7+00.00 TO STA. 7+50.00

F.A.P. RTE.	SECTION	COUNTY	TOTAL SHEETS	SHEET NO.
331	(1-4)R-1,N-3,TS-3	Williamson	220	133
CONTRACT NO. 78216			ILLINOIS FED. AID PROJECT	

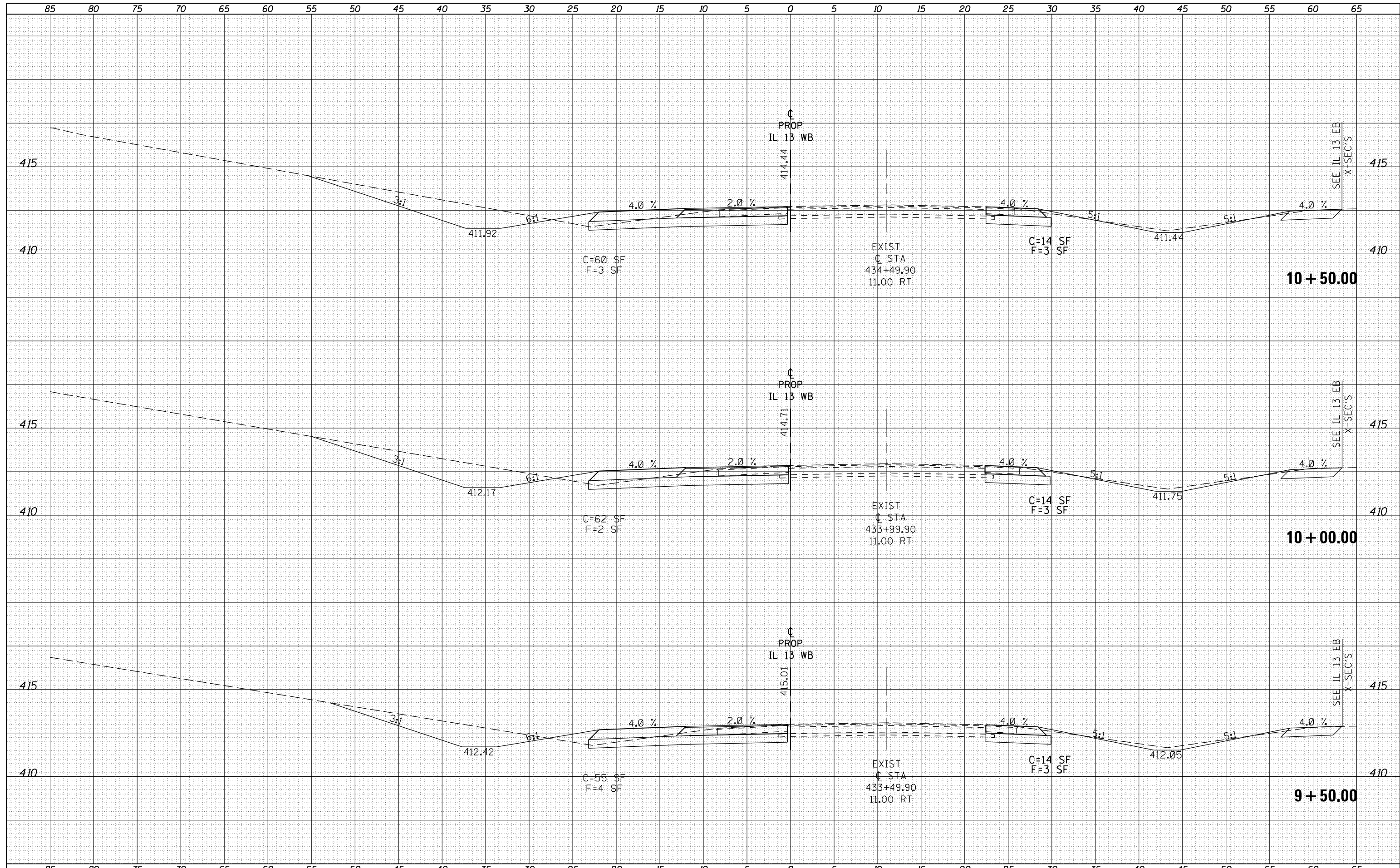
DATE	
BY	
SURVEYED	
PLOTTED	
TEMPLATE	
AREAS	
CHECKED	
FINAL SURVEY	
NOTE BOOK	
NO.	

DATE	
BY	
SURVEYED	
PLOTTED	
TEMPLATE	
AREAS	
CHECKED	
ORIGINAL SURVEY	
NOTE BOOK	
NO.	



DATE	
BY	
SURVEYED	
PLOTTED	
TEMPLATE	
AREAS	
CHECKED	
FINAL SURVEY	
NOTE BOOK	
NO.	

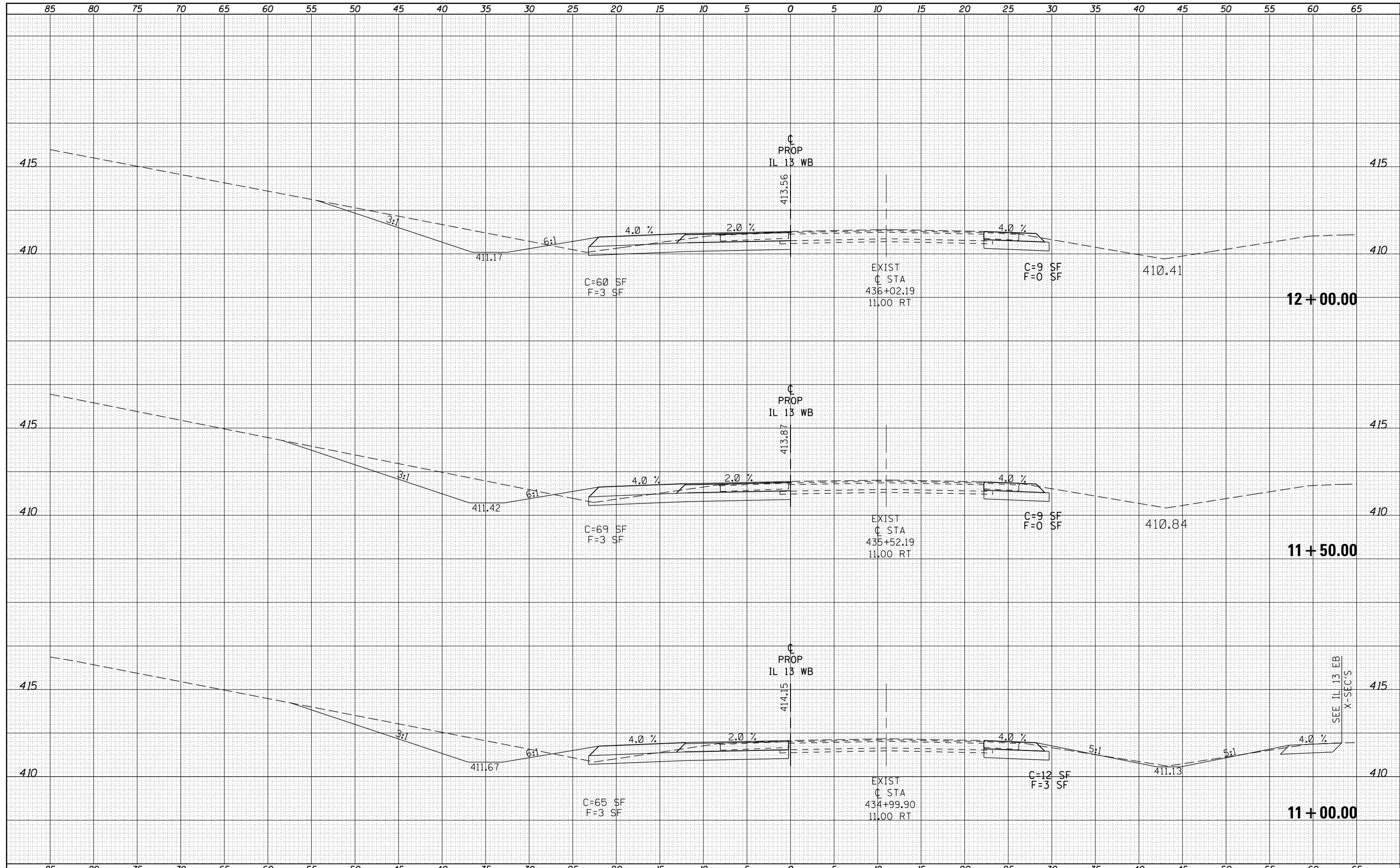
DATE	
BY	
SURVEYED	
PLOTTED	
TEMPLATE	
AREAS	
CHECKED	
ORIGINAL SURVEY	
NOTE BOOK	
NO.	



FILE NAME =	USER NAME = kellekdk	DESIGNED -	REVISIED -	STATE OF ILLINOIS DEPARTMENT OF TRANSPORTATION	CROSS SECTION SHEETS IL 13 WESTBOUND			F.A.P. RTE.	SECTION	COUNTY	TOTAL SHEETS	SHEET NO.
es:\pw\work\pwidot\kellekdk\0205725\78216-sht-1	.13xs.dgn	DRAWN -	REVISIED -					331	(1-4)R-1,N-3,TS-3	Williamson	220	135
	PLOT SCALE = 10.0000' / in.	CHECKED -	REVISIED -		CONTRACT NO. 78216							
	PLOT DATE = 12/16/2011	DATE -	REVISIED -		ILLINOIS FED. AID PROJECT							

DATE	
BY	
SURVEYED	
PLOTTED	
TEMPLATE	
AREAS	
CHECKED	
FINAL SURVEY	
NOTE BOOK	
NO.	

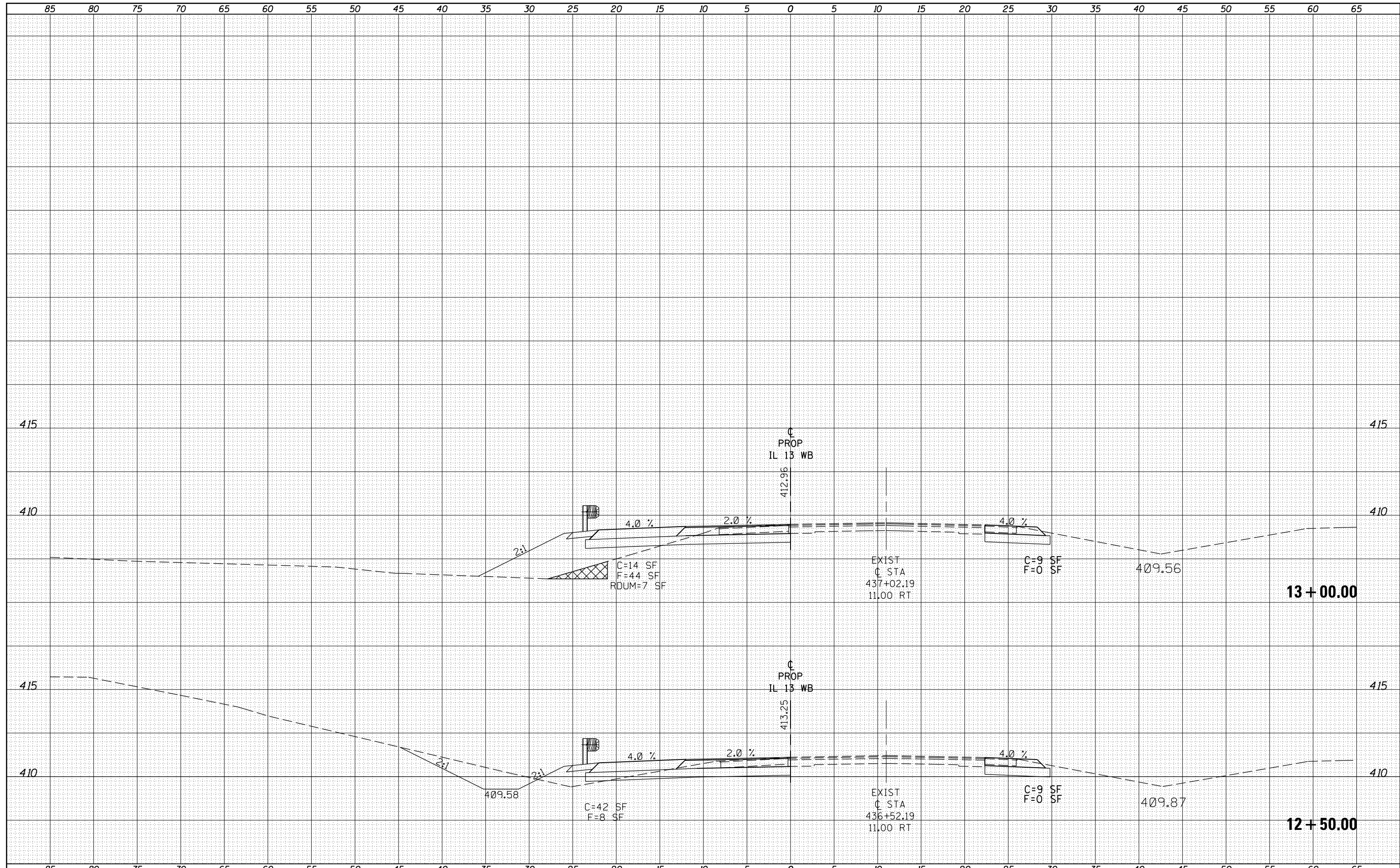
DATE	
BY	
SURVEYED	
PLOTTED	
TEMPLATE	
AREAS	
CHECKED	
ORIGINAL SURVEY	
NOTE BOOK	
NO.	



FILE NAME =	USER NAME = kellekcd	DESIGNED -	REVISED -	STATE OF ILLINOIS DEPARTMENT OF TRANSPORTATION	CROSS SECTION SHEETS IL 13 WESTBOUND			F.A.P. RTE.	SECTION	COUNTY	TOTAL SHEETS	SHEET NO.
es:\pw_work\pwidot\kellekcd\0205725\78216-sht-1	.13xs.dgn	DRAWN -	REVISED -					331	(1-4)R-1,N-3,TS-3	Williamson	220	136
PLOT SCALE = 10.0000' / in.	CHECKED -	REVISED -	REVISED -		CONTRACT NO. 78216			ILLINOIS FED. AID PROJECT				
PLOT DATE = 12/16/2011	DATE -	REVISED -	REVISED -		SCALE:	SHEET	OF	SHEETS	STA. 11+00.00	TO STA. 12+00.00		

DATE	
BY	
SURVEYED	
PLOTTED	
TEMPLATE	
AREAS	
CHECKED	
FINAL SURVEY	
NOTE BOOK	
NO.	

DATE	
BY	
SURVEYED	
PLOTTED	
TEMPLATE	
AREAS	
CHECKED	
ORIGINAL SURVEY	
NOTE BOOK	
NO.	



FILE NAME =
 es:\pw_work\pwidot\kellekd\ad0205725\78216-sht-1\13xs.dgn
 PLOT SCALE = 10.0000' / in.
 PLOT DATE = 12/16/2011

USER NAME = kellekd
 DESIGNED -
 DRAWN -
 CHECKED -
 DATE -

REVISED -
 REVISED -
 REVISED -
 REVISED -

**STATE OF ILLINOIS
 DEPARTMENT OF TRANSPORTATION**

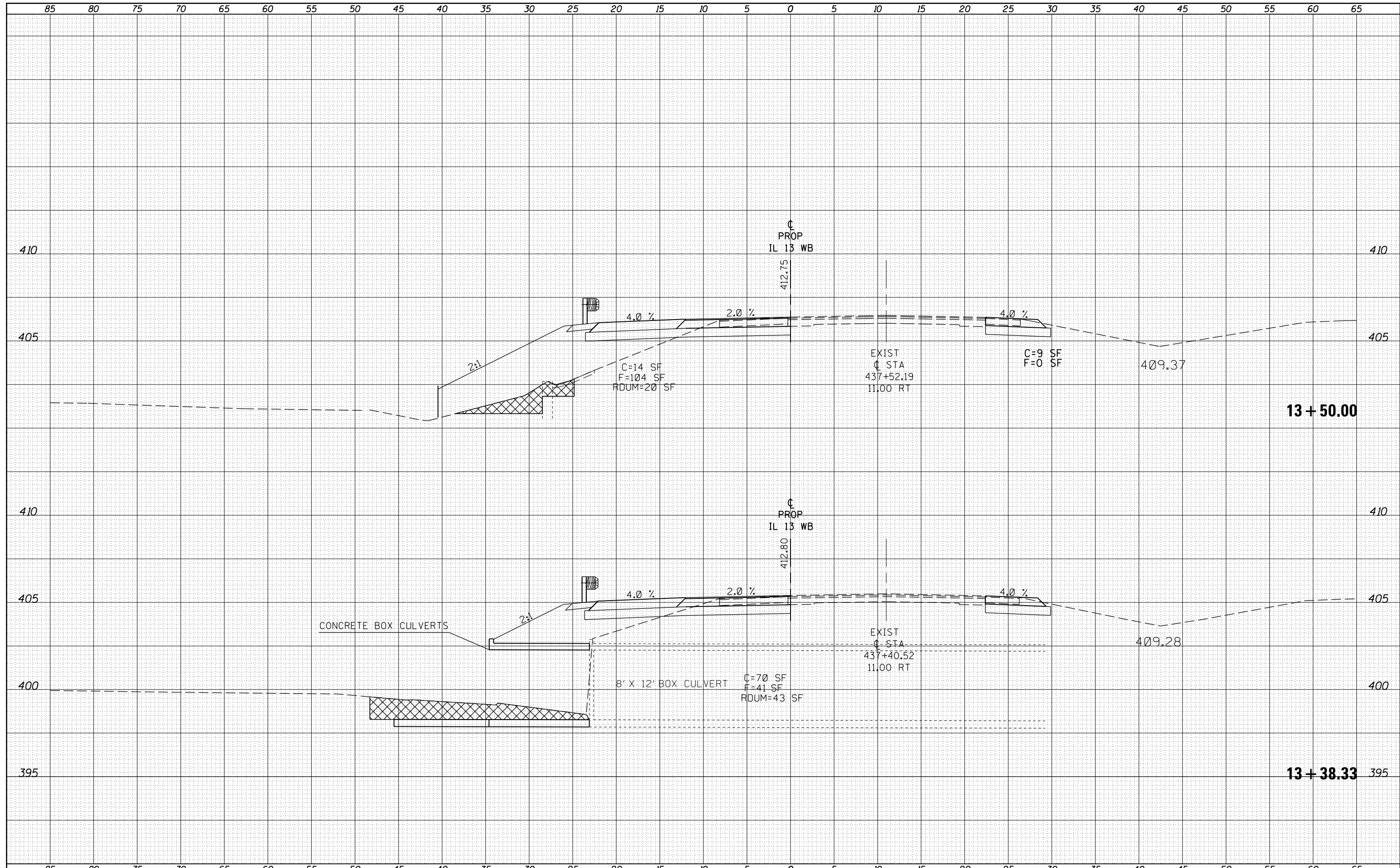
CROSS SECTION SHEETS IL 13 WESTBOUND

SCALE: SHEET OF SHEETS STA. 12+50.00 TO STA. 13+00.00

F.A.P. RTE.	SECTION	COUNTY	TOTAL SHEETS	SHEET NO.
331	(1-4)R-1,N-3,TS-3	Williamson	220	137
CONTRACT NO. 78216			ILLINOIS FED. AID PROJECT	

DATE	
BY	
SURVEYED	
PLOTTED	
TEMPLATE	
AREAS	
CHECKED	
FINAL SURVEY	
NOTE BOOK	
NO.	

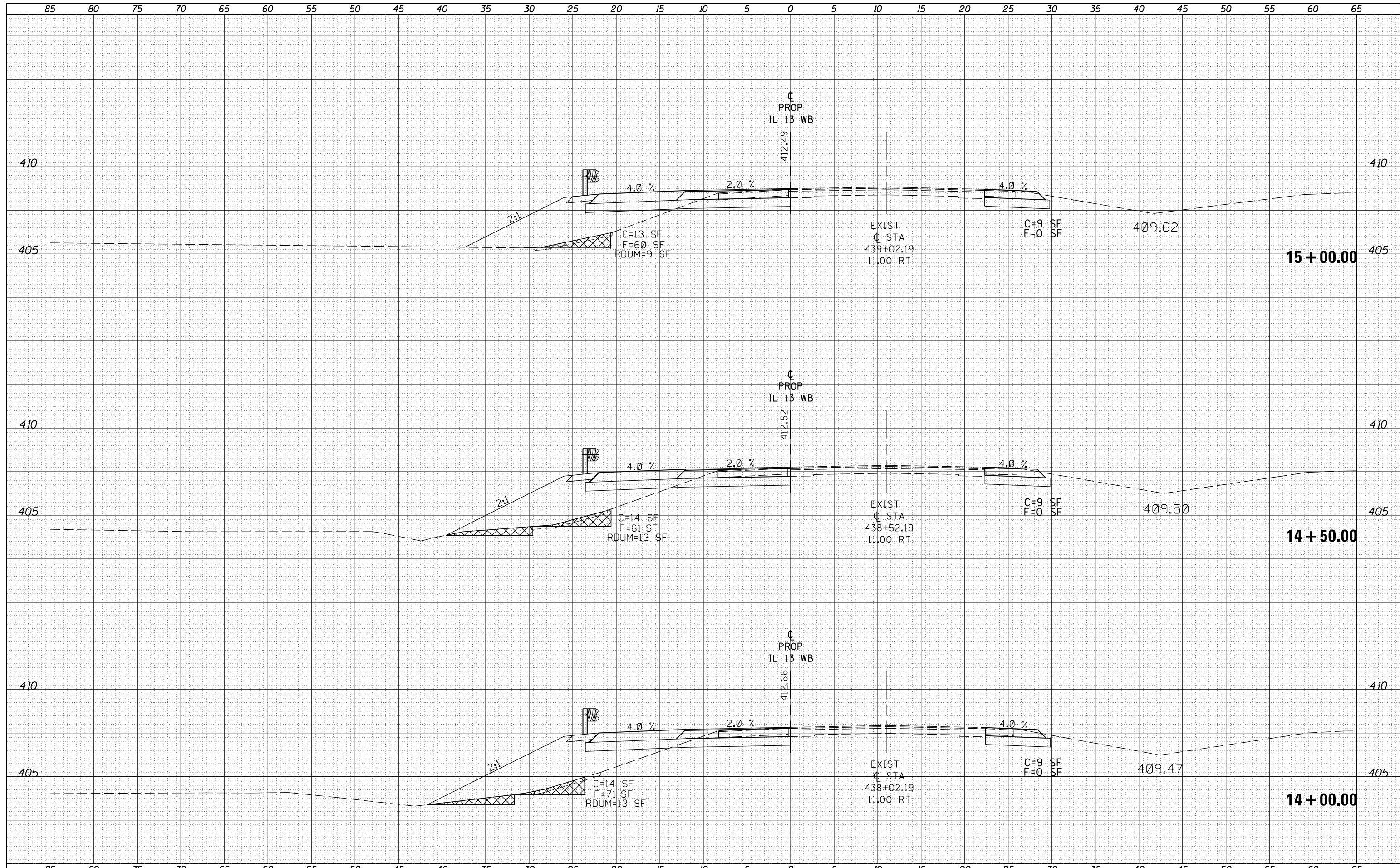
DATE	
BY	
SURVEYED	
PLOTTED	
TEMPLATE	
AREAS	
CHECKED	
ORIGINAL SURVEY	
NOTE BOOK	
NO.	



FILE NAME =	USER NAME = kellek	DESIGNED -	REVISD -	STATE OF ILLINOIS DEPARTMENT OF TRANSPORTATION	CROSS SECTION SHEETS IL 13 WESTBOUND			F.A.P. RTE.	SECTION	COUNTY	TOTAL SHEETS	SHEET NO.
es:\pw_work\pwidot\kellek\d\0205725\78216-sht-1	13xs.dgn	DRAWN -	REVISD -					331	(1-4)R-1,N-3,TS-3	Williamson	220	138
	PLOT SCALE = 10.0000' / in.	CHECKED -	REVISD -		CONTRACT NO. 78216							
	PLOT DATE = 12/16/2011	DATE -	REVISD -		SCALE: SHEET OF SHEETS STA. 13+38.33 TO STA. 13+50.00			ILLINOIS FED. AID PROJECT				

DATE	
BY	
SURVEYED	
PLOTTED	
TEMPLATE	
AREAS	
CHECKED	
FINAL	
SURVEY	
NOTE BOOK	
NO.	

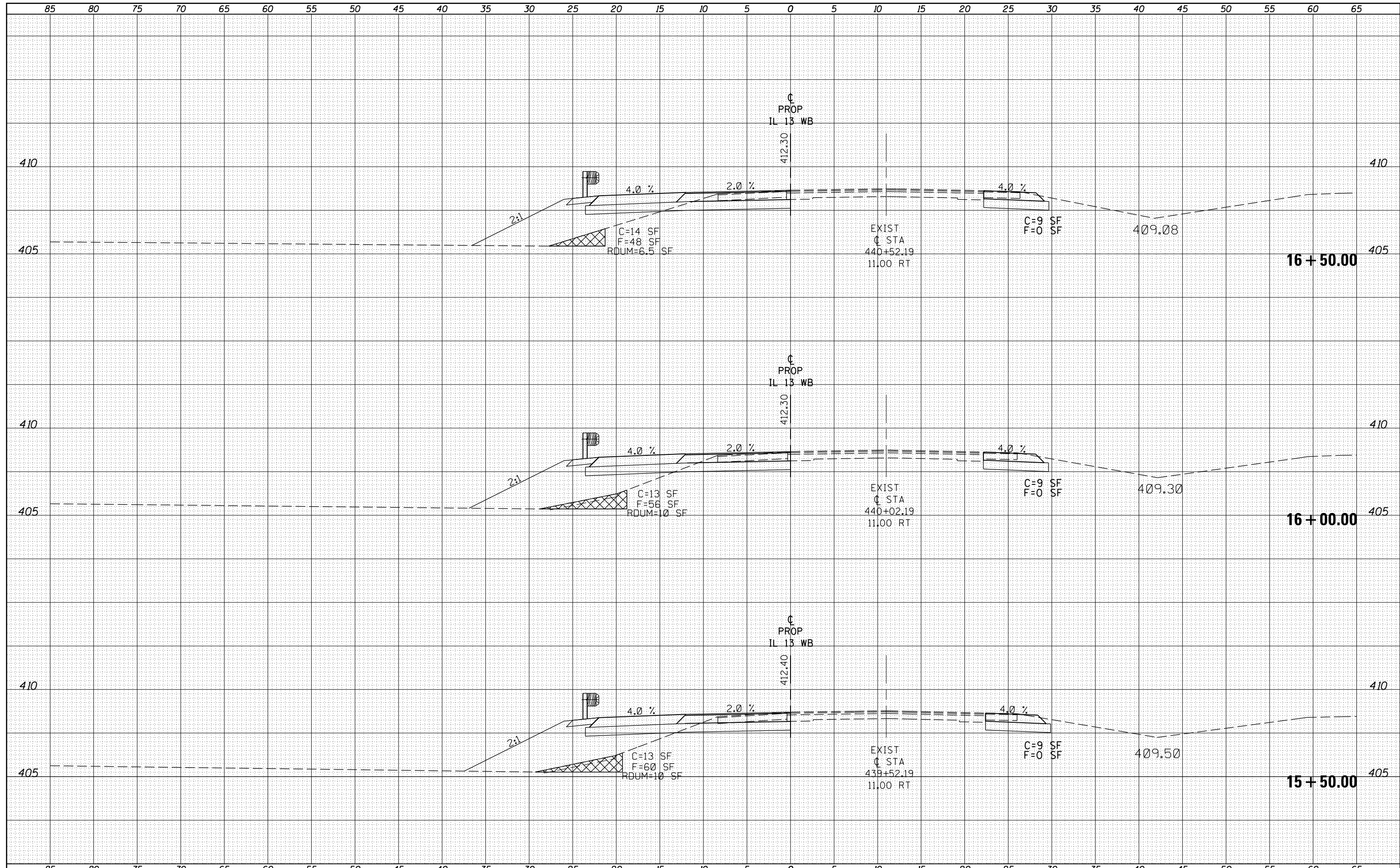
DATE	
BY	
SURVEYED	
PLOTTED	
TEMPLATE	
AREAS	
CHECKED	
ORIGINAL	
SURVEY	
NOTE BOOK	
NO.	



FILE NAME =	USER NAME = kellekcd	DESIGNED -	REVISED -	STATE OF ILLINOIS DEPARTMENT OF TRANSPORTATION	CROSS SECTION SHEETS IL 13 WESTBOUND			F.A.P. RTE.	SECTION	COUNTY	TOTAL SHEETS	SHEET NO.
es:\pw_work\pwidot\kellekcd\0205725\78216-sht-1	13xs.dgn	DRAWN -	REVISED -					331	(1-4R-1,N-3,TS-3	Williamson	220	139
PLOT SCALE = 10.0000' / in.	CHECKED -	REVISED -	REVISED -		CONTRACT NO. 78216			ILLINOIS FED. AID PROJECT				
PLOT DATE = 12/16/2011	DATE -	REVISED -	REVISED -		SCALE:	SHEET	OF	SHEETS	STA. 14+00.00	TO STA. 15+00.00		

DATE	
BY	
SURVEYED	
PLOTTED	
TEMPLATE	
AREAS	
CHECKED	
FINAL SURVEY	
NOTE BOOK	
NO.	

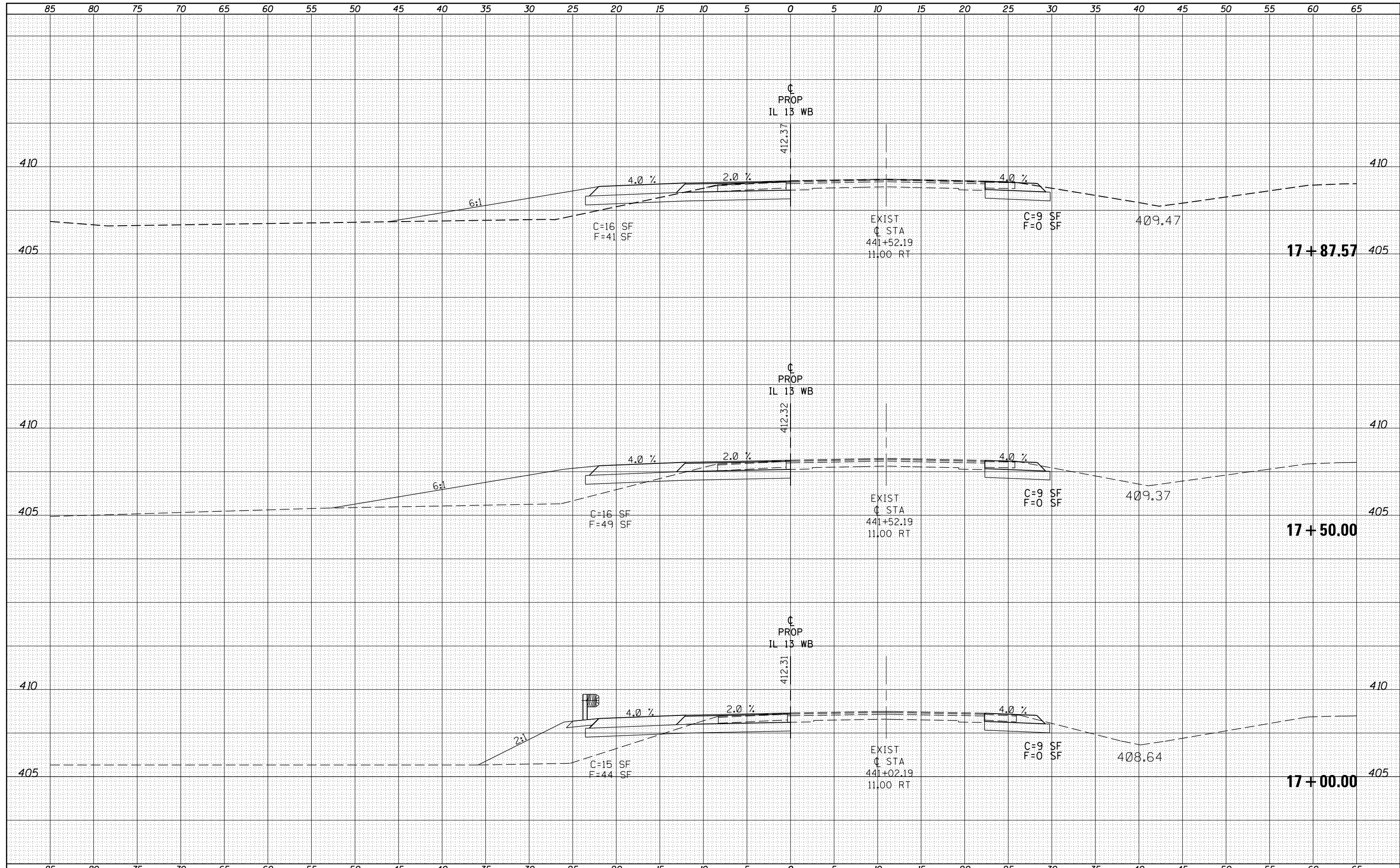
DATE	
BY	
SURVEYED	
PLOTTED	
TEMPLATE	
AREAS	
CHECKED	
ORIGINAL SURVEY	
NOTE BOOK	
NO.	



FILE NAME =	USER NAME = kelleykd	DESIGNED -	REVISIED -	STATE OF ILLINOIS DEPARTMENT OF TRANSPORTATION	CROSS SECTION SHEETS IL 13 WESTBOUND			F.A.P. RTE.	SECTION	COUNTY	TOTAL SHEETS	SHEET NO.
es:\pw_work\pwidot\kelleykd\0205725\78216-sht-1	13xs.dgn	DRAWN -	REVISIED -					331	(1-4)R-1,N-3,TS-3	Williamson	220	140
PLOT SCALE = 10.0000' / in.		CHECKED -	REVISIED -		CONTRACT NO. 78216			ILLINOIS FED. AID PROJECT				
PLOT DATE = 12/16/2011		DATE -	REVISIED -		SCALE:	SHEET	OF	SHEETS	STA. 15+50.00	TO STA. 16+50.00		

DATE	
BY	
FINAL SURVEY	SURVEYED
NOTE BOOK	PLOTTED
NO.	TEMPLATE
	AREAS
	CHECKED

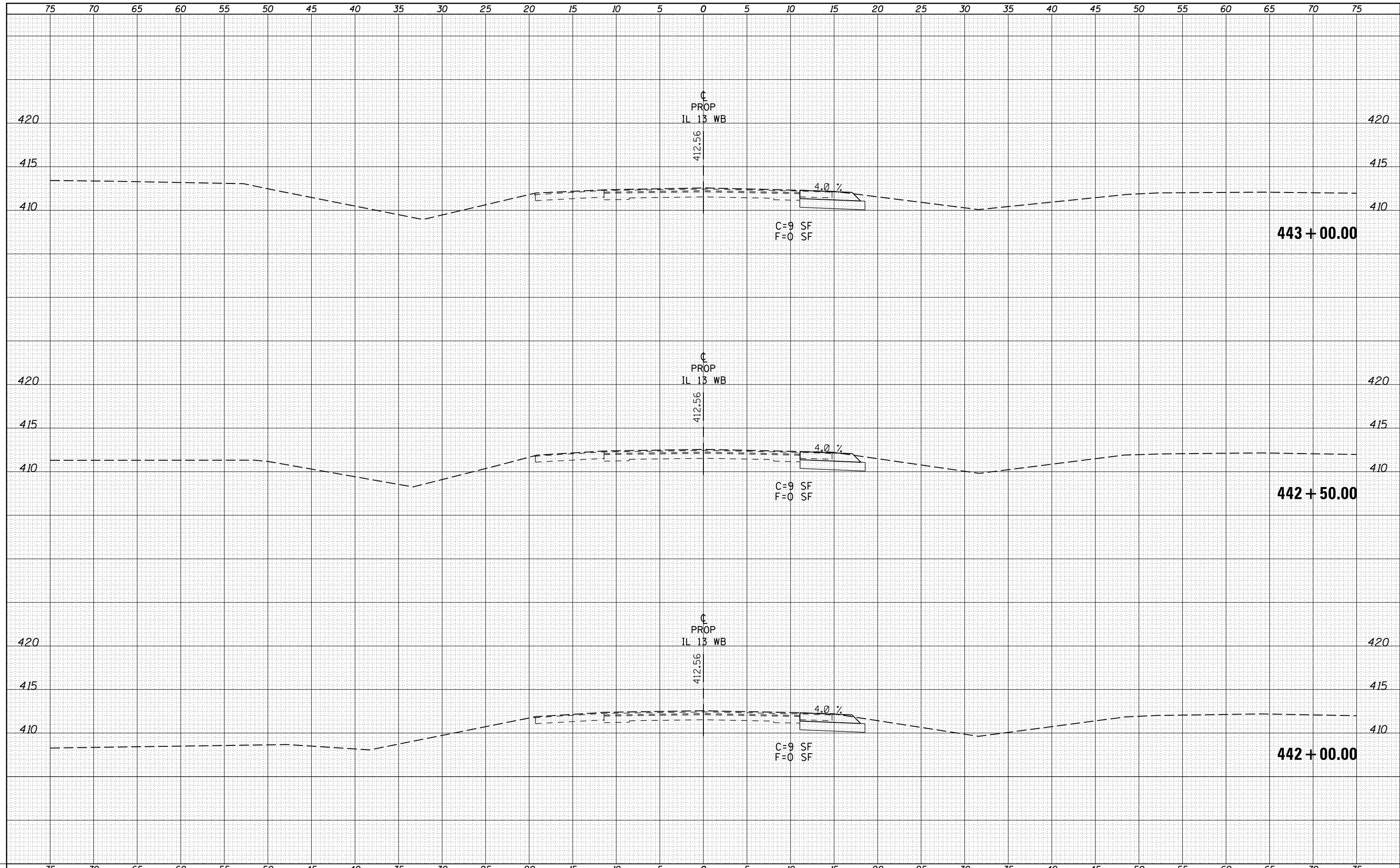
DATE	
BY	
ORIGINAL SURVEY	SURVEYED
NOTE BOOK	PLOTTED
NO.	TEMPLATE
	AREAS
	CHECKED



FILE NAME =	USER NAME = kellek	DESIGNED -	REVISIED -	STATE OF ILLINOIS DEPARTMENT OF TRANSPORTATION	CROSS SECTION SHEETS IL 13 WESTBOUND			F.A.P. RTE.	SECTION	COUNTY	TOTAL SHEETS	SHEET NO.
es:\pw_work\pwidot\kellek\d0205725\78216-sht-1	13xs.dgn	DRAWN -	REVISIED -					331	(1-4R-1,N-3,TS-3	Williamson	220	141
PLOT SCALE = 10.0000' / in.	CHECKED -	REVISIED -	SCALE:		SHEET	OF	SHEETS	STA. 17+00.00	TO STA. 17+87.57	CONTRACT NO. 78216		
PLOT DATE = 12/16/2011	DATE -	REVISIED -	ILLINOIS FED. AID PROJECT									

DATE	
BY	
ORIGINAL SURVEY NO.	
SURVEYED	
PLOTTED	
TEMPLATE	
AREAS	
CHECKED	

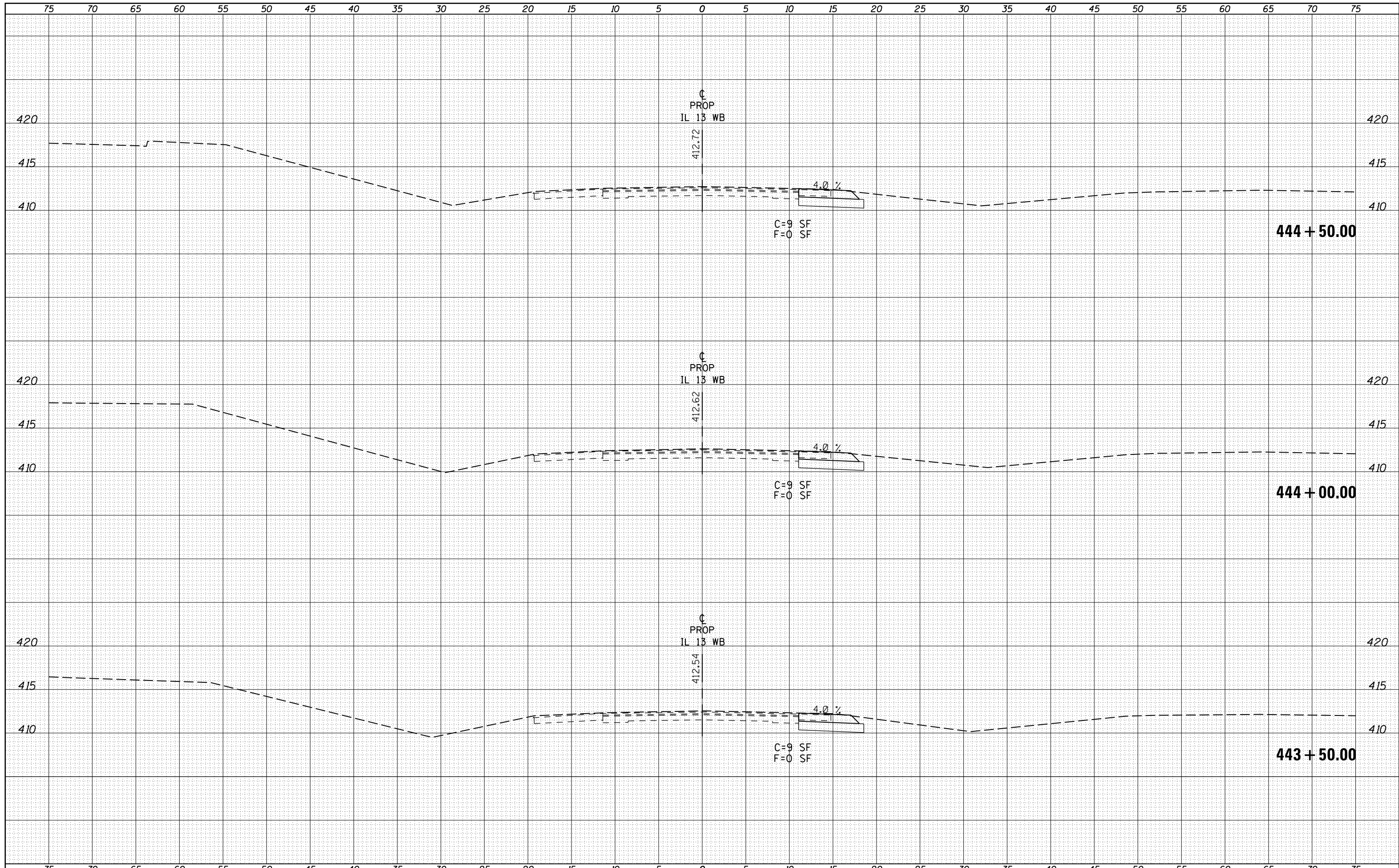
DATE	
BY	
ORIGINAL SURVEY NO.	
SURVEYED	
PLOTTED	
TEMPLATE	
AREAS	
CHECKED	



FILE NAME =	USER NAME = kellek	DESIGNED -	REVISD -	STATE OF ILLINOIS DEPARTMENT OF TRANSPORTATION	CROSS SECTION SHEETS IL 13 WESTBOUND	F.A.P. RTE.	SECTION	COUNTY	TOTAL SHEETS	SHEET NO.
es:\pw\work\p\dot\kellek\d\0205725\78216-sht-1	.13xs.dgn	DRAWN -	REVISD -			331	(1-4)R-1,N-3,TS-3	Williamson	220	142
PLOT SCALE = 10.0000' / in.		CHECKED -	REVISD -			CONTRACT NO. 78216		ILLINOIS FED. AID PROJECT		
PLOT DATE = 12/16/2011		DATE -	REVISD -			SCALE:	SHEET OF SHEETS	STA. 442+00.00 TO STA. 443+00.00		

DATE	
BY	
SURVEYED	
PLOTTED	
TEMPLATE	
AREAS	
CHECKED	
FINAL SURVEY	
NOTE BOOK	
NO.	

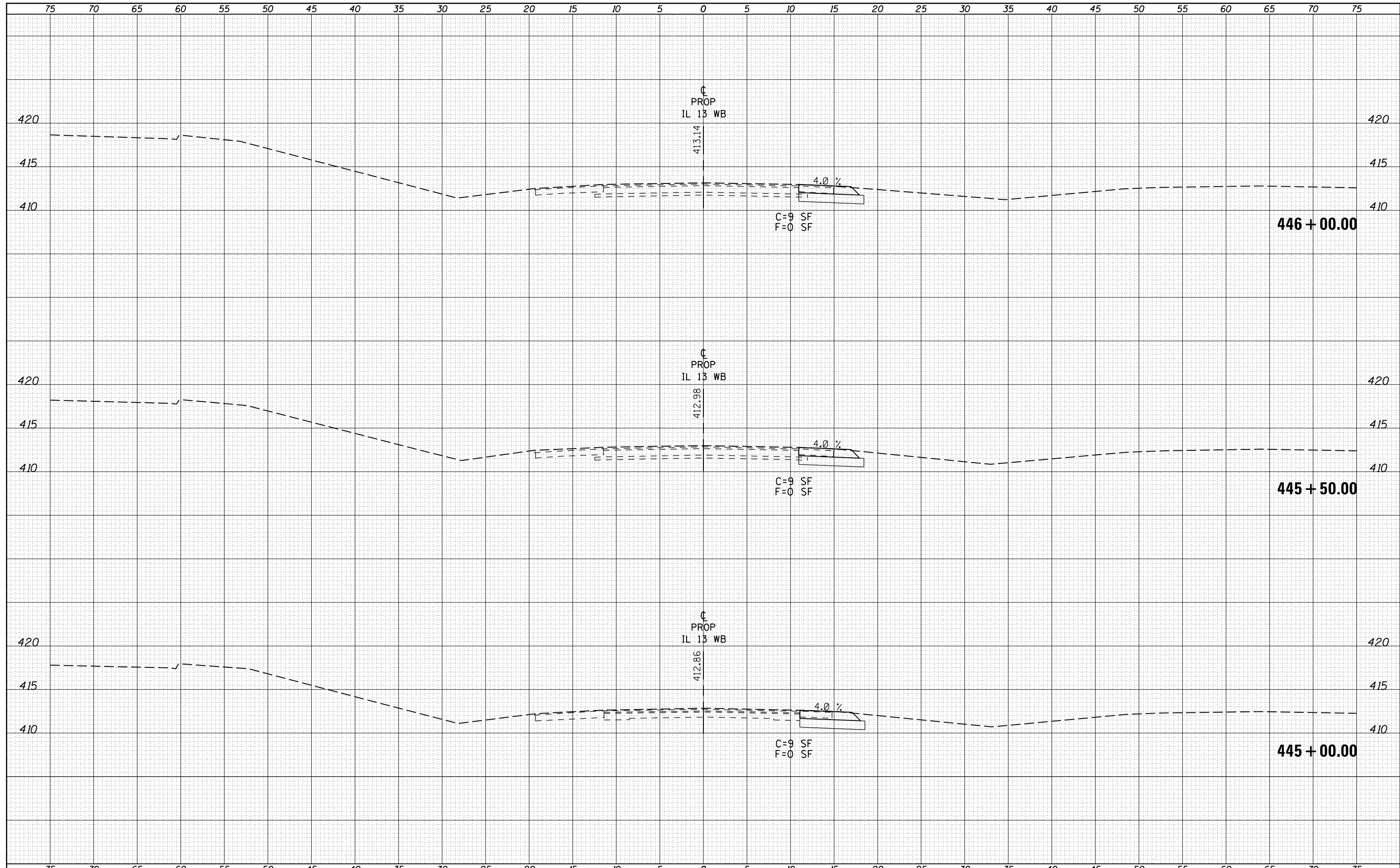
DATE	
BY	
SURVEYED	
PLOTTED	
TEMPLATE	
AREAS	
CHECKED	
ORIGINAL SURVEY	
NOTE BOOK	
NO.	



FILE NAME =	USER NAME = kellek	DESIGNED -	REVISIED -	STATE OF ILLINOIS DEPARTMENT OF TRANSPORTATION	CROSS SECTION SHEETS IL 13 WESTBOUND			F.A.P. RTE.	SECTION	COUNTY	TOTAL SHEETS	SHEET NO.
es:\pw\work\p\dot\kellek\d\0205725\78216-sht-1	13xs.dgn	DRAWN -	REVISIED -					331	(1-4)R-1,N-3,TS-3	Williamson	220	143
	PLOT SCALE = 10.0000' / in.	CHECKED -	REVISIED -		SCALE: SHEET OF SHEETS STA. 443+50.00 TO STA. 444+50.00			CONTRACT NO. 78216				
	PLOT DATE = 12/16/2011	DATE -	REVISIED -		ILLINOIS FED. AID PROJECT							

DATE	
BY	
SURVEYED	
PLOTTED	
TEMPLATE	
AREAS	
CHECKED	
FINAL SURVEY	
NOTE BOOK	
NO.	

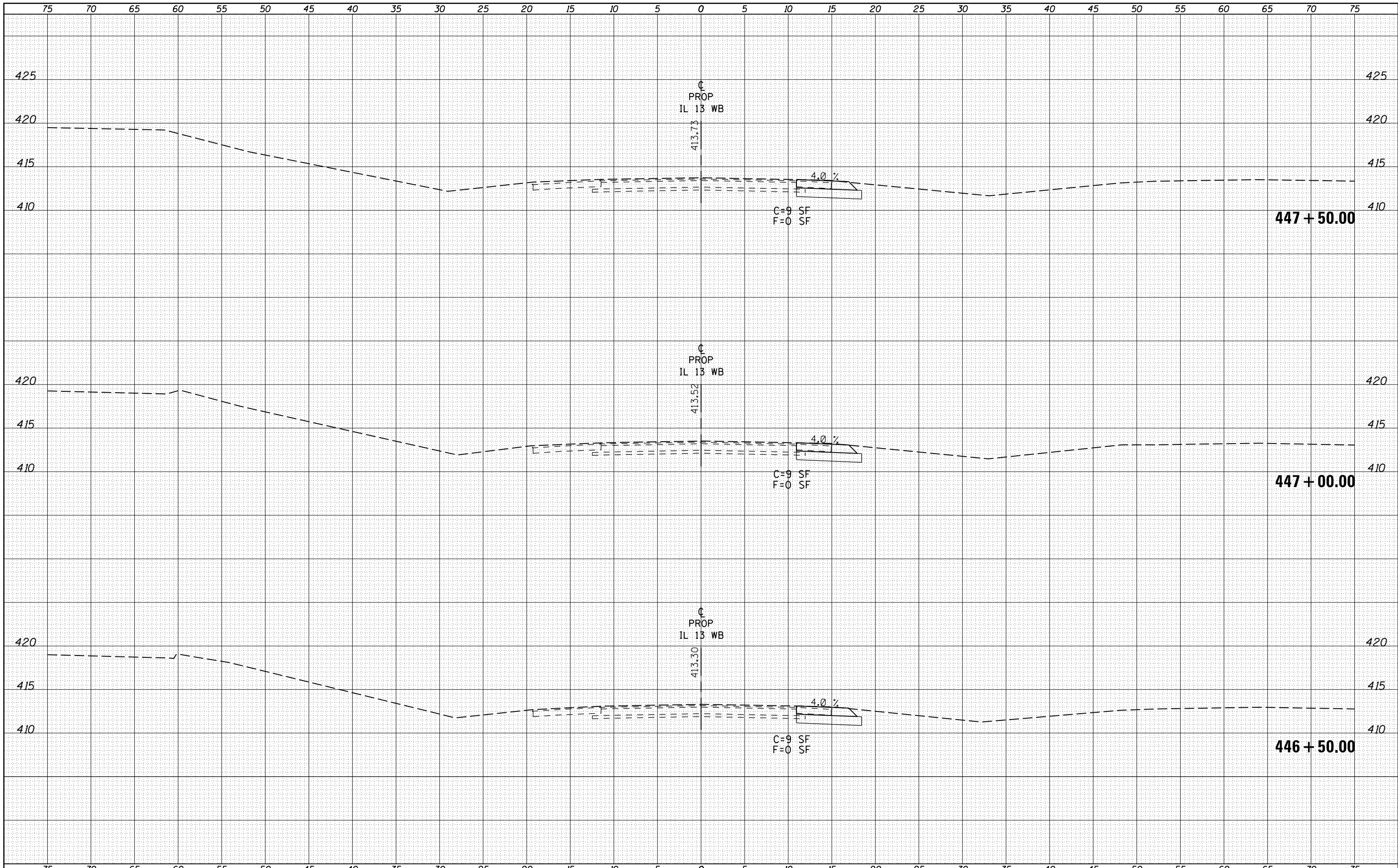
DATE	
BY	
SURVEYED	
PLOTTED	
TEMPLATE	
AREAS	
CHECKED	
ORIGINAL SURVEY	
NOTE BOOK	
NO.	



FILE NAME =	USER NAME = kellek	DESIGNED -	REVISSED -	STATE OF ILLINOIS DEPARTMENT OF TRANSPORTATION	CROSS SECTION SHEETS IL 13 WESTBOUND			F.A.P. RTE.	SECTION	COUNTY	TOTAL SHEETS	SHEET NO.
es:\pw\work\p\dot\kellek\d\0205725\78216-sht-1	13xs.dgn	DRAWN -	REVISSED -					331	(1-4)R-1,N-3,TS-3	Williamson	220	144
PLOT SCALE = 10.0000' / in.	CHECKED -	REVISSED -	SCALE:		SHEET	OF	SHEETS	STA. 445+00.00	TO STA. 446+00.00	CONTRACT NO. 78216	ILLINOIS FED. AID PROJECT	
PLOT DATE = 12/16/2011	DATE -	REVISSED -										

DATE	
BY	
FINAL SURVEY NO.	
SURVEYED	
PLOTTED	
TEMPLATE	
AREAS CHECKED	

DATE	
BY	
ORIGINAL SURVEY NO.	
SURVEYED	
PLOTTED	
TEMPLATE	
AREAS CHECKED	



FILE NAME = c:\pwork\pwork\kellykd\0205725\78216-sht-1\13xs.dgn
 USER NAME = kellykd
 PLOT SCALE = 10.0000' / in.
 PLOT DATE = 12/16/2011

DESIGNED -
 DRAWN -
 CHECKED -
 DATE -

REVISED -
 REVISED -
 REVISED -
 REVISED -

**STATE OF ILLINOIS
 DEPARTMENT OF TRANSPORTATION**

CROSS SECTION SHEETS IL 13 WESTBOUND

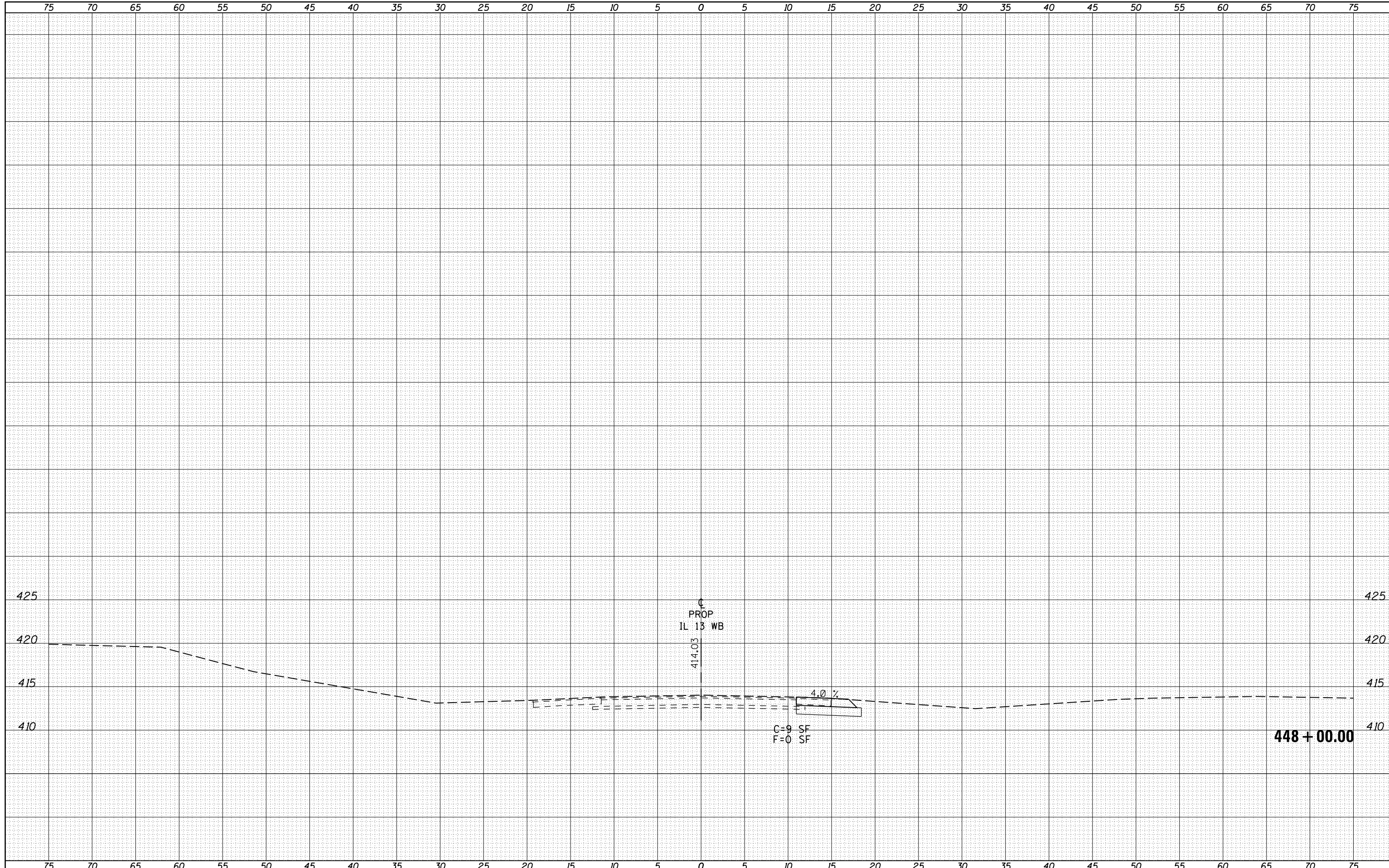
SCALE: SHEET OF SHEETS STA. 446+50.00 TO STA. 447+50.00

F.A.P. RTE.	SECTION	COUNTY	TOTAL SHEETS	SHEET NO.
331	(1-4)R-1,N-3,TS-3	Williamson	220	145
CONTRACT NO. 78216				

ILLINOIS FED. AID PROJECT

FINAL SURVEY NOTE BOOK NO.
SURVEYED PLOTTED TEMPLATE AREAS CHECKED
BY
DATE

ORIGINAL SURVEY NOTE BOOK NO.
SURVEYED PLOTTED TEMPLATE AREAS CHECKED
BY
DATE



FILE NAME =	USER NAME = kelleykd	DESIGNED -	REVISSED -
es:\pw_work\p1dot\kelleykd\0205725\78216-sht-1	13xs.dgn	DRAWN -	REVISSED -
	PLOT SCALE = 10.0000' / in.	CHECKED -	REVISSED -
	PLOT DATE = 12/16/2011	DATE -	REVISSED -

**STATE OF ILLINOIS
DEPARTMENT OF TRANSPORTATION**

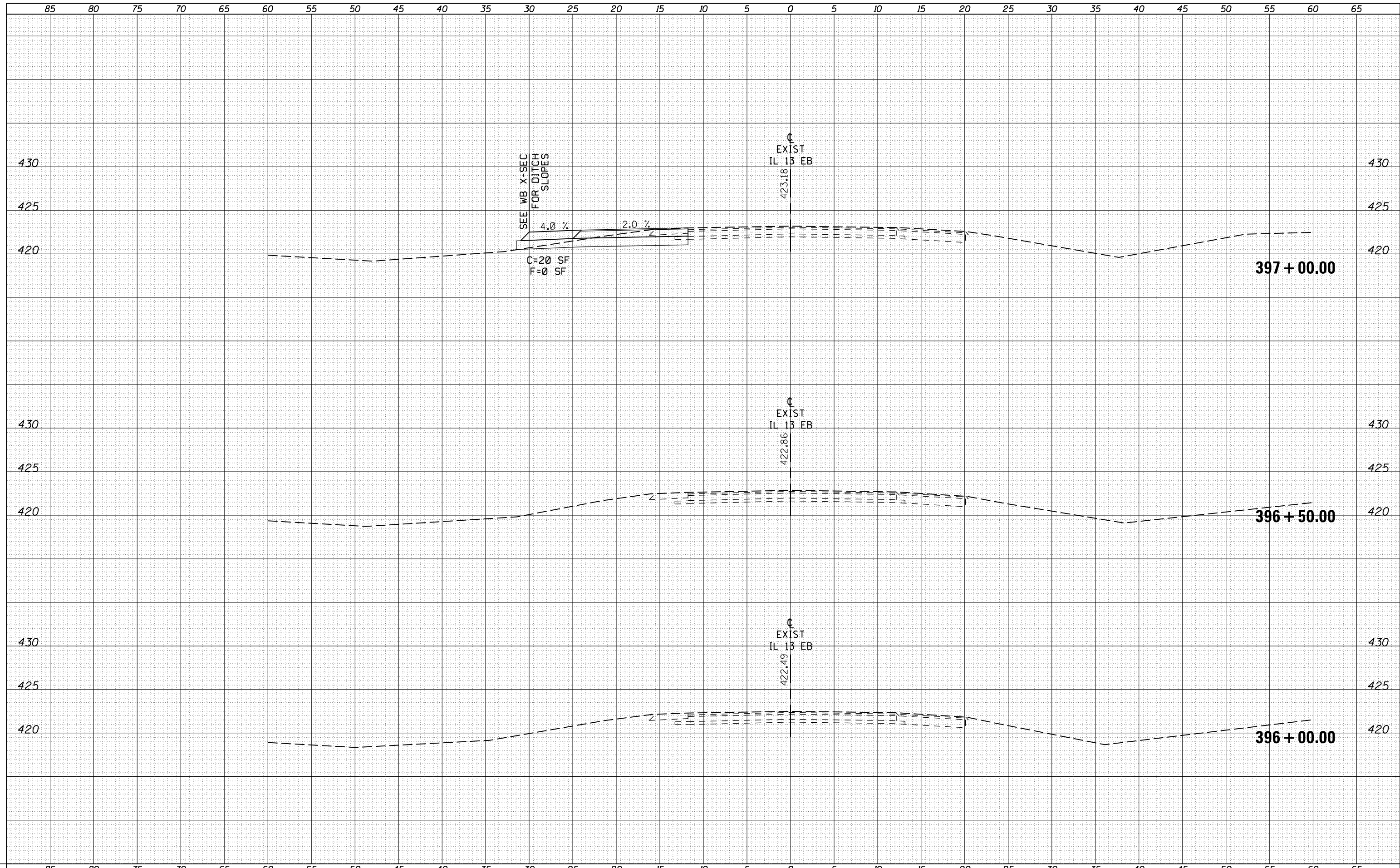
CROSS SECTION SHEETS IL 13 WESTBOUND

SCALE: SHEET OF SHEETS STA. 448+00.00 TO STA. 448+00.00

F.A.P. RTE.	SECTION	COUNTY	TOTAL SHEETS	SHEET NO.
331	(1-4)R-1,N-3,TS-3	Williamson	220	146
ILLINOIS FED. AID PROJECT			CONTRACT NO. 78216	

DATE	
BY	
SURVEYED	
PLOTTED	
TEMPLATE	
AREAS	
CHECKED	
FINAL SURVEY	
NOTE BOOK	
NO.	

DATE	
BY	
SURVEYED	
PLOTTED	
TEMPLATE	
AREAS	
CHECKED	
ORIGINAL SURVEY	
NOTE BOOK	
NO.	



FILE NAME = c:\pwork\pwork\kellykd\0205725\78216-sht-1.dgn
 USER NAME = kellykd
 PLOT SCALE = 10.0000' / in.
 PLOT DATE = 12/16/2011

DESIGNED -	REVISIED -
DRAWN -	REVISIED -
CHECKED -	REVISIED -
DATE -	REVISIED -

**STATE OF ILLINOIS
DEPARTMENT OF TRANSPORTATION**

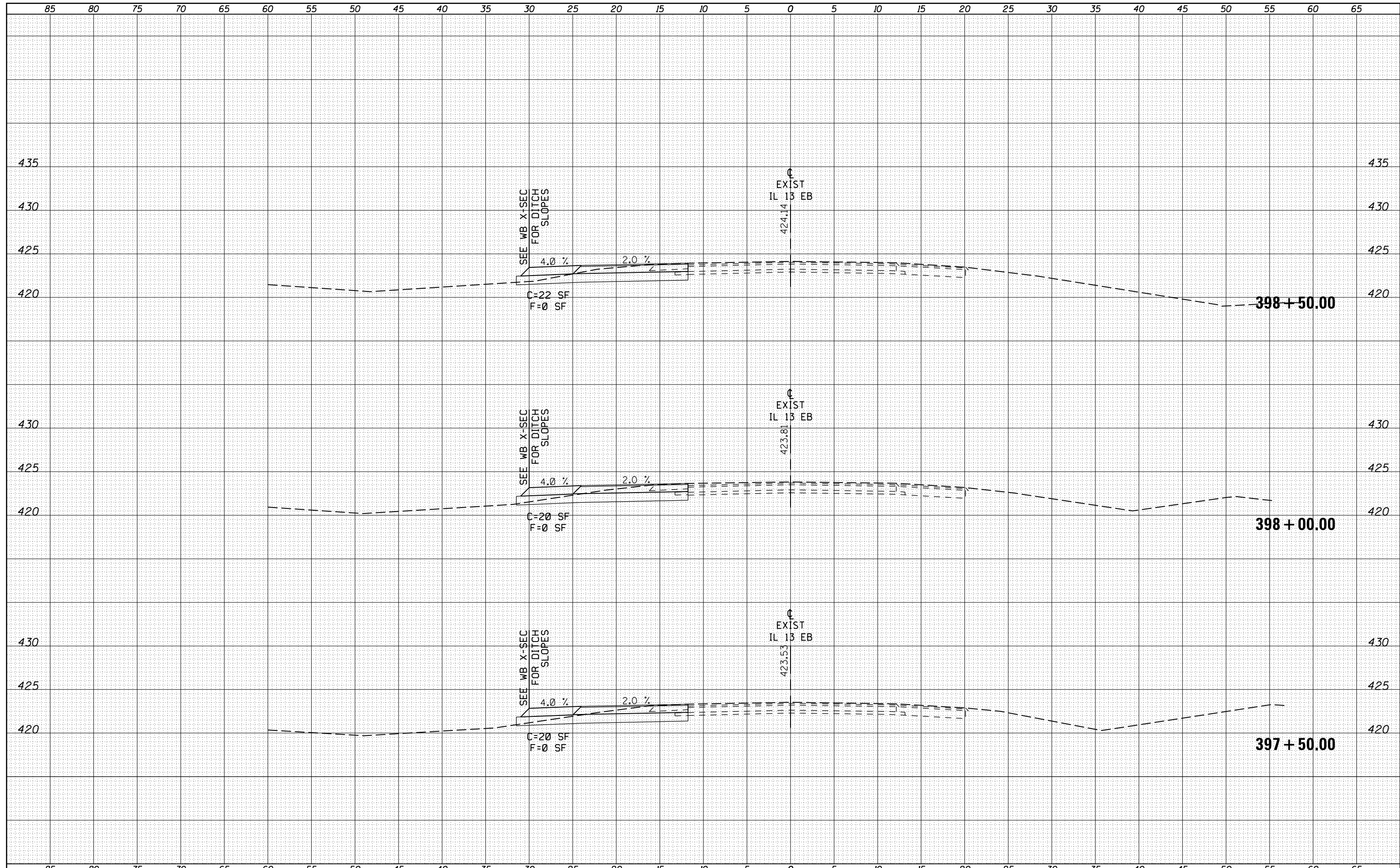
CROSS SECTION SHEETS IL 13 EASTBOUND

SCALE: SHEET OF SHEETS STA. 396+00.00 TO STA. 397+00.00

F.A.P. RTE.	SECTION	COUNTY	TOTAL SHEETS	SHEET NO.
331	(1-4)R-1,N-3,TS-3	Williamson	220	147
CONTRACT NO. 78216				
ILLINOIS FED. AID PROJECT				

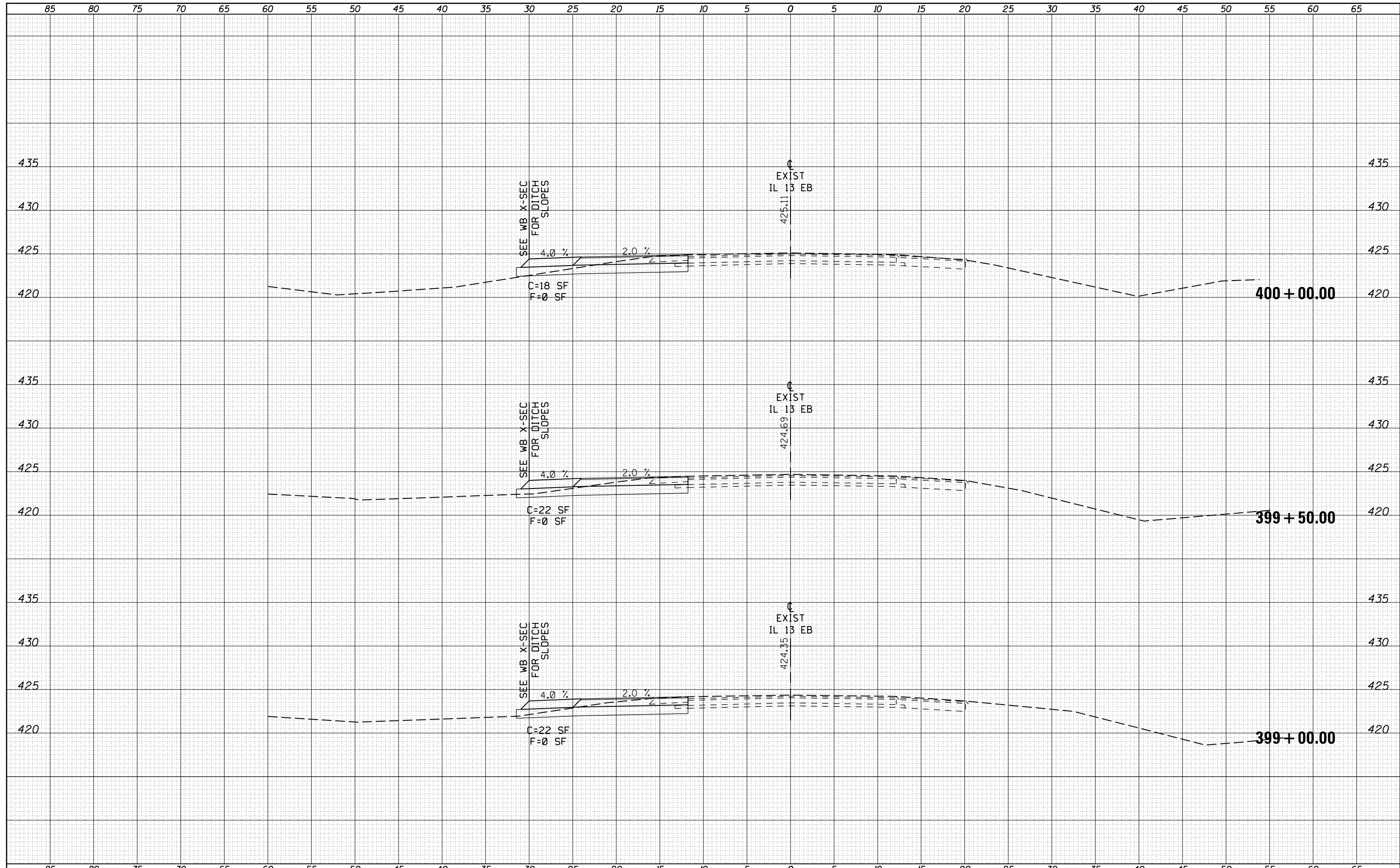
DATE	
BY	
SURVEYED	
PLOTTED	
TEMPLATE	
AREAS	
CHECKED	
NO.	

DATE	
BY	
SURVEYED	
PLOTTED	
TEMPLATE	
AREAS	
CHECKED	
NO.	



DATE	
BY	
FINAL SURVEY	SURVEYED
NOTE BOOK	PLOTTED
NO.	TEMPLATE
	AREAS
	CHECKED

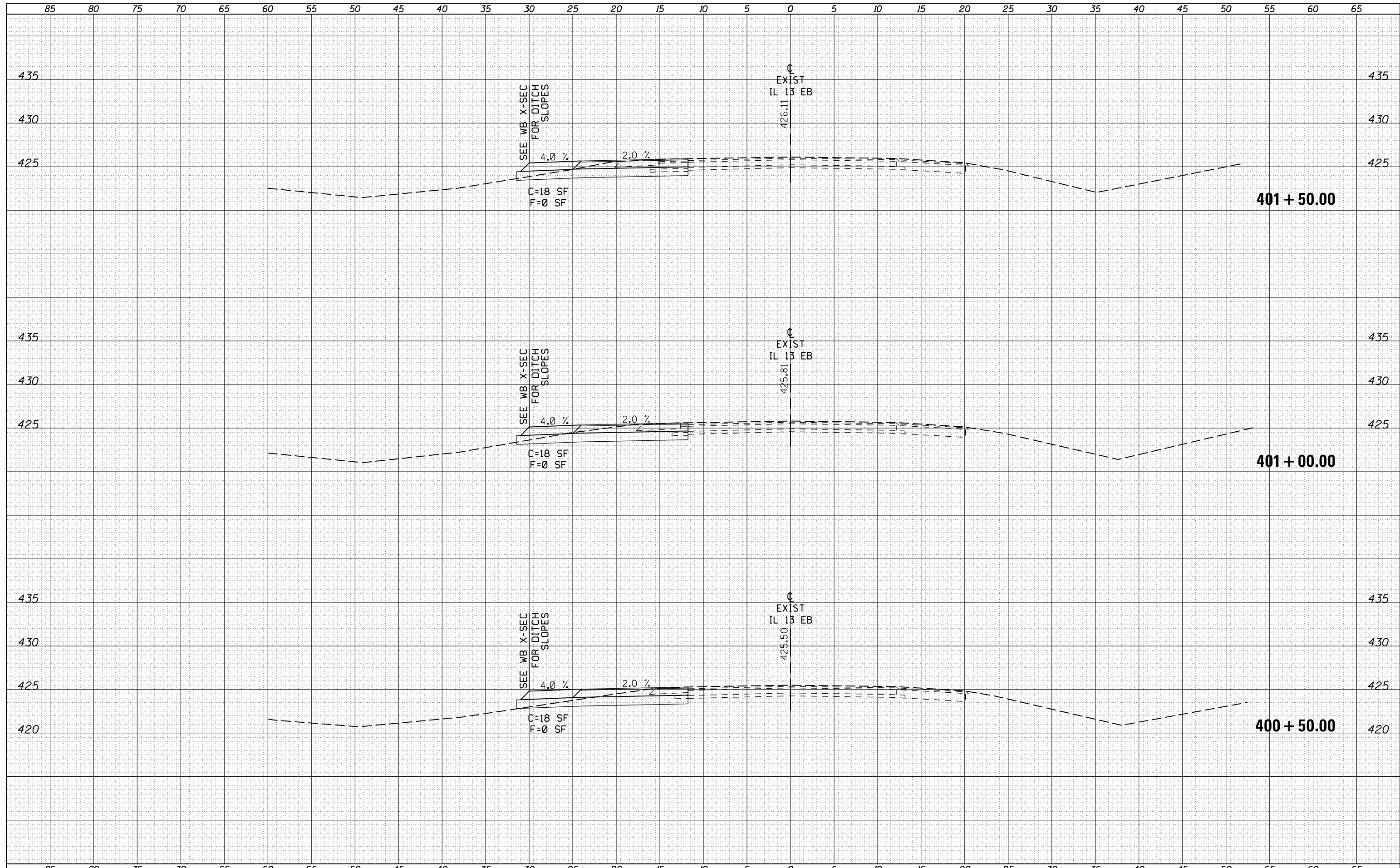
DATE	
BY	
ORIGINAL SURVEY	SURVEYED
NOTE BOOK	PLOTTED
NO.	TEMPLATE
	AREAS
	CHECKED



FILE NAME =	USER NAME = kellek	DESIGNED -	REVISED -	STATE OF ILLINOIS DEPARTMENT OF TRANSPORTATION	CROSS SECTION SHEETS IL 13 EASTBOUND			F.A.P. RTE.	SECTION	COUNTY	TOTAL SHEETS	SHEET NO.
es:\pw\work\pwidot\kellek\d0205725\78216-sht-1	13xs.dgn	DRAWN -	REVISED -		331	(1-4R-1,N-3,TS-3	Williamson	220	149			
	PLOT SCALE = 10.0000' / in.	CHECKED -	REVISED -		CONTRACT NO. 78216							
	PLOT DATE = 12/16/2011	DATE -	REVISED -		SCALE:	SHEET	OF	SHEETS	STA. 399+00.00 TO STA. 400+00.00	ILLINOIS FED. AID PROJECT		

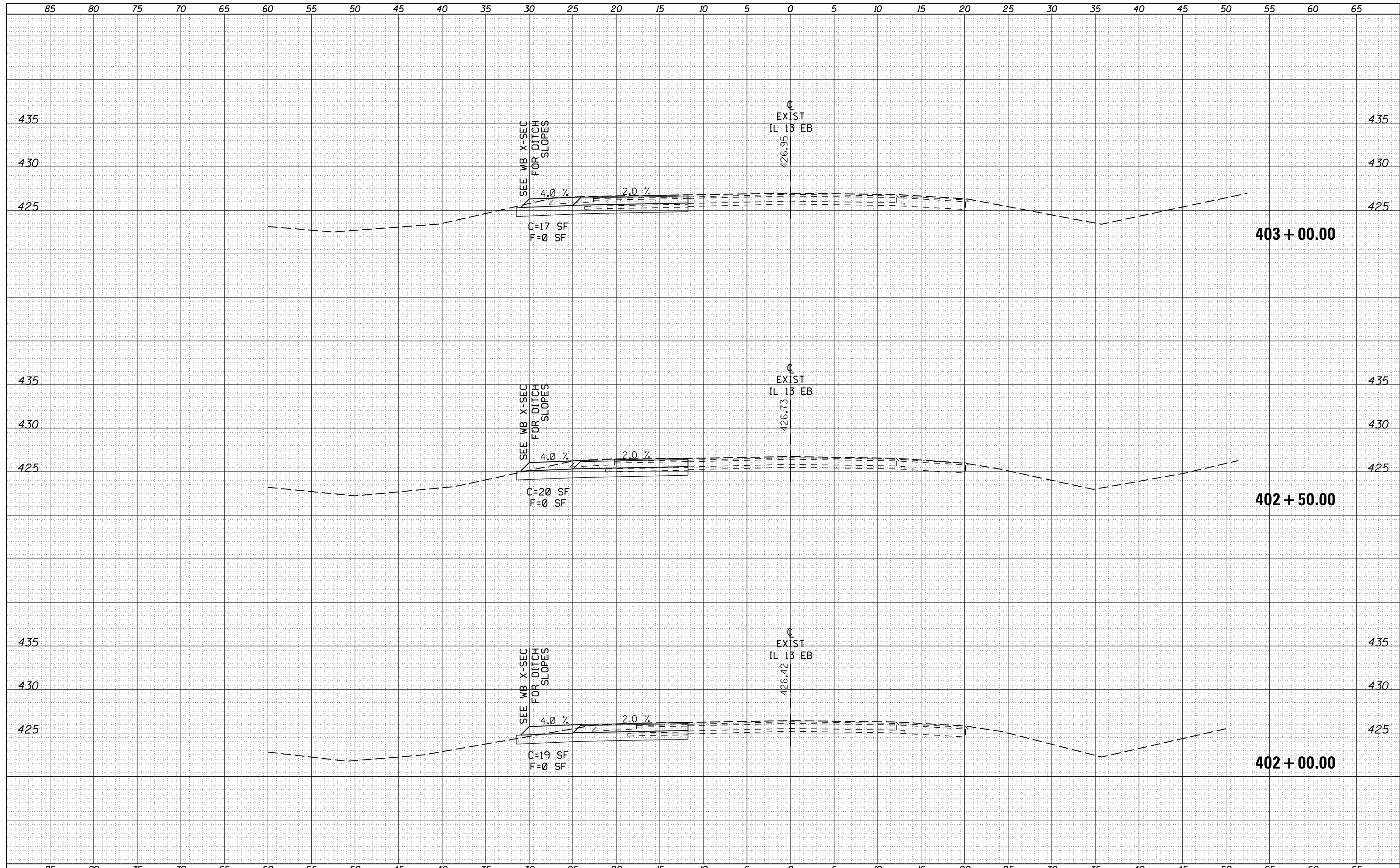
DATE	
BY	
ORIGINAL SURVEY	SURVEYED
NOTE BOOK	PLOTTED
NO.	TEMPLATE
	AREAS CHECKED
	AREAS CHECKED

DATE	
BY	
ORIGINAL SURVEY	SURVEYED
NOTE BOOK	PLOTTED
NO.	TEMPLATE
	AREAS CHECKED
	AREAS CHECKED



DATE	
BY	
FINAL SURVEY	SURVEYED
NOTE BOOK	PLOTTED
NO.	TEMPLATE
	AREAS CHECKED
	AREAS CHECKED

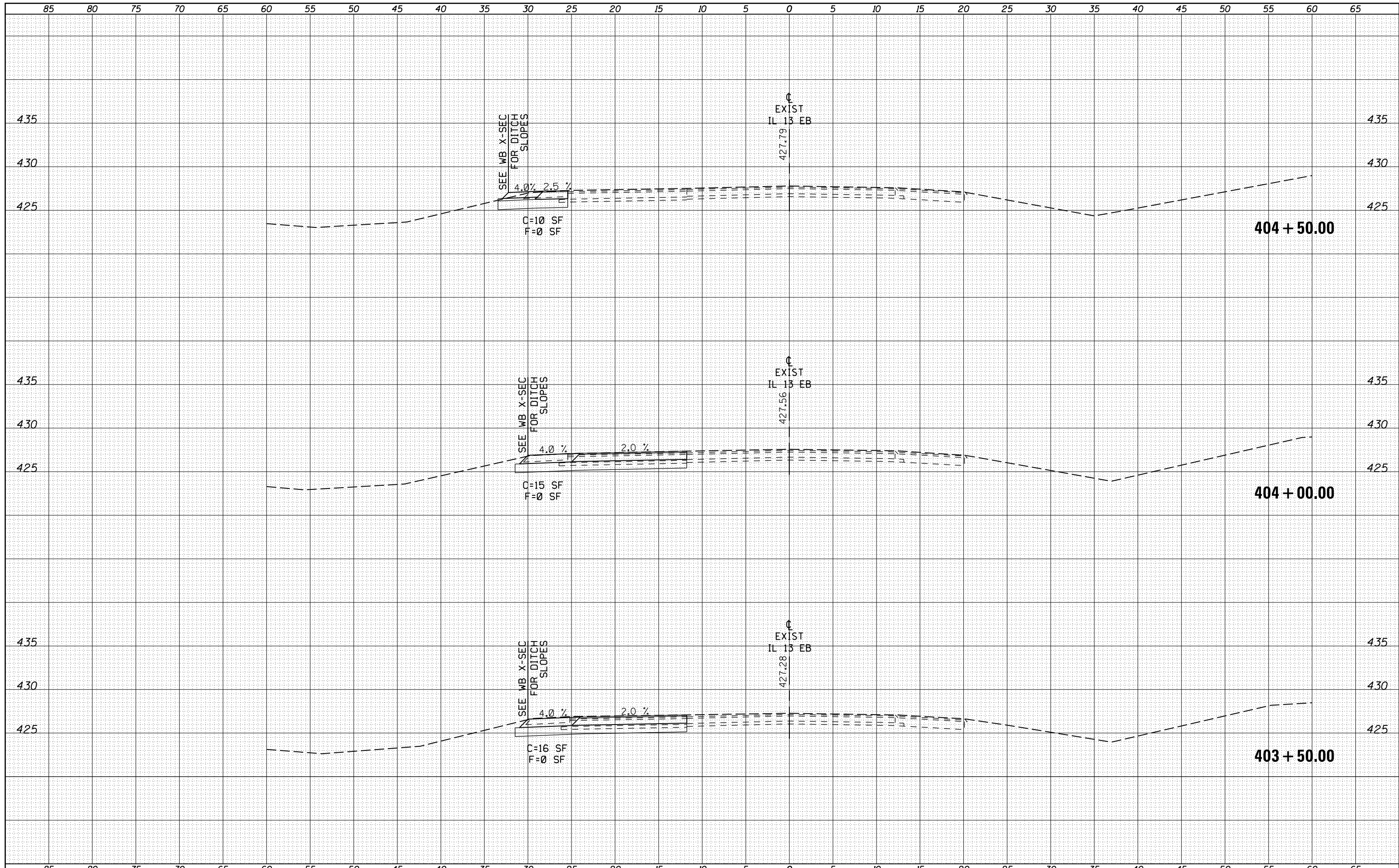
DATE	
BY	
ORIGINAL SURVEY	SURVEYED
NOTE BOOK	PLOTTED
NO.	TEMPLATE
	AREAS CHECKED
	AREAS CHECKED



FILE NAME =	USER NAME = kellek	DESIGNED -	REVISED -	STATE OF ILLINOIS DEPARTMENT OF TRANSPORTATION	CROSS SECTION SHEETS IL 13 EASTBOUND		F.A.P. RTE.	SECTION	COUNTY	TOTAL SHEETS	SHEET NO.	
es:\pw\work\pwidot\kellek\d\0205725\78216-sht-1	13xs.dgn	DRAWN -	REVISED -				331	(1-4)R-1,N-3,T5-3	Williamson	220	151	
	PLOT SCALE = 10.0000' / in.	CHECKED -	REVISED -		SCALE:		SHEET	OF	SHEETS	STA. 402+00.00	TO STA. 403+00.00	CONTRACT NO. 78216
	PLOT DATE = 12/16/2011	DATE -	REVISED -		ILLINOIS FED. AID PROJECT							

DATE	
BY	
FINAL SURVEY	SURVEYED
NOTE BOOK	PLOTTED
NO.	TEMPLATE
	AREAS CHECKED
	AREAS CHECKED

DATE	
BY	
ORIGINAL SURVEY	SURVEYED
NOTE BOOK	PLOTTED
NO.	TEMPLATE
	AREAS CHECKED
	AREAS CHECKED



FILE NAME =
 es:\pw_work\pwidot\kellek\d\0205725\78216-sht-1\13xs.dgn

USER NAME = kellek
 DRAWN -
 CHECKED -
 DATE -

DESIGNED -
 REVISIONS -
 REVISIONS -
 REVISIONS -

REVISIONS -
 REVISIONS -
 REVISIONS -
 REVISIONS -

**STATE OF ILLINOIS
 DEPARTMENT OF TRANSPORTATION**

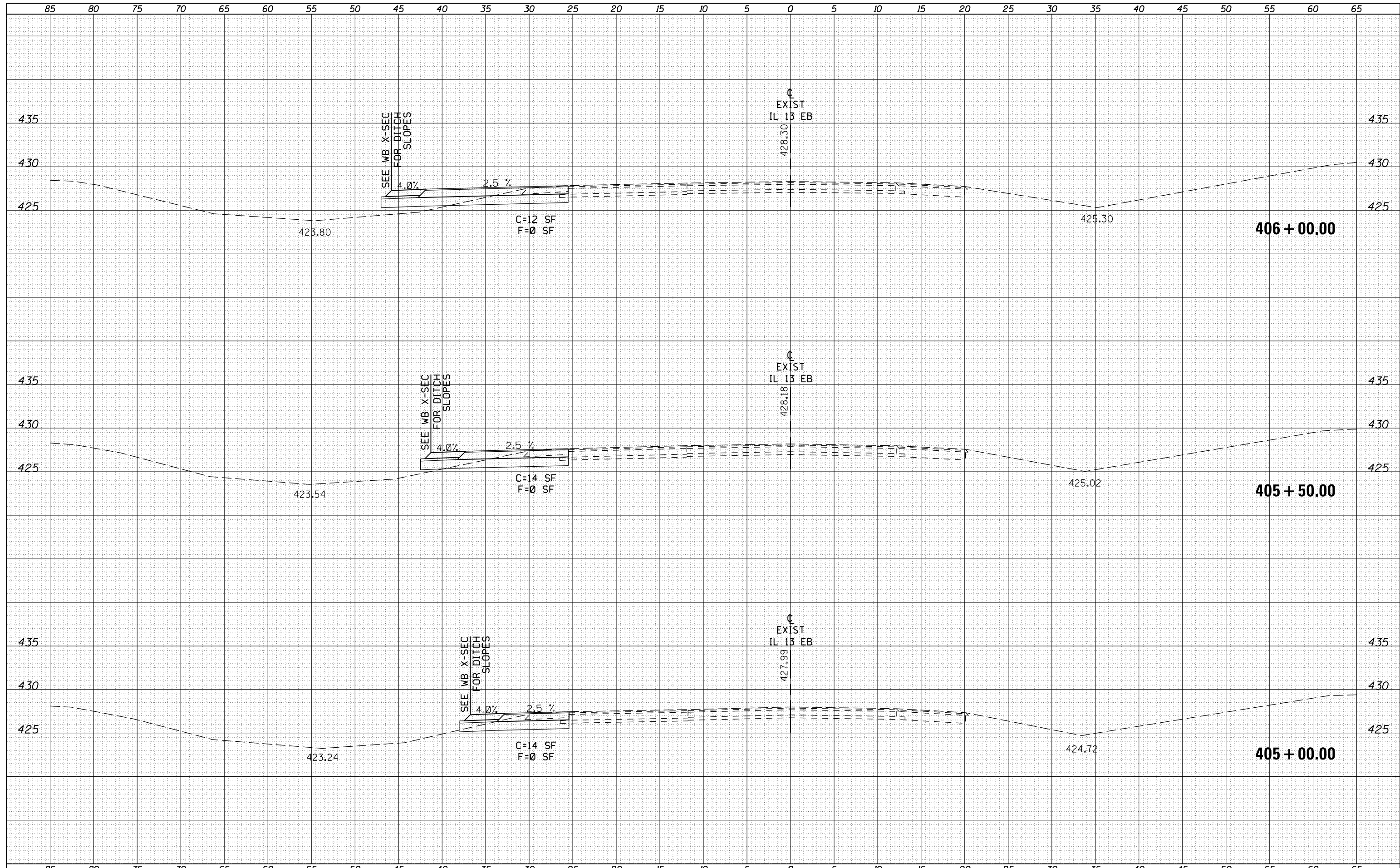
CROSS SECTION SHEETS IL 13 EASTBOUND

SCALE: SHEET OF SHEETS STA. 403+50.00 TO STA. 404+50.00

F.A.P. RTE.	SECTION	COUNTY	TOTAL SHEETS	SHEET NO.
331	(1-4)R-1,N-3,TS-3	Williamson	220	152
CONTRACT NO. 78216			ILLINOIS FED. AID PROJECT	

DATE	
BY	
FINAL SURVEY	SURVEYED
NOTE BOOK	PLOTTED
NO.	TEMPLATE
	AREAS CHECKED
	AREAS CHECKED

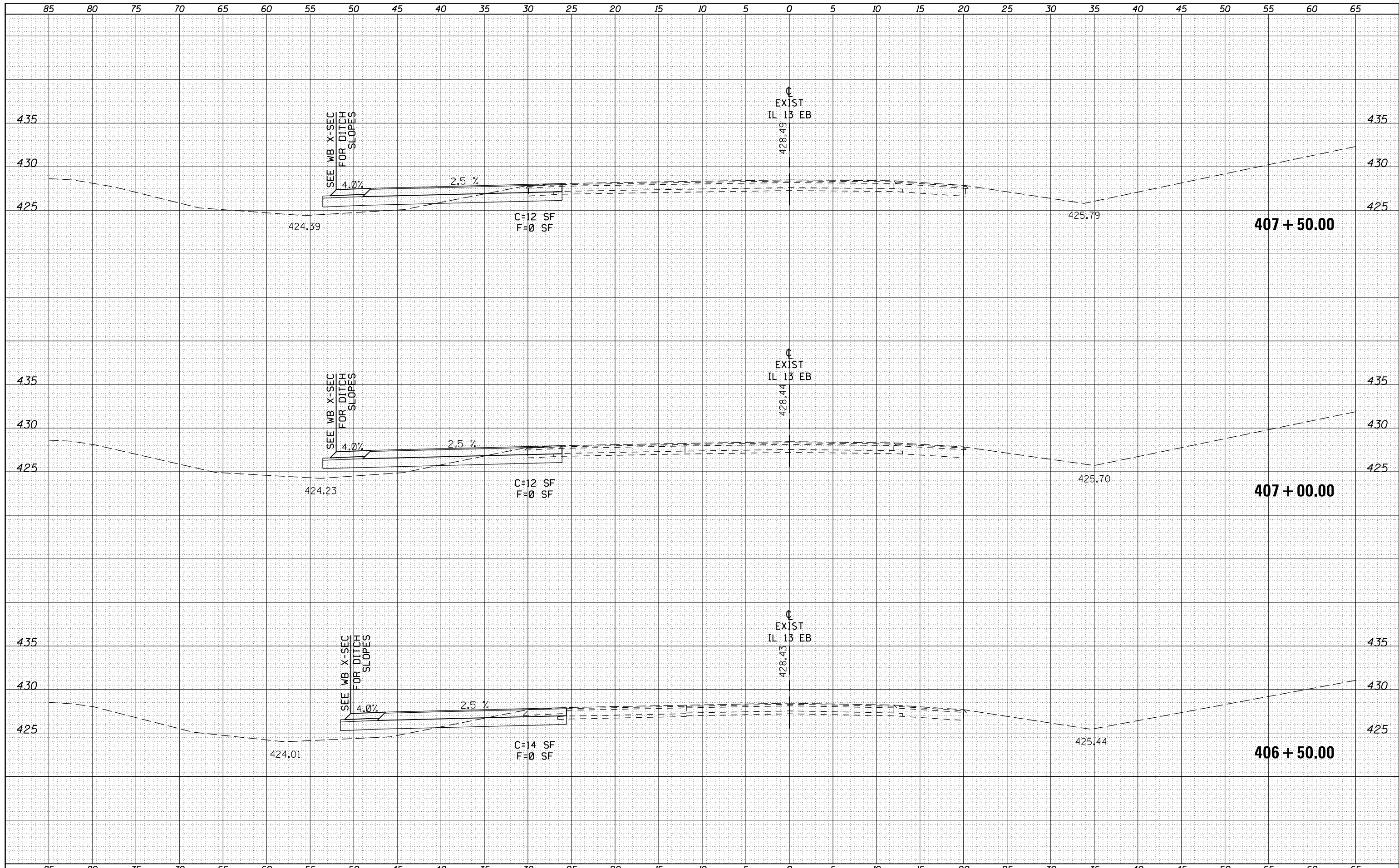
DATE	
BY	
ORIGINAL SURVEY	SURVEYED
NOTE BOOK	PLOTTED
NO.	TEMPLATE
	AREAS CHECKED
	AREAS CHECKED



FILE NAME =	USER NAME = kellekdk	DESIGNED -	REVISED -	STATE OF ILLINOIS DEPARTMENT OF TRANSPORTATION	CROSS SECTION SHEETS IL 13 EASTBOUND		F.A.P. RTE.	SECTION	COUNTY	TOTAL SHEETS	SHEET NO.	
es:\pw\work\pwidot\kellekdk\0205725\78216-sht-1	.13xs.dgn	DRAWN -	REVISED -		331	(1-4)R-1,N-3,TS-3	Williamson	220	153	CONTRACT NO. 78216		
	PLOT SCALE = 10.0000' / in.	CHECKED -	REVISED -		SCALE:	SHEET	OF	SHEETS	STA. 405+00.00	TO	STA. 406+00.00	ILLINOIS FED. AID PROJECT
	PLOT DATE = 12/16/2011	DATE -	REVISED -									

DATE	
BY	
FINAL SURVEY	SURVEYED
NOTE BOOK	PLOTTED
NO.	TEMPLATE
	AREAS CHECKED

DATE	
BY	
ORIGINAL SURVEY	SURVEYED
NOTE BOOK	PLOTTED
NO.	TEMPLATE
	AREAS CHECKED



FILE NAME = c:\pw\work\pwidot\kellekd\0205725\78216-sht-1\13xs.dgn
 USER NAME = kellekd
 PLOT SCALE = 10.0000' / in.
 PLOT DATE = 12/16/2011

DESIGNED -
 DRAWN -
 CHECKED -
 DATE -

REVISED -
 REVISED -
 REVISED -
 REVISED -

STATE OF ILLINOIS
 DEPARTMENT OF TRANSPORTATION

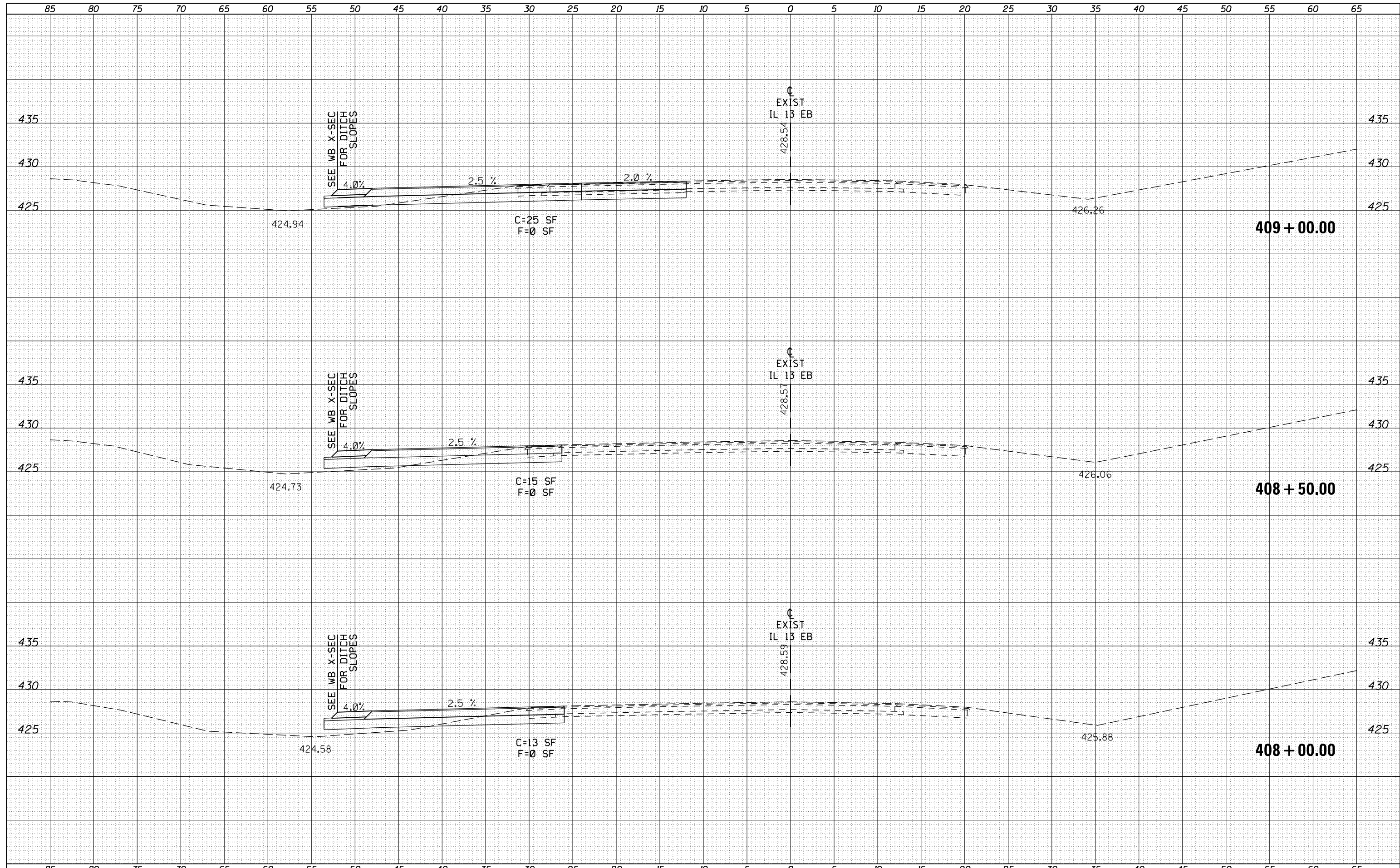
CROSS SECTION SHEETS IL 13 EASTBOUND

SCALE: SHEET OF SHEETS STA. 406+50.00 TO STA. 407+50.00

F.A.P. RTE.	SECTION	COUNTY	TOTAL SHEETS	SHEET NO.
331	(1-4)R-1,N-3,TS-3	Williamson	220	154
CONTRACT NO. 78216			ILLINOIS FED. AID PROJECT	

DATE	
BY	
FINAL SURVEY	SURVEYED
NOTE BOOK	PLOTTED
NO.	TEMPLATE
	AREAS CHECKED

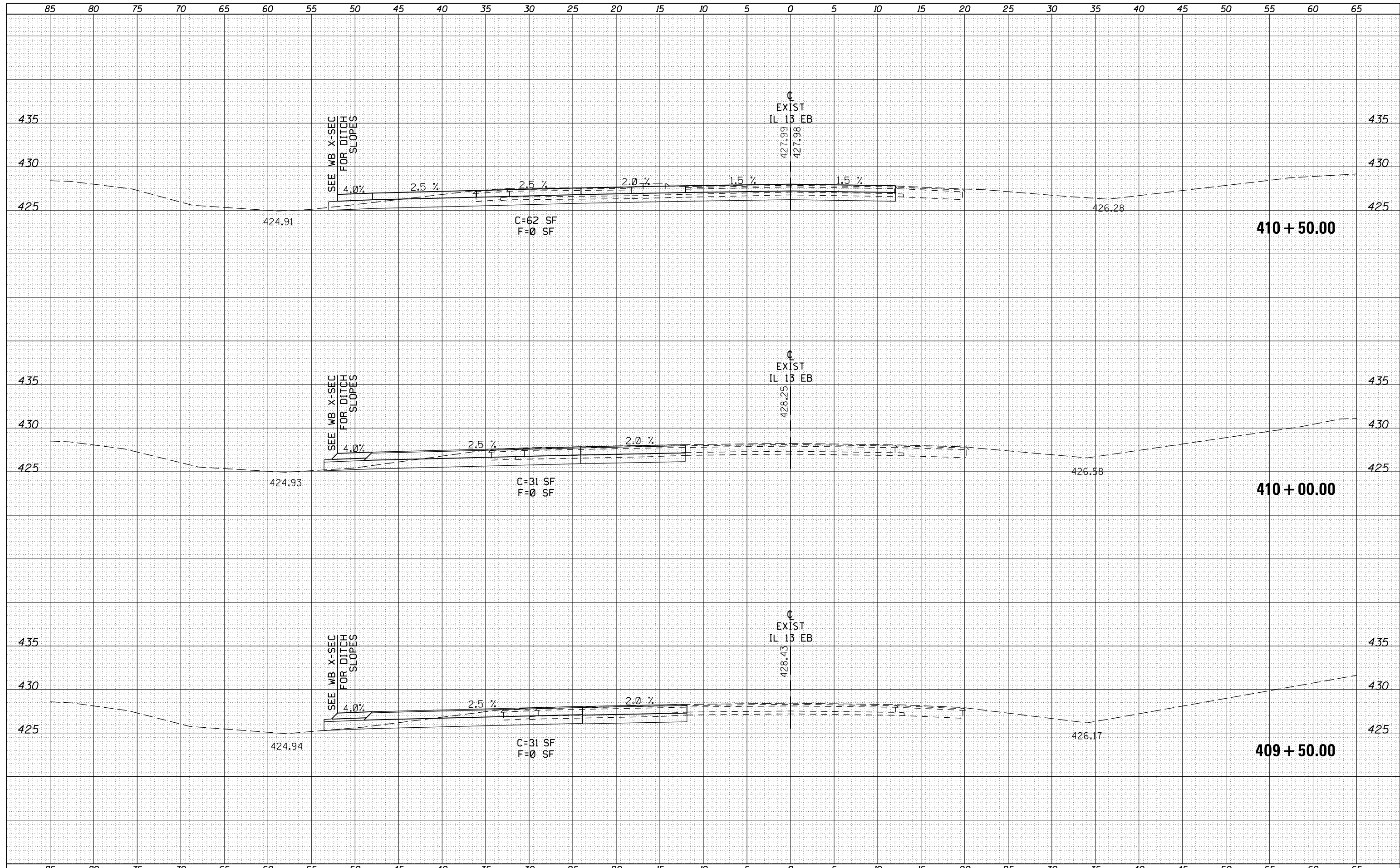
DATE	
BY	
ORIGINAL SURVEY	SURVEYED
NOTE BOOK	PLOTTED
NO.	TEMPLATE
	AREAS CHECKED



FILE NAME =	USER NAME = kellek	DESIGNED -	REVISED -	STATE OF ILLINOIS DEPARTMENT OF TRANSPORTATION	CROSS SECTION SHEETS IL 13 EASTBOUND			F.A.P. RTE.	SECTION	COUNTY	TOTAL SHEETS	SHEET NO.
es:\pw\work\pwidot\kellek\d\0205725\78216-sht-1	13xs.dgn	DRAWN -	REVISED -					331	(1-4R-1,N-3,TS-3)	Williamson	220	155
PLOT SCALE = 10.0000' / in.	CHECKED -	REVISED -	REVISED -		CONTRACT NO. 78216							
PLOT DATE = 12/16/2011	DATE -	REVISED -	REVISED -		ILLINOIS FED. AID PROJECT							
				SCALE:	SHEET	OF	SHEETS	STA. 408+00.00	TO STA. 409+00.00			

DATE	
BY	
FINAL SURVEY	SURVEYED
NOTE BOOK	PLOTTED
NO.	TEMPLATE
	AREAS CHECKED

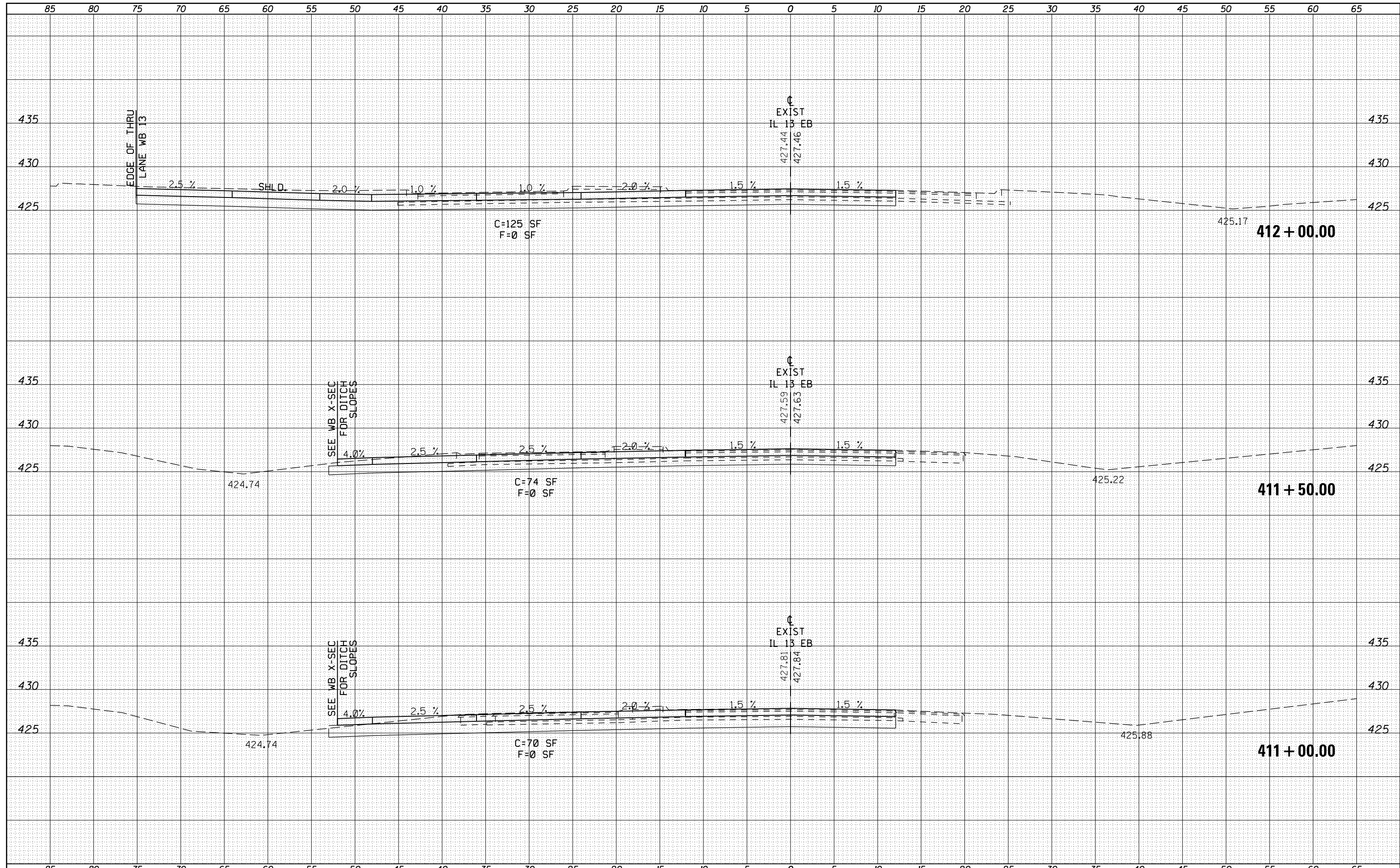
DATE	
BY	
ORIGINAL SURVEY	SURVEYED
NOTE BOOK	PLOTTED
NO.	TEMPLATE
	AREAS CHECKED



FILE NAME =	USER NAME = kellek	DESIGNED -	REVISIED -	STATE OF ILLINOIS DEPARTMENT OF TRANSPORTATION	CROSS SECTION SHEETS IL 13 EASTBOUND			F.A.P. RTE.	SECTION	COUNTY	TOTAL SHEETS	SHEET NO.
es:\pw\work\pwidot\kellek\d\0205725\78216-sht-1	13xs.dgn	DRAWN -	REVISIED -					331	(1-4)R-1,N-3,TS-3	Williamson	220	156
	PLOT SCALE = 10.0000' / in.	CHECKED -	REVISIED -		CONTRACT NO. 78216			ILLINOIS FED. AID PROJECT				
	PLOT DATE = 12/16/2011	DATE -	REVISIED -		SCALE:	SHEET	OF	SHEETS	STA. 409+50.00	TO STA. 410+50.00		

DATE	
BY	
FINAL SURVEY	SURVEYED
NOTE BOOK	PLOTTED
NO.	TEMPLATE
	AREAS CHECKED

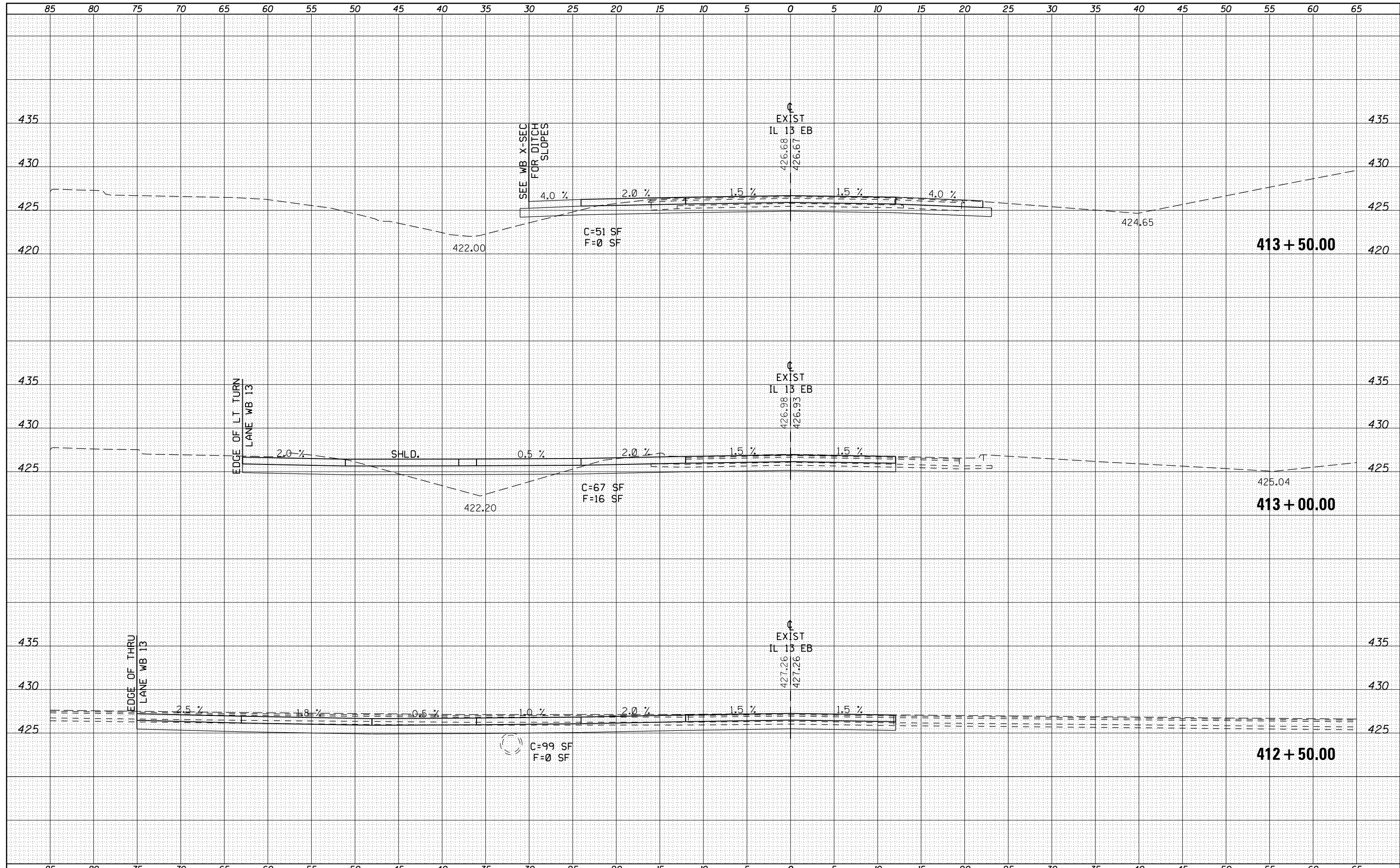
DATE	
BY	
ORIGINAL SURVEY	SURVEYED
NOTE BOOK	PLOTTED
NO.	TEMPLATE
	AREAS CHECKED



FILE NAME =	USER NAME = kellek	DESIGNED -	REVISED -	STATE OF ILLINOIS DEPARTMENT OF TRANSPORTATION	CROSS SECTION SHEETS IL 13 EASTBOUND			F.A.P. RTE.	SECTION	COUNTY	TOTAL SHEETS	SHEET NO.
es:\pw\work\pwwdot\kellek\d\0205725\78216-sht-1	13xs.dgn	DRAWN -	REVISED -					331	(1-4)R-1,N-3,TS-3	Williamson	220	157
	PLOT SCALE = 10.0000' / in.	CHECKED -	REVISED -		CONTRACT NO. 78216			ILLINOIS FED. AID PROJECT				
	PLOT DATE = 12/16/2011	DATE -	REVISED -		SCALE:	SHEET	OF	SHEETS	STA. 411+00.00	TO STA. 412+00.00		

DATE	
BY	
FINAL SURVEY	SURVEYED
NOTE BOOK	PLOTTED
NO.	TEMPLATE
	AREAS CHECKED

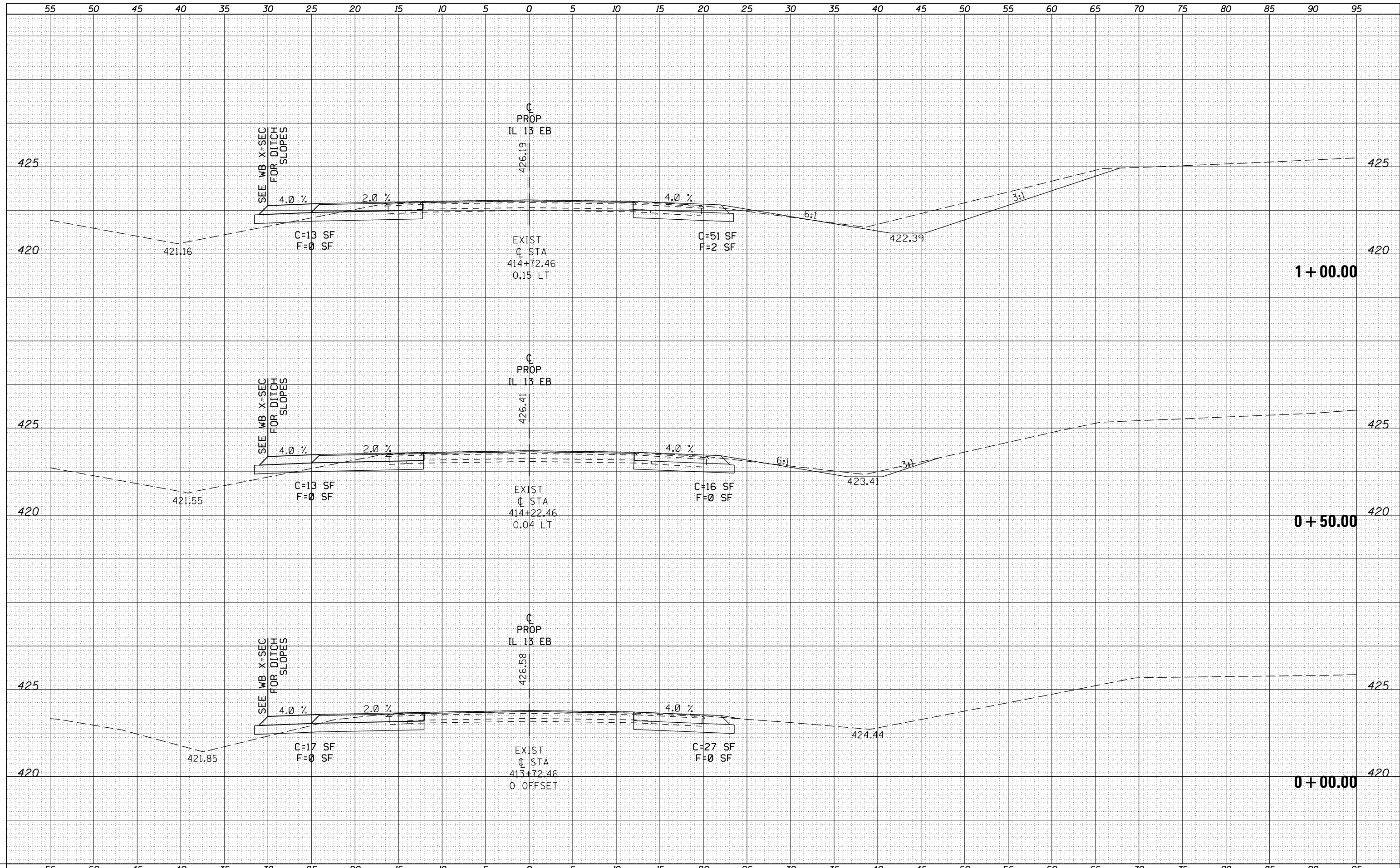
DATE	
BY	
ORIGINAL SURVEY	SURVEYED
NOTE BOOK	PLOTTED
NO.	TEMPLATE
	AREAS CHECKED



FILE NAME =	USER NAME = kellek	DESIGNED -	REVISED -	STATE OF ILLINOIS DEPARTMENT OF TRANSPORTATION	CROSS SECTION SHEETS IL 13 EASTBOUND			F.A.P. RTE.	SECTION	COUNTY	TOTAL SHEETS	SHEET NO.
es:\pw\work\pwidot\kellek\d\0205725\78216-sht-1_13xs.dgn		DRAWN -	REVISED -		331	(1-4R-1,N-3,TS-3	Williamson	220	158			
PLOT SCALE = 10.0000' / in.		CHECKED -	REVISED -		CONTRACT NO. 78216							
PLOT DATE = 12/16/2011		DATE -	REVISED -		ILLINOIS FED. AID PROJECT							

DATE	
BY	
FINAL SURVEY	SURVEYED
NOTE BOOK	PLOTTED
NO.	TEMPLATE
	AREAS
	CHECKED

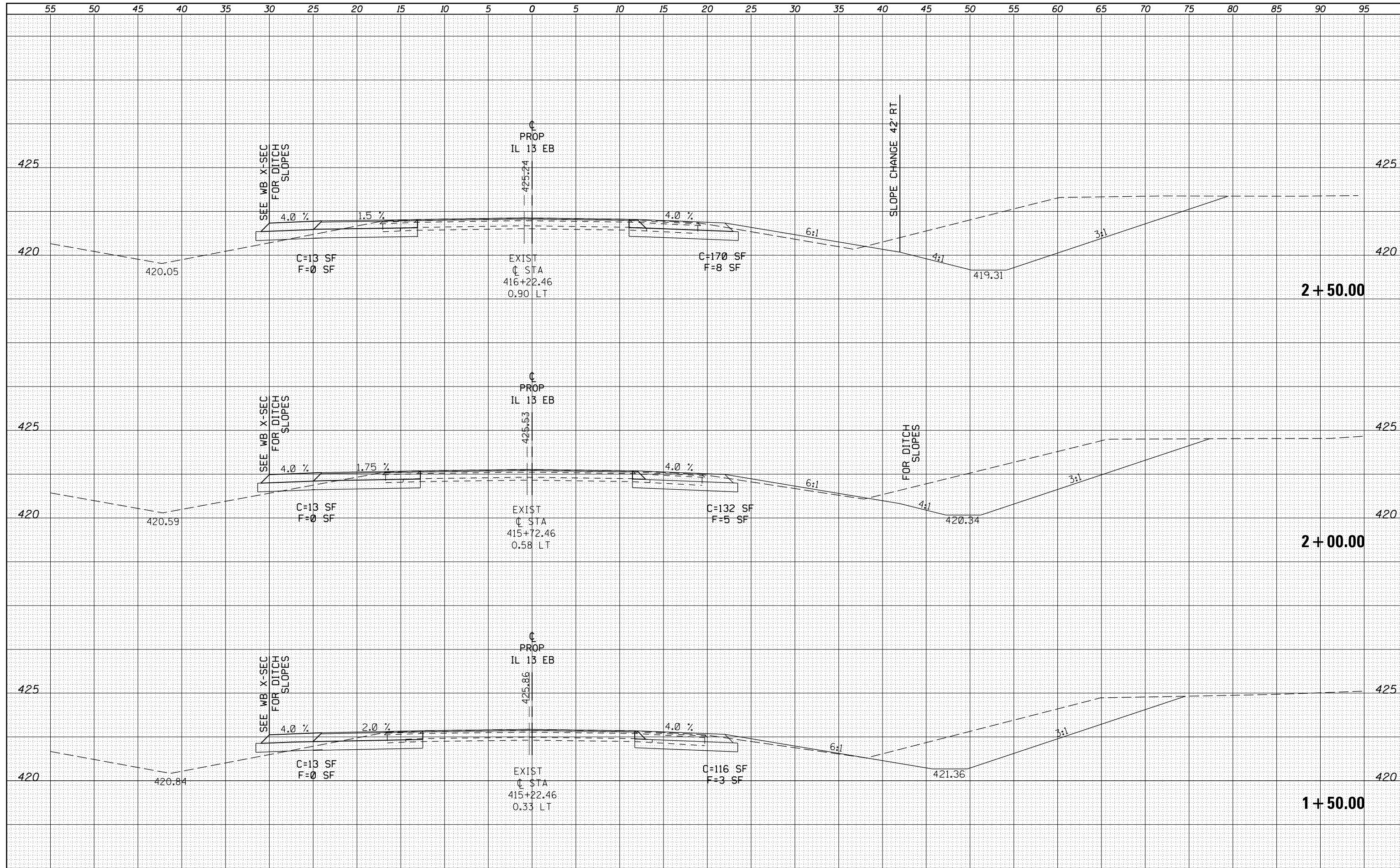
DATE	
BY	
ORIGINAL SURVEY	SURVEYED
NOTE BOOK	PLOTTED
NO.	TEMPLATE
	AREAS
	CHECKED



FILE NAME =	USER NAME = kellek	DESIGNED -	REVISD -	STATE OF ILLINOIS DEPARTMENT OF TRANSPORTATION	CROSS SECTION SHEETS IL 13 EASTBOUND			F.A.P. RTE.	SECTION	COUNTY	TOTAL SHEETS	SHEET NO.
es:\pw\work\pwidot\kellek\d0205725\78216-sh-1	.13xs.dgn	DRAWN -	REVISD -		331	(1-4)R-1,N-3,TS-3	Williamson	220	159			
PLOT SCALE = 10.0000' / in.	CHECKED -	REVISD -	SCALE:		SHEET	OF	SHEETS	STA. +00.00	TO STA. 1+00.00	CONTRACT NO. 78216		
PLOT DATE = 12/16/2011	DATE -	REVISD -	ILLINOIS FED. AID PROJECT									

DATE	
BY	
SURVEYED	
PLOTTED	
TEMPLATE	
AREAS	
AREAS CHECKED	
NO.	

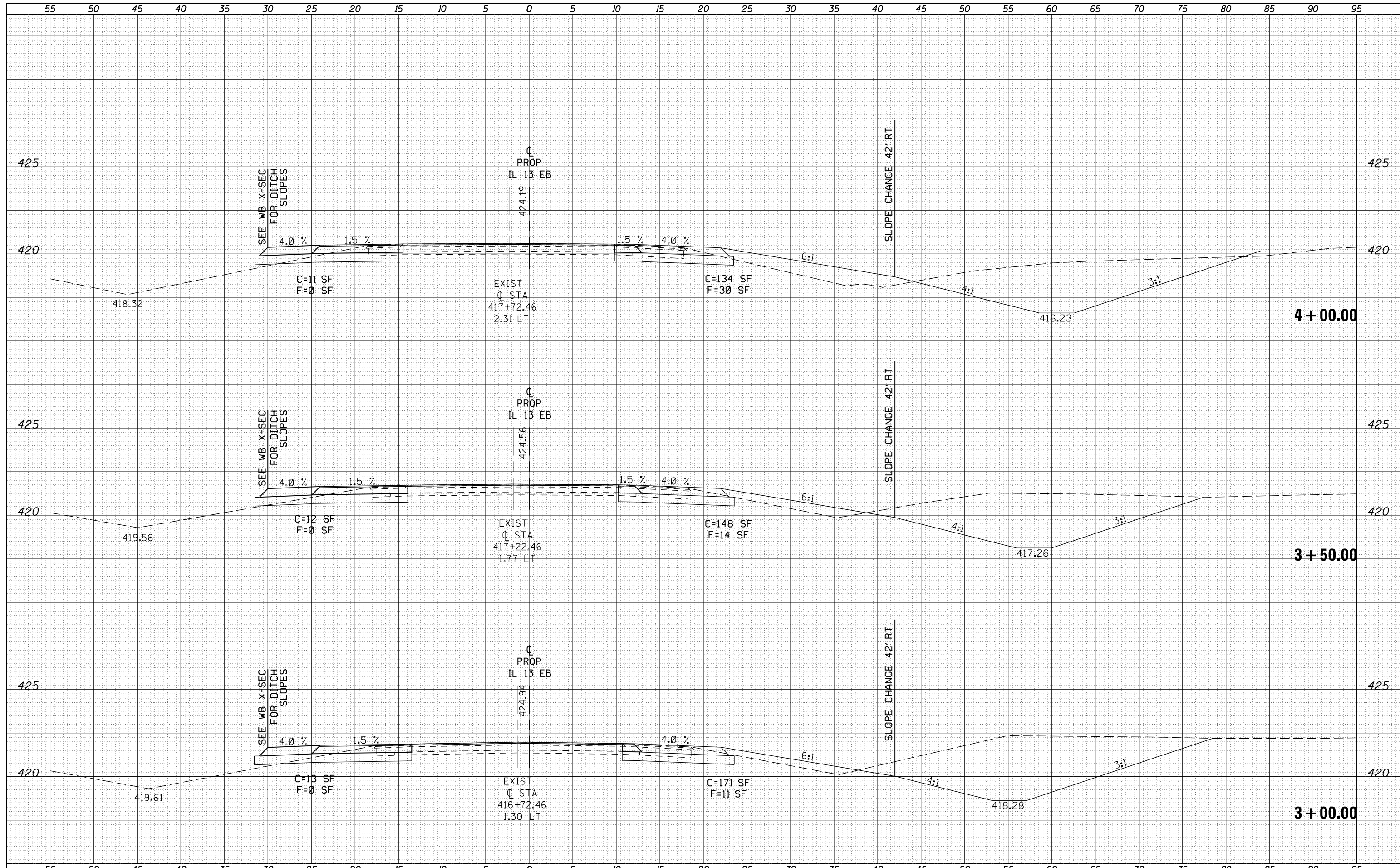
DATE	
BY	
SURVEYED	
PLOTTED	
TEMPLATE	
AREAS	
AREAS CHECKED	
NO.	



FILE NAME =	USER NAME = kellek	DESIGNED -	REVISD -	STATE OF ILLINOIS DEPARTMENT OF TRANSPORTATION	CROSS SECTION SHEETS IL 13 EASTBOUND	F.A.P. RTE.	SECTION	COUNTY	TOTAL SHEETS	SHEET NO.	
es:\pw\work\pwidot\kellek\d0205725\78216-sht-1		DRAWN -	REVISD -			331	(1-4)R-1,N-3,TS-3	Williamson	220	160	
		CHECKED -	REVISD -			CONTRACT NO. 78216		ILLINOIS FED. AID PROJECT			
		DATE -	REVISD -			SCALE:	SHEET OF SHEETS	STA. 1+50.00	TO STA. 2+50.00		

DATE	
BY	
FINAL SURVEY	SURVEYED
NOTE BOOK	PLOTTED
NO.	TEMPLATE
	AREAS
	CHECKED

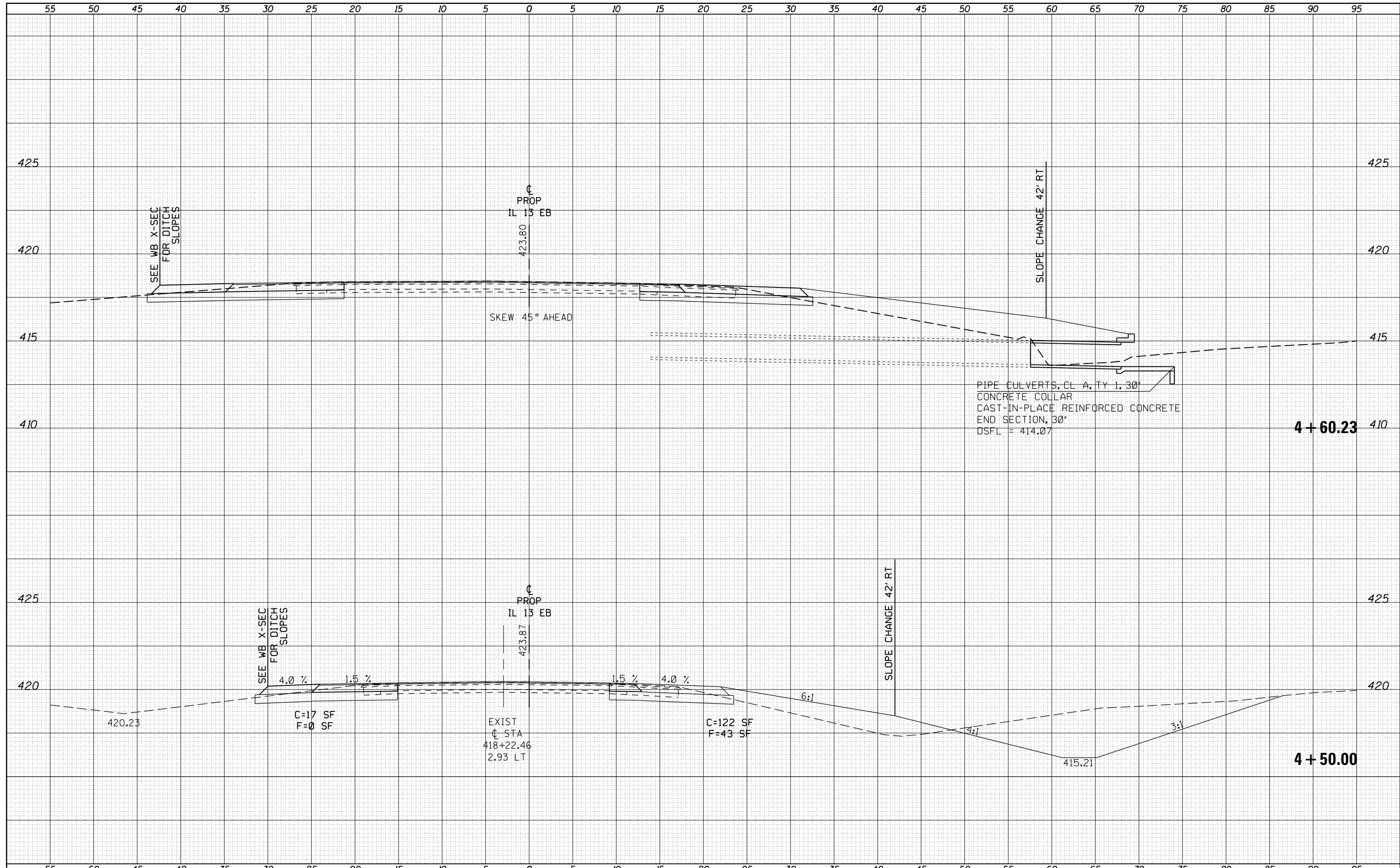
DATE	
BY	
ORIGINAL SURVEY	SURVEYED
NOTE BOOK	PLOTTED
NO.	TEMPLATE
	AREAS
	CHECKED



FILE NAME =	USER NAME = kellekdk	DESIGNED -	REVISED -	STATE OF ILLINOIS DEPARTMENT OF TRANSPORTATION	CROSS SECTION SHEETS IL 13 EASTBOUND			F.A.P. RTE.	SECTION	COUNTY	TOTAL SHEETS	SHEET NO.
es:\pwork\pwork\kellekdk\0205725\78216-sht-1	13xs.dgn	DRAWN -	REVISED -		331	(1-4)R-1,N-3,TS-3	Williamson	220	161			
	PLOT SCALE = 10.0000' / in.	CHECKED -	REVISED -		CONTRACT NO. 78216							
	PLOT DATE = 12/16/2011	DATE -	REVISED -		SCALE:	SHEET	OF	SHEETS	STA. 3+00.00	TO STA. 4+00.00	ILLINOIS FED. AID PROJECT	

DATE	
BY	
FINAL SURVEY	SURVEYED
NOTE BOOK	PLOTTED
NO.	TEMPLATE
	AREAS CHECKED

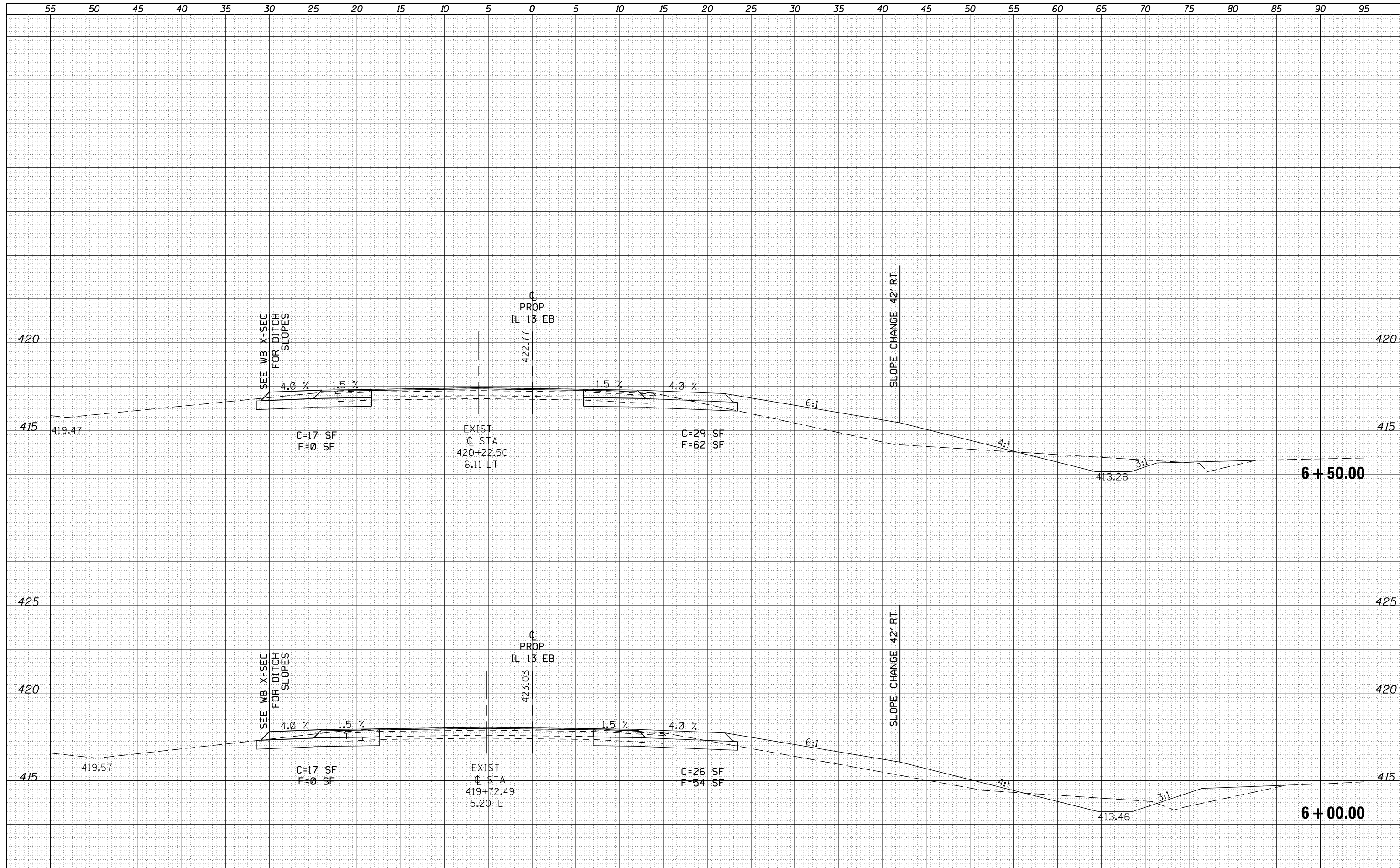
DATE	
BY	
ORIGINAL SURVEY	SURVEYED
NOTE BOOK	PLOTTED
NO.	TEMPLATE
	AREAS CHECKED



FILE NAME =	USER NAME = kelleykd	DESIGNED -	REVISD -	STATE OF ILLINOIS DEPARTMENT OF TRANSPORTATION	CROSS SECTION SHEETS IL 13 EASTBOUND	F.A.P. RTE.	SECTION	COUNTY	TOTAL SHEETS	SHEET NO.	
es:\pwork\pwork\kelleykd\0205725\78216-sht-1	13xs.dgn	DRAWN -	REVISD -			331	(1-4)R-1,N-3,TS-3	Williamson	220	162	
PLOT SCALE = 10.0000' / in.	CHECKED -	REVISD -	SCALE:			SHEET	OF	SHEETS	STA. 4+50.00	TO STA. 4+60.23	CONTRACT NO. 78216
PLOT DATE = 12/16/2011	DATE -	REVISD -	ILLINOIS FED. AID PROJECT								

DATE	
BY	
FINAL SURVEY	SURVEYED
NOTE BOOK	PLOTTED
NO.	TEMPLATE
	AREAS CHECKED

DATE	
BY	
ORIGINAL SURVEY	SURVEYED
NOTE BOOK	PLOTTED
NO.	TEMPLATE
	AREAS CHECKED



FILE NAME =	USER NAME = kellek	DESIGNED -	REVISED -
es:\pw\work\pwidot\kellek\d0205725\78216-sht-1	13xs.dgn	DRAWN -	REVISED -
	PLOT SCALE = 10.0000' / in.	CHECKED -	REVISED -
	PLOT DATE = 12/16/2011	DATE -	REVISED -

**STATE OF ILLINOIS
DEPARTMENT OF TRANSPORTATION**

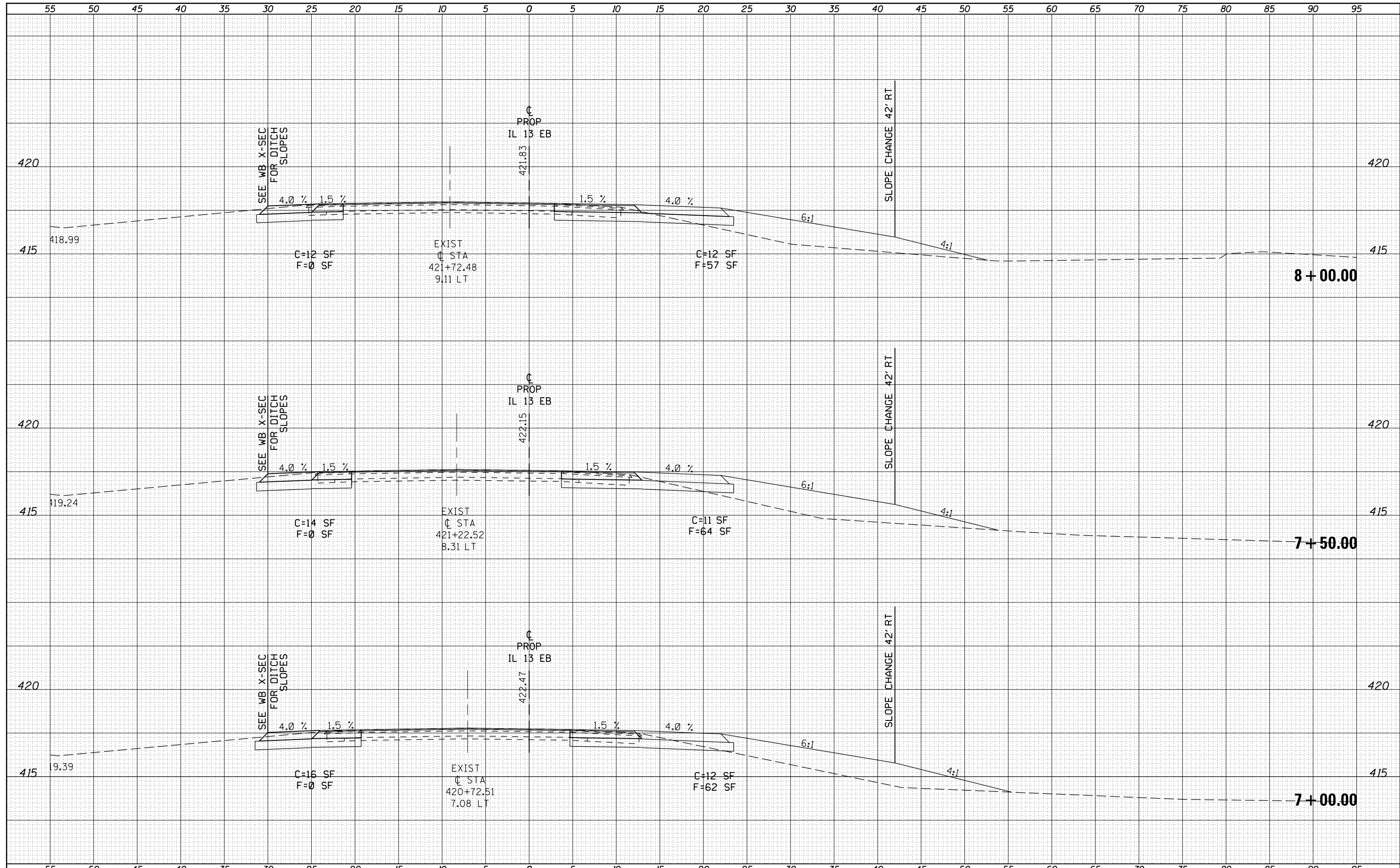
CROSS SECTION SHEETS IL 13 EASTBOUND

SCALE: SHEET OF SHEETS STA. 6+00.00 TO STA. 6+50.00

F.A.P. RTE.	SECTION	COUNTY	TOTAL SHEETS	SHEET NO.
331	(1-4)R-1,N-3,TS-3	Williamson	220	164
CONTRACT NO. 78216			ILLINOIS FED. AID PROJECT	

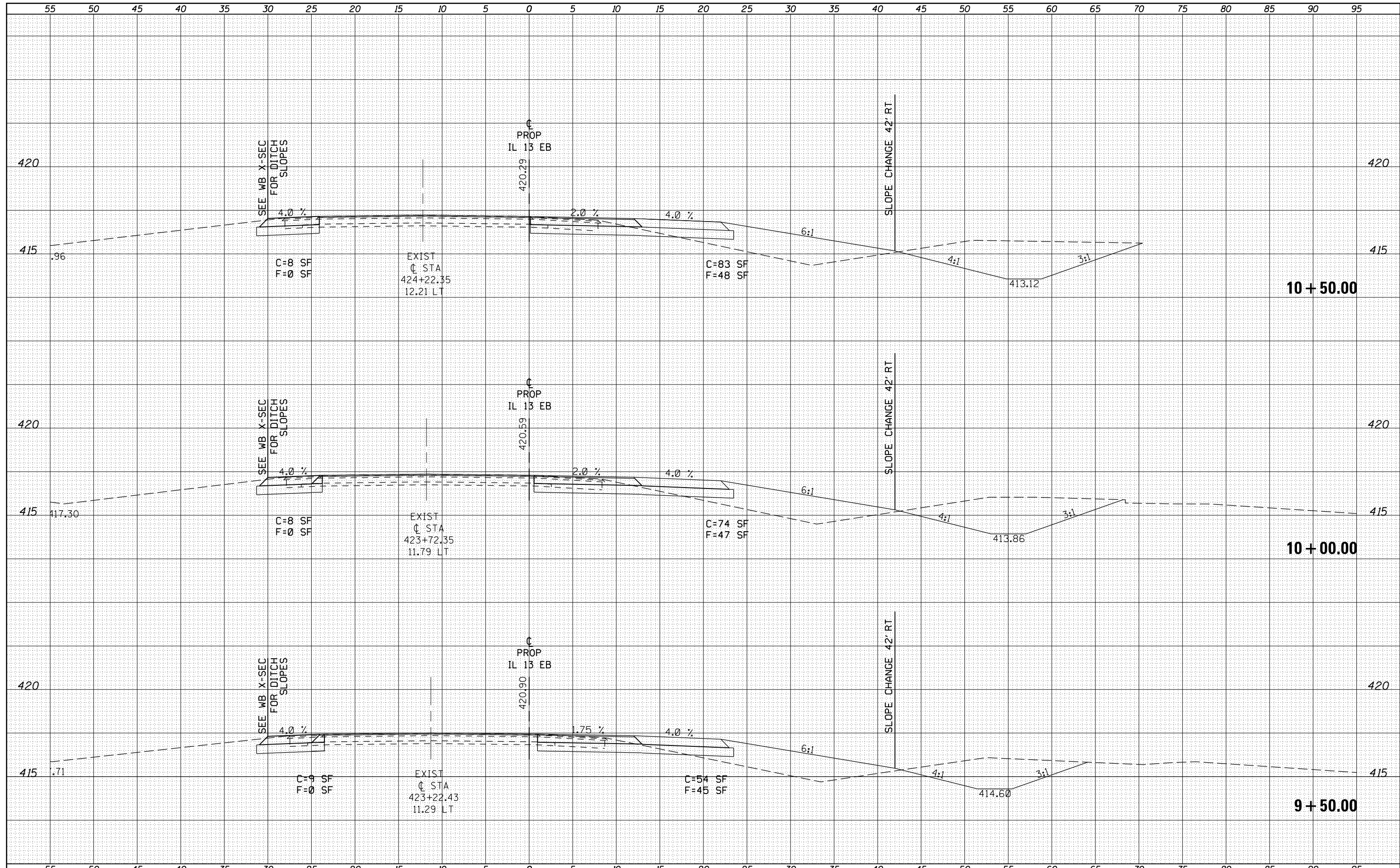
DATE	
BY	
FINAL SURVEY	
SURVEYED	
PLOTTED	
TEMPLATE	
NOTE BOOK	
AREAS CHECKED	
NO.	

DATE	
BY	
ORIGINAL SURVEY	
SURVEYED	
PLOTTED	
TEMPLATE	
NOTE BOOK	
AREAS CHECKED	
NO.	



DATE	
BY	
FINAL SURVEY	
SURVEYED	
PLOTTED	
TEMPLATE	
NOTE BOOK	
AREAS CHECKED	
NO.	

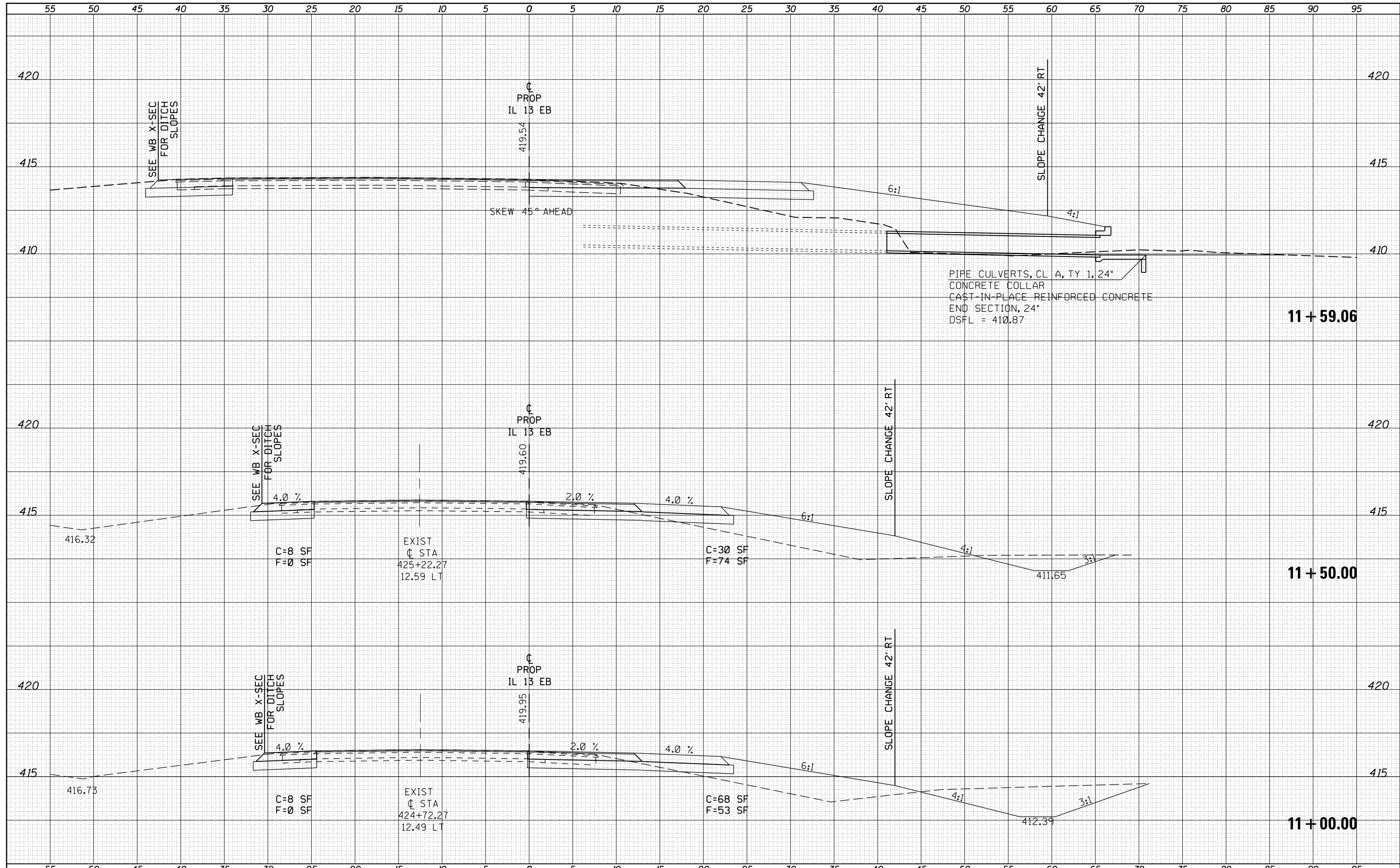
DATE	
BY	
ORIGINAL SURVEY	
SURVEYED	
PLOTTED	
TEMPLATE	
AREAS CHECKED	
NO.	



FILE NAME =	USER NAME = kelleykd	DESIGNED -	REVISED -	STATE OF ILLINOIS DEPARTMENT OF TRANSPORTATION	CROSS SECTION SHEETS IL 13 EASTBOUND			F.A.P. RTE.	SECTION	COUNTY	TOTAL SHEETS	SHEET NO.	
es:\pwork\pwork\kelleykd\0205725\78216-sht-1		DRAWN -	REVISED -					331	(1-4)R-1,N-3,TS-3	Williamson	220	167	
		CHECKED -	REVISED -		CONTRACT NO. 78216								
		DATE -	REVISED -		ILLINOIS FED. AID PROJECT								
PLOT SCALE = 10.0000' / in.					SCALE:	SHEET	OF	SHEETS	STA. 9+50.00	TO	STA. 10+50.00		
PLOT DATE = 12/16/2011													

DATE	
BY	
FINAL SURVEY	SURVEYED
NOTE BOOK	PLOTTED
NO.	TEMPLATE
	AREAS CHECKED
	AREAS CHECKED

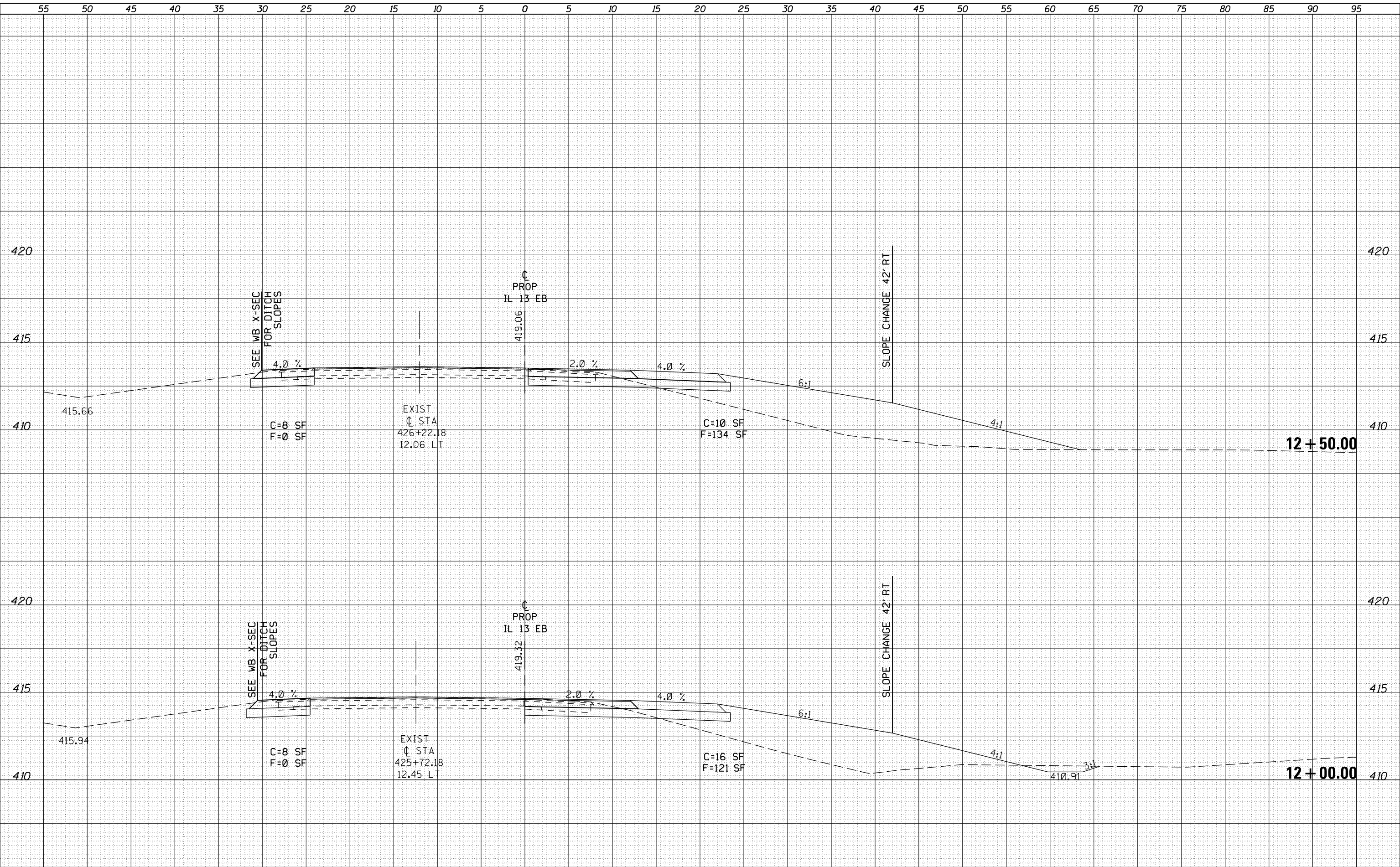
DATE	
BY	
ORIGINAL SURVEY	SURVEYED
NOTE BOOK	PLOTTED
NO.	TEMPLATE
	AREAS CHECKED
	AREAS CHECKED



FILE NAME =	USER NAME = kelleykd	DESIGNED -	REVISD -	STATE OF ILLINOIS DEPARTMENT OF TRANSPORTATION	CROSS SECTION SHEETS IL 13 EASTBOUND			F.A.P. RTE.	SECTION	COUNTY	TOTAL SHEETS	SHEET NO.
es:\pw\work\pwidot\kelleykd\0205725\78216-sht-1\13xs.dgn		DRAWN -	REVISD -		331	(1-4)R-1,N-3,TS-3	Williamson	220	168			
PLOT SCALE = 10.0000' / in.		CHECKED -	REVISD -		CONTRACT NO. 78216							
PLOT DATE = 12/16/2011		DATE -	REVISD -		SCALE:	SHEET	OF	SHEETS	STA. 11+00.00	TO STA. 11+59.06	ILLINOIS FED. AID PROJECT	

DATE	
BY	
FINAL SURVEY	SURVEYED
NOTE BOOK	PLOTTED
NO.	TEMPLATE
	AREAS
	CHECKED

DATE	
BY	
ORIGINAL SURVEY	SURVEYED
NOTE BOOK	PLOTTED
NO.	TEMPLATE
	AREAS
	CHECKED



FILE NAME =	es:\pw\work\p1dot\kellykd\0205725\78216-sh1-1.l3xs.dgn
USER NAME =	kellykd
DESIGNED -	
DRAWN -	
PLOT SCALE =	10.0000" / in.
PLOT DATE =	12/16/2011

DESIGNED -	REVISIED -
DRAWN -	REVISIED -
CHECKED -	REVISIED -
DATE -	REVISIED -

STATE OF ILLINOIS
DEPARTMENT OF TRANSPORTATION

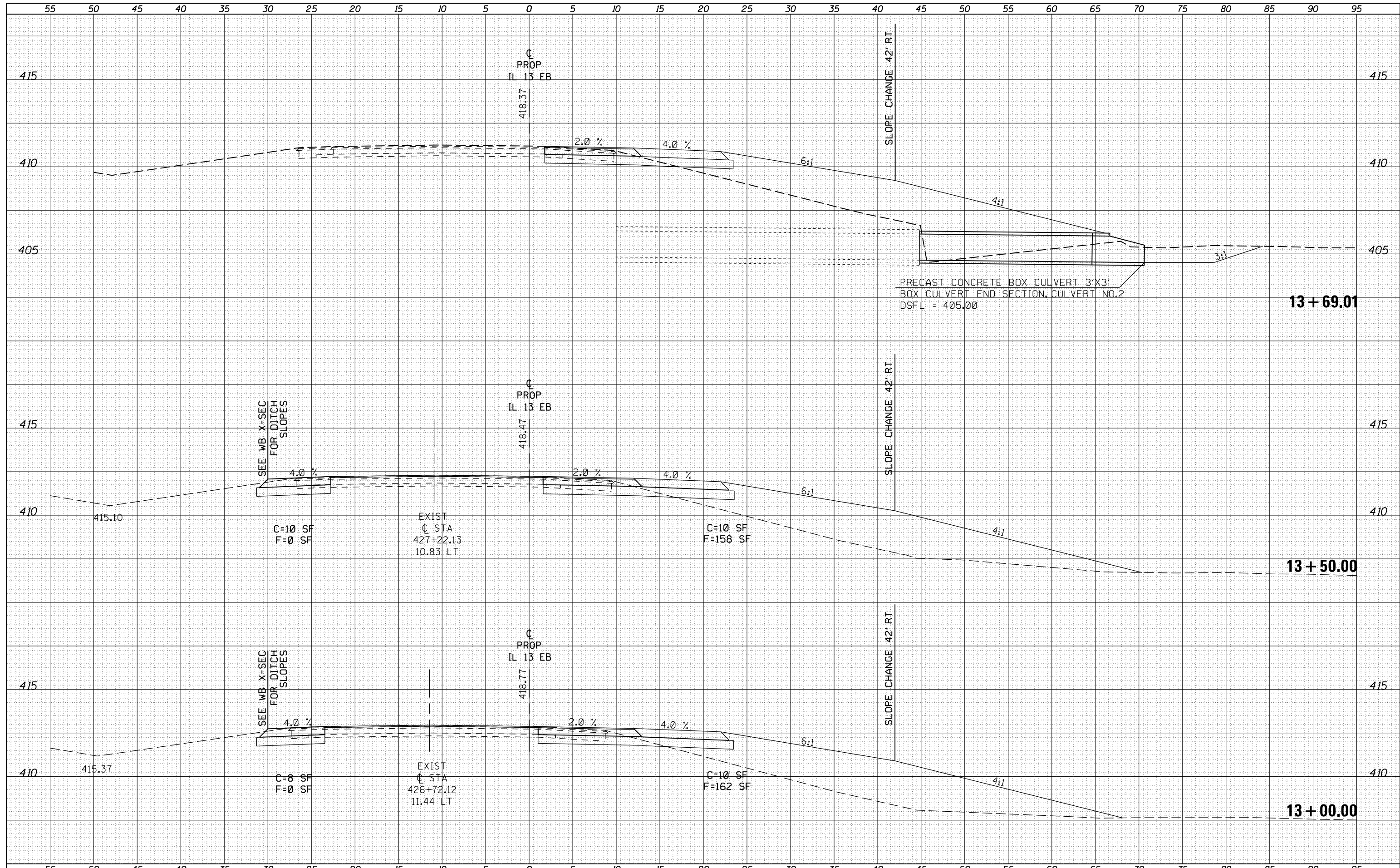
CROSS SECTION SHEETS IL 13 EASTBOUND

SCALE: SHEET OF SHEETS STA. 12+00.00 TO STA. 12+50.00

F.A.P. RTE.	SECTION	COUNTY	TOTAL SHEETS	SHEET NO.
331	(1-4)R-1,N-3,TS-3	Williamson	220	169
CONTRACT NO. 78216				
ILLINOIS FED. AID PROJECT				

DATE	
BY	
SURVEYED	
PLOTTED	
TEMPLATE	
NOTE BOOK	
AREAS CHECKED	
NO.	

DATE	
BY	
SURVEYED	
PLOTTED	
TEMPLATE	
NOTE BOOK	
AREAS CHECKED	
NO.	



FILE NAME =
 c:\pwork\pwork\kellykd\0205725\78216-sht-1\13xs.dgn

USER NAME = kellykd
 DESIGNED -
 DRAWN -
 PLOT SCALE = 10.0000' / in.
 PLOT DATE = 12/16/2011

REVISIED -
 REVISIED -
 REVISIED -
 REVISIED -

**STATE OF ILLINOIS
 DEPARTMENT OF TRANSPORTATION**

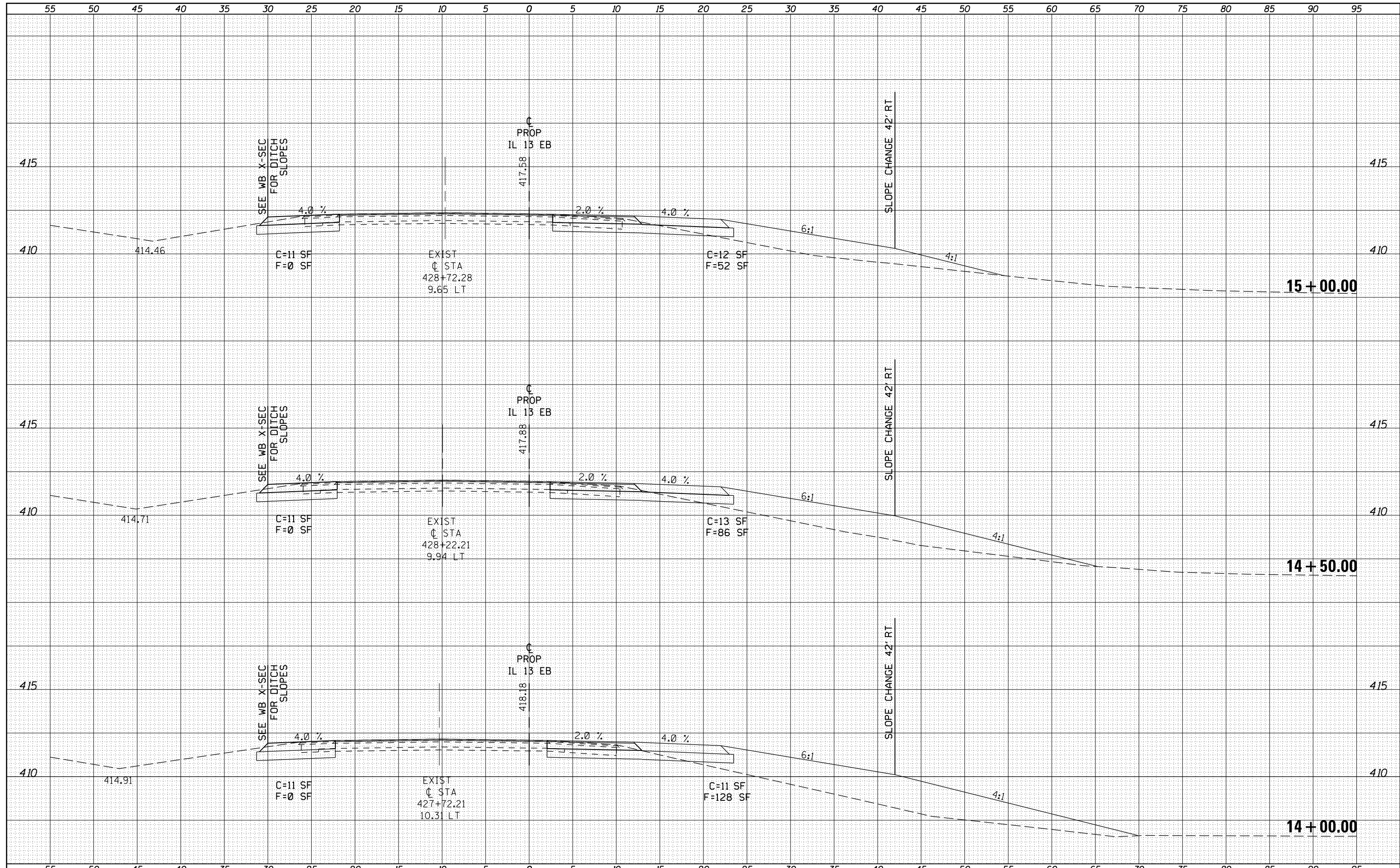
CROSS SECTION SHEETS IL 13 EASTBOUND

SCALE: SHEET OF SHEETS STA. 13+00.00 TO STA. 13+69.01

F.A.P. RTE.	SECTION	COUNTY	TOTAL SHEETS	SHEET NO.
331	(1-4)R-1,N-3,TS-3	Williamson	220	170
CONTRACT NO. 78216			ILLINOIS FED. AID PROJECT	

DATE	
BY	
FINAL SURVEY	
SURVEYED	
PLOTTED	
TEMPLATE	
NOTE BOOK	
AREAS CHECKED	
NO.	

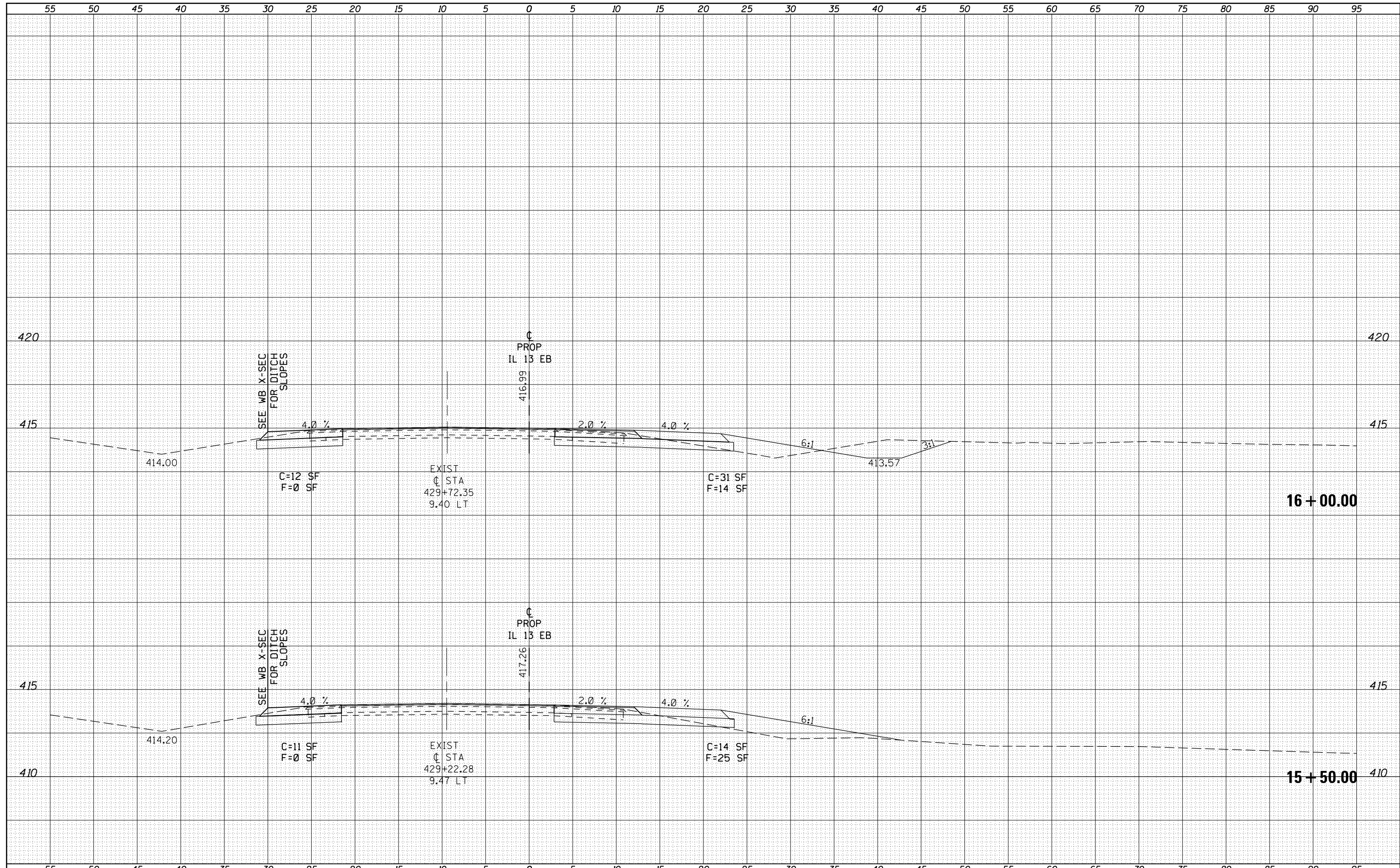
DATE	
BY	
ORIGINAL SURVEY	
SURVEYED	
PLOTTED	
TEMPLATE	
NOTE BOOK	
AREAS CHECKED	
NO.	



FILE NAME =	USER NAME = kellek	DESIGNED -	REVISD -	STATE OF ILLINOIS DEPARTMENT OF TRANSPORTATION	CROSS SECTION SHEETS IL 13 EASTBOUND	F.A.P. RTE.	SECTION	COUNTY	TOTAL SHEETS	SHEET NO.	
es:\pw\work\pwidot\kellek\d0205725\78216-sht-1	.13xs.dgn	DRAWN -	REVISD -			331	(1-4)R-1,N-3,TS-3	Williamson	220	171	
		CHECKED -	REVISD -			CONTRACT NO. 78216		ILLINOIS FED. AID PROJECT			
		DATE -	REVISD -			SCALE:	SHEET OF SHEETS	STA. 14+00.00 TO STA. 15+00.00			

DATE	
BY	
FINAL SURVEY NO.	
SURVEYED PLOTTED	
NOTE BOOK	
AREAS CHECKED	

DATE	
BY	
ORIGINAL SURVEY NO.	
SURVEYED PLOTTED	
NOTE BOOK	
AREAS CHECKED	



FILE NAME = c:\pwork\pwork\kellykd\0205725\78216-sht-1\13xs.dgn
 USER NAME = kellykd
 PLOT SCALE = 10.0000' / in.
 PLOT DATE = 12/16/2011

DESIGNED -	REVISD -
DRAWN -	REVISD -
CHECKED -	REVISD -
DATE -	REVISD -

**STATE OF ILLINOIS
DEPARTMENT OF TRANSPORTATION**

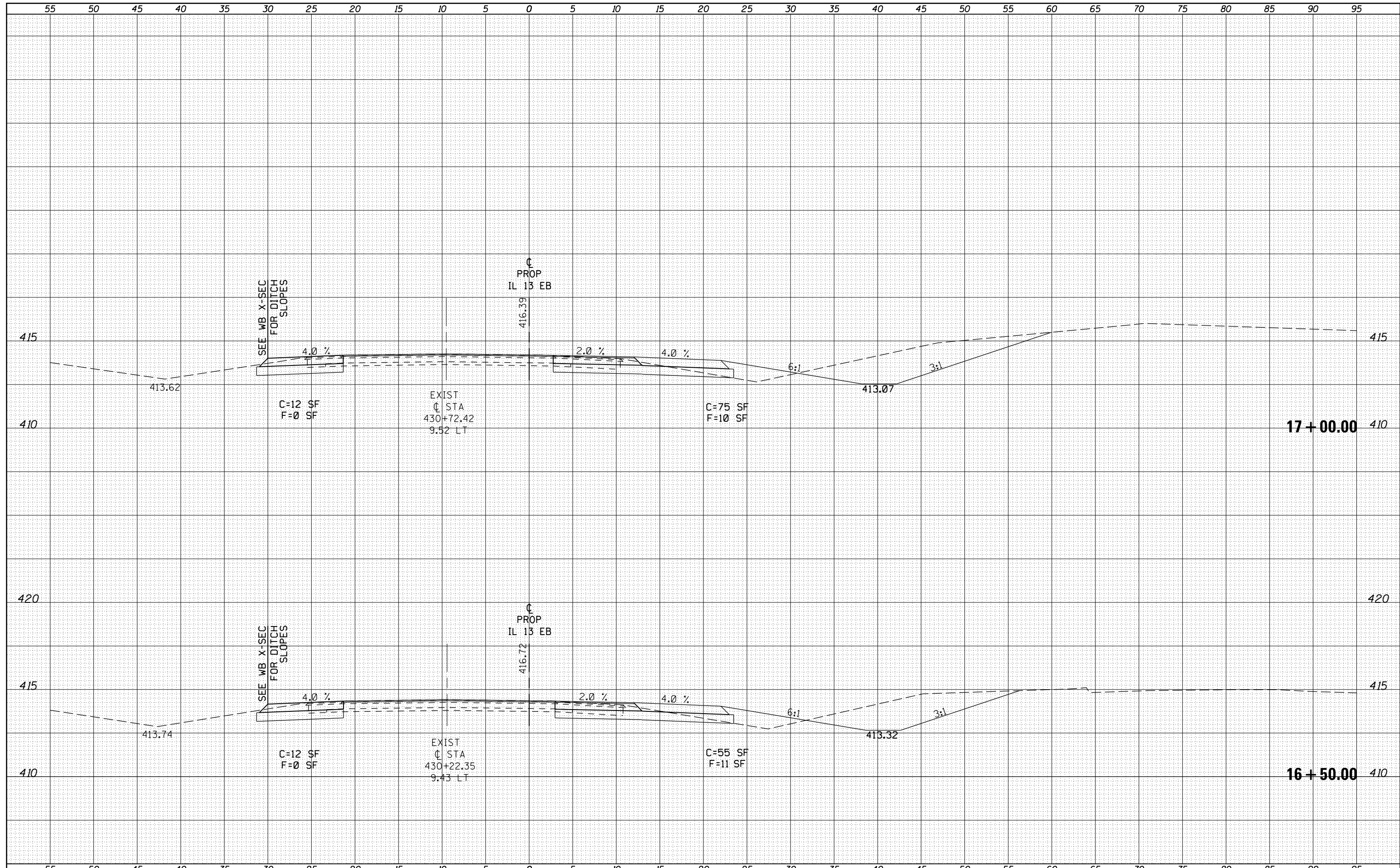
CROSS SECTION SHEETS IL 13 EASTBOUND

SCALE: SHEET OF SHEETS STA. 15+50.00 TO STA. 16+00.00

F.A.P. RTE.	SECTION	COUNTY	TOTAL SHEETS	SHEET NO.
331	(1-4)R-1,N-3,TS-3	Williamson	220	172
CONTRACT NO. 78216			ILLINOIS FED. AID PROJECT	

DATE	
BY	
FINAL SURVEY	SURVEYED
NOTE BOOK	PLOTTED
NO.	TEMPLATE
	AREAS CHECKED

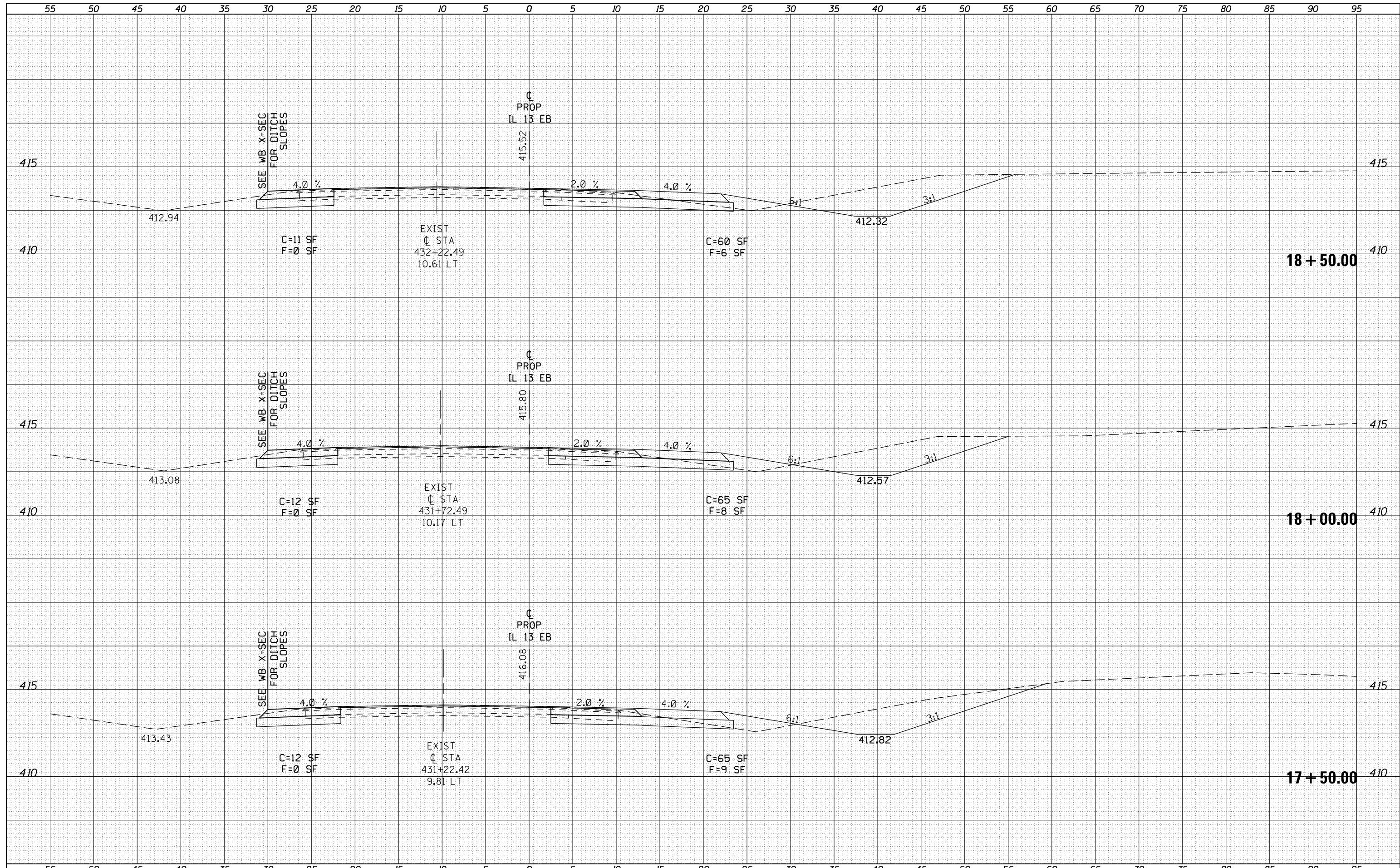
DATE	
BY	
ORIGINAL SURVEY	SURVEYED
NOTE BOOK	PLOTTED
NO.	TEMPLATE
	AREAS CHECKED



FILE NAME =	USER NAME = kellek	DESIGNED -	REVISED -	STATE OF ILLINOIS DEPARTMENT OF TRANSPORTATION	CROSS SECTION SHEETS IL 13 EASTBOUND	F.A.P. RTE.	SECTION	COUNTY	TOTAL SHEETS	SHEET NO.
es:\pw\work\pwidot\kellek\d\0205725\78216-sht-1	13xs.dgn	DRAWN -	REVISED -			331	(1-4)R-1,N-3,TS-3	Williamson	220	173
PLOT SCALE = 10.0000' / in.		CHECKED -	REVISED -			CONTRACT NO. 78216				
PLOT DATE = 12/16/2011		DATE -	REVISED -			ILLINOIS FED. AID PROJECT				
SCALE: SHEET OF SHEETS STA. 16+50.00 TO STA. 17+00.00										

DATE	
BY	
FINAL SURVEY	
SURVEYED	
PLOTTED	
TEMPLATE	
NOTE BOOK	
AREAS	
CHECKED	
NO.	

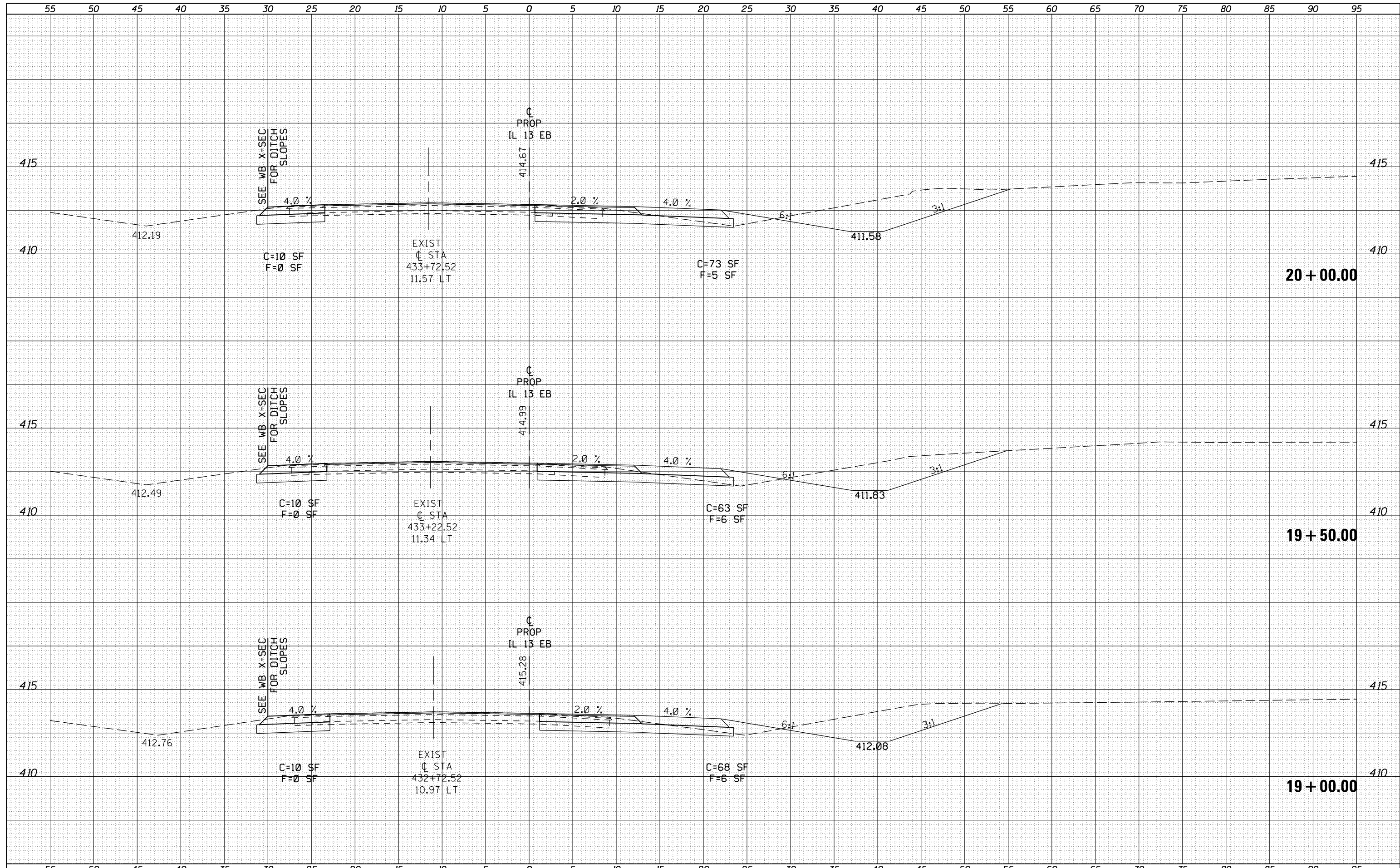
DATE	
BY	
ORIGINAL SURVEY	
SURVEYED	
PLOTTED	
TEMPLATE	
NOTE BOOK	
AREAS	
CHECKED	
NO.	



FILE NAME =	USER NAME = kelleykd	DESIGNED -	REVISIED -	STATE OF ILLINOIS DEPARTMENT OF TRANSPORTATION	CROSS SECTION SHEETS IL 13 EASTBOUND			F.A.P. RTE.	SECTION	COUNTY	TOTAL SHEETS	SHEET NO.
es:\pw\work\pwidot\kelleykd\0205725\78216-sht-1		DRAWN -	REVISIED -					331	(1-4)R-1,N-3,TS-3	Williamson	220	174
		CHECKED -	REVISIED -		SCALE: SHEET OF SHEETS STA. 17+50.00 TO STA.18+50.00			CONTRACT NO. 78216				
		DATE -	REVISIED -		ILLINOIS FED. AID PROJECT							

DATE	
BY	
FINAL SURVEY	
SURVEYED	
PLOTTED	
TEMPLATE	
NOTE BOOK	
AREAS CHECKED	
NO.	

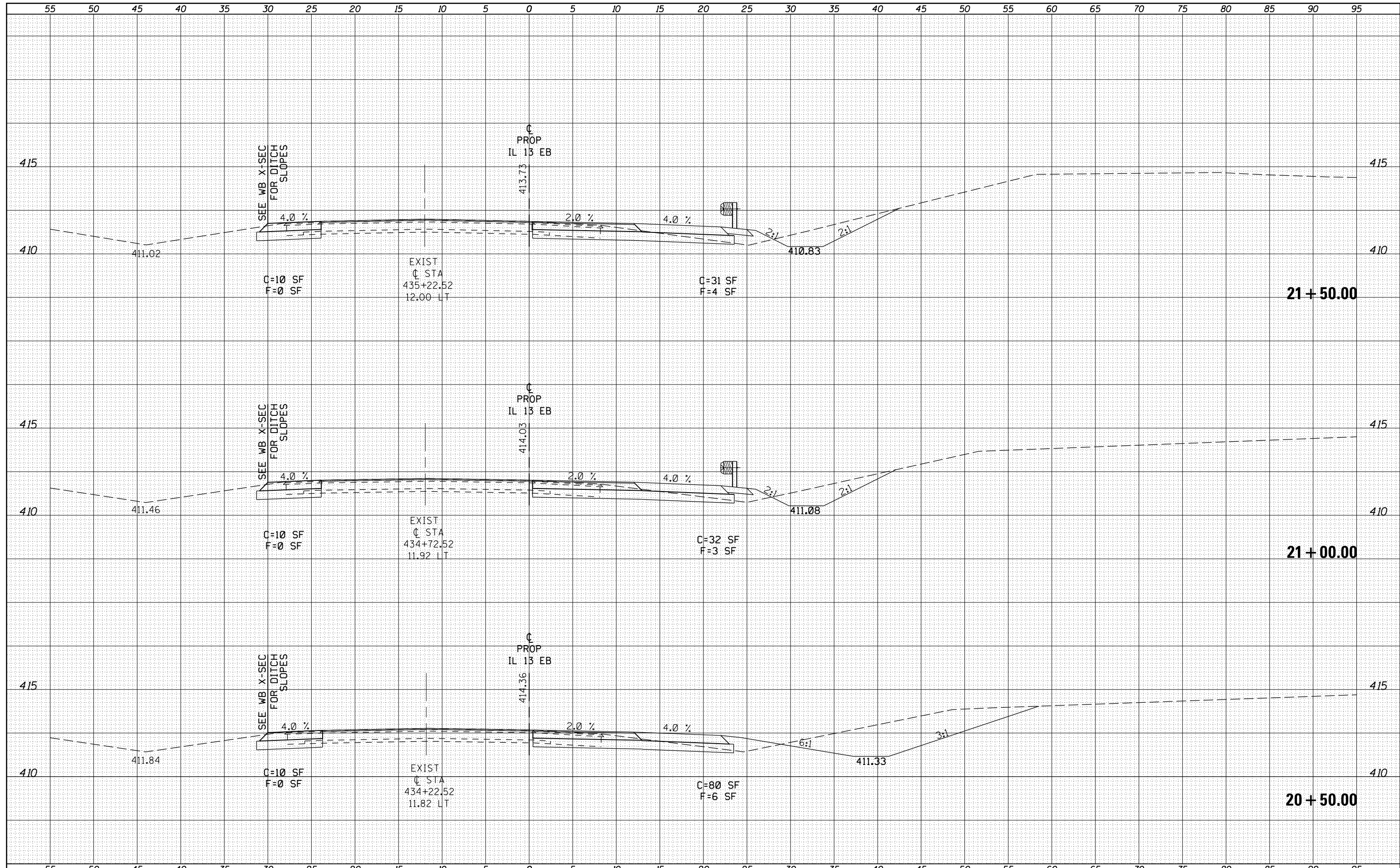
DATE	
BY	
ORIGINAL SURVEY	
SURVEYED	
PLOTTED	
TEMPLATE	
NOTE BOOK	
AREAS CHECKED	
NO.	



FILE NAME =	USER NAME = kelleykd	DESIGNED -	REVISED -	STATE OF ILLINOIS DEPARTMENT OF TRANSPORTATION	CROSS SECTION SHEETS IL 13 EASTBOUND			F.A.P. RTE.	SECTION	COUNTY	TOTAL SHEETS	SHEET NO.
es:\pw\work\pwidot\kelleykd\0205725\78216-sht-1		DRAWN -	REVISED -		331	(1-4)R-1,N-3,TS-3	Williamson	220	175			
		CHECKED -	REVISED -		SCALE: SHEET OF SHEETS STA. 19+00.00 TO STA. 20+00.00			CONTRACT NO. 78216				
		DATE -	REVISED -		ILLINOIS FED. AID PROJECT							

DATE	
BY	
FINAL SURVEY	
SURVEYED	
PLOTTED	
TEMPLATE	
NOTE BOOK	
AREAS	
CHECKED	
NO.	

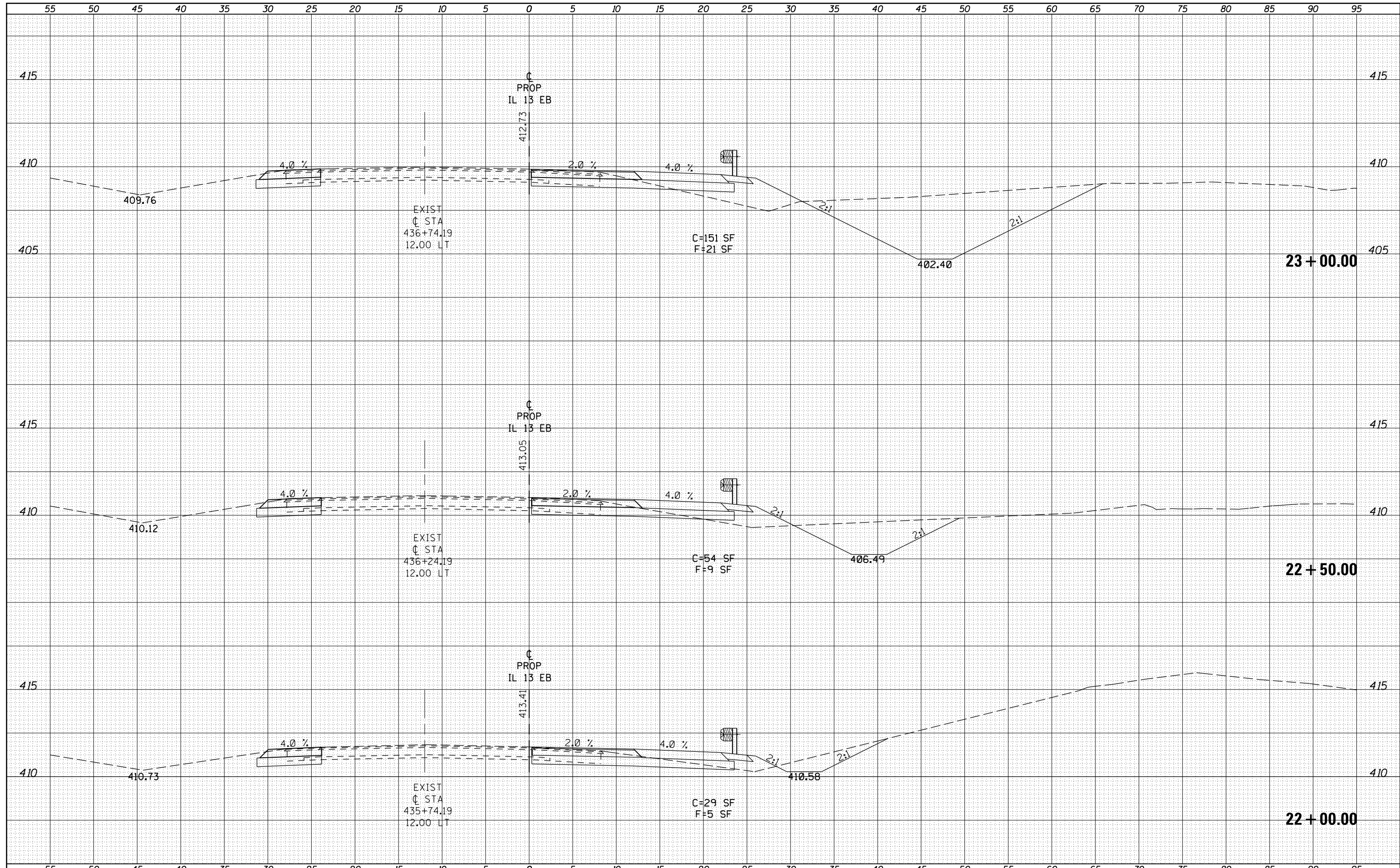
DATE	
BY	
ORIGINAL SURVEY	
SURVEYED	
PLOTTED	
TEMPLATE	
NOTE BOOK	
AREAS	
CHECKED	
NO.	



FILE NAME =	USER NAME = kelleykd	DESIGNED -	REVISD -	STATE OF ILLINOIS DEPARTMENT OF TRANSPORTATION	CROSS SECTION SHEETS IL 13 EASTBOUND	F.A.P. RTE.	SECTION	COUNTY	TOTAL SHEETS	SHEET NO.
es:\pw\work\pwidot\kelleykd\0205725\78216-sht-1		DRAWN -	REVISD -			331	(1-4)R-1,N-3,TS-3	Williamson	220	176
PLOT SCALE = 10.0000' / in.		CHECKED -	REVISD -			CONTRACT NO. 78216				
PLOT DATE = 12/16/2011		DATE -	REVISD -			ILLINOIS FED. AID PROJECT				
				SCALE:		SHEET OF SHEETS		STA. 20+50.00 TO STA. 21+50.00		

DATE	
BY	
FINAL SURVEY	
SURVEYED	
NOTE BOOK	
NO.	
PLOTTED	
TEMPLATE	
AREAS CHECKED	

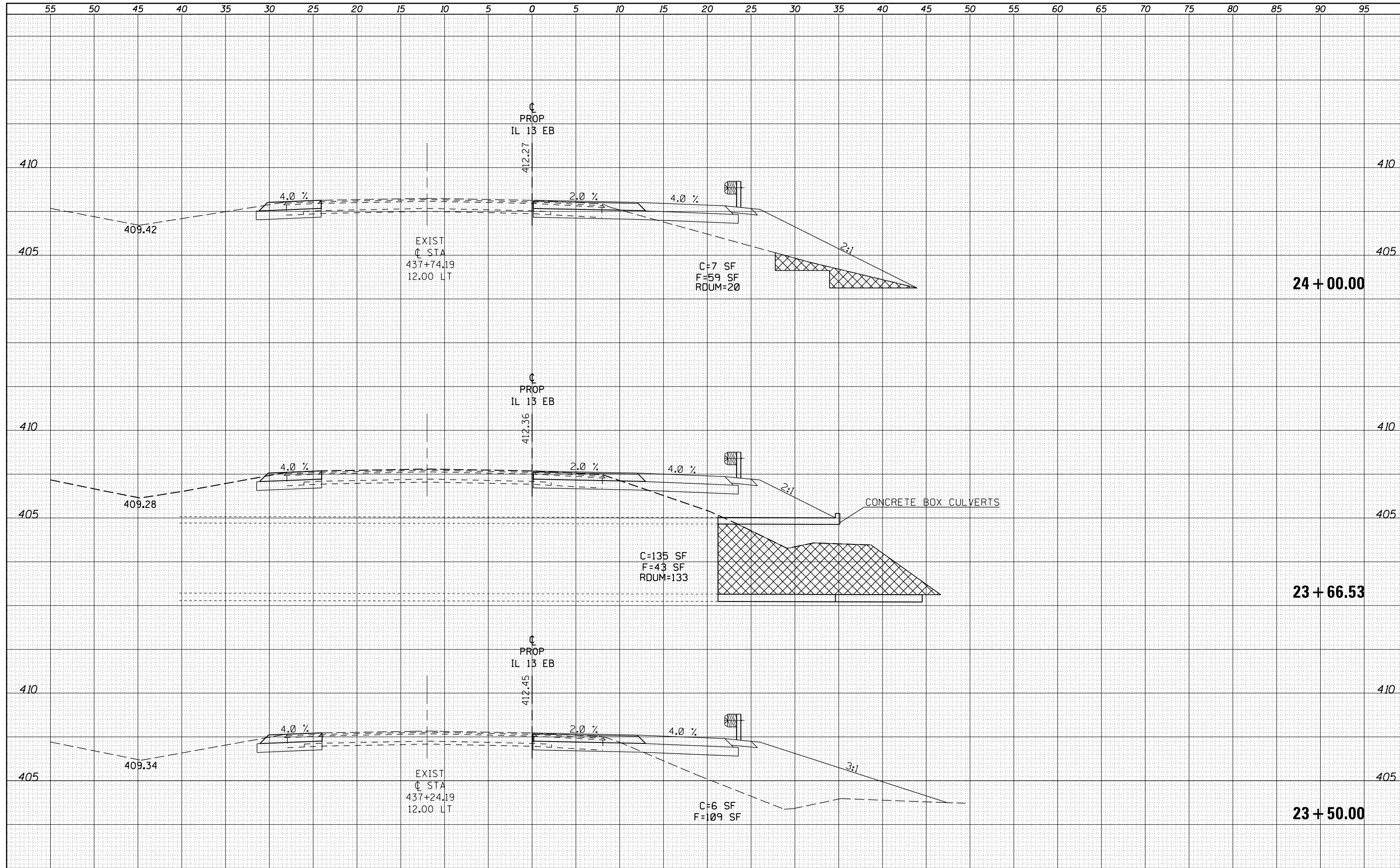
DATE	
BY	
ORIGINAL SURVEY	
SURVEYED	
NOTE BOOK	
NO.	
PLOTTED	
TEMPLATE	
AREAS CHECKED	



FILE NAME =	USER NAME = kelleykd	DESIGNED -	REVISED -	STATE OF ILLINOIS DEPARTMENT OF TRANSPORTATION	CROSS SECTION SHEETS IL 13 EASTBOUND	F.A.P. RTE.	SECTION	COUNTY	TOTAL SHEETS	SHEET NO.
es:\pwork\pwork\kelleykd\0205725\78216-sht-1	13xs.dgn	DRAWN -	REVISED -			331	(1-4)R-1,N-3,TS-3	Williamson	220	177
PLOT SCALE = 10.0000' / in.		CHECKED -	REVISED -			CONTRACT NO. 78216		ILLINOIS FED. AID PROJECT		
PLOT DATE = 12/16/2011		DATE -	REVISED -			SCALE:	SHEET OF SHEETS	STA. 22+00.00 TO STA. 23+00.00		

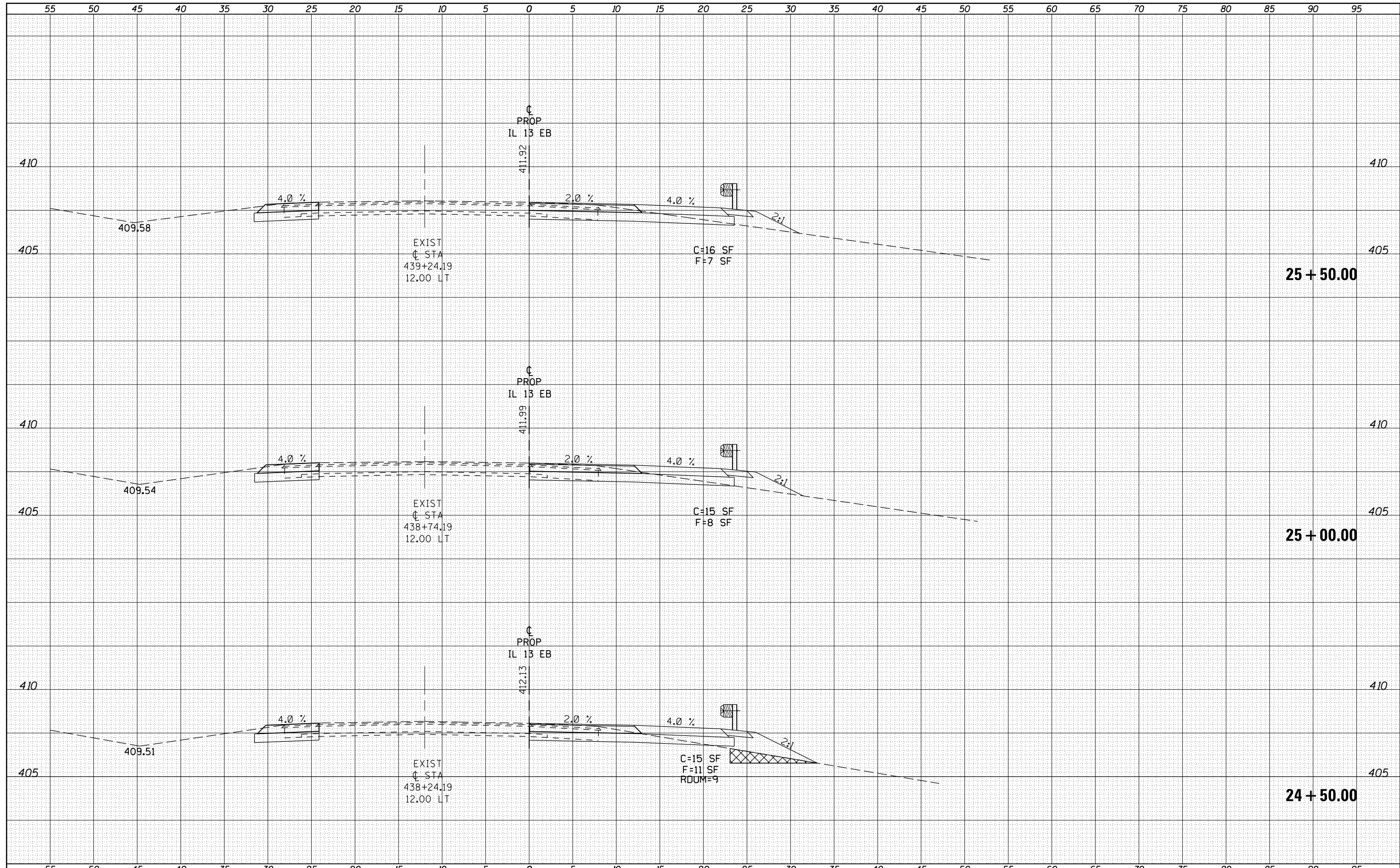
DATE	
BY	
SURVEYED	
PLOTTED	
TEMPLATE	
AREAS	
CHECKED	
FINAL	
NO.	

DATE	
BY	
SURVEYED	
PLOTTED	
TEMPLATE	
AREAS	
CHECKED	
ORIGINAL	
NO.	



DATE	
BY	
FINAL SURVEY	
SURVEYED	
PLOTTED	
TEMPLATE	
NOTE BOOK	
AREAS CHECKED	
NO.	

DATE	
BY	
ORIGINAL SURVEY	
SURVEYED	
PLOTTED	
TEMPLATE	
NOTE BOOK	
AREAS CHECKED	
NO.	

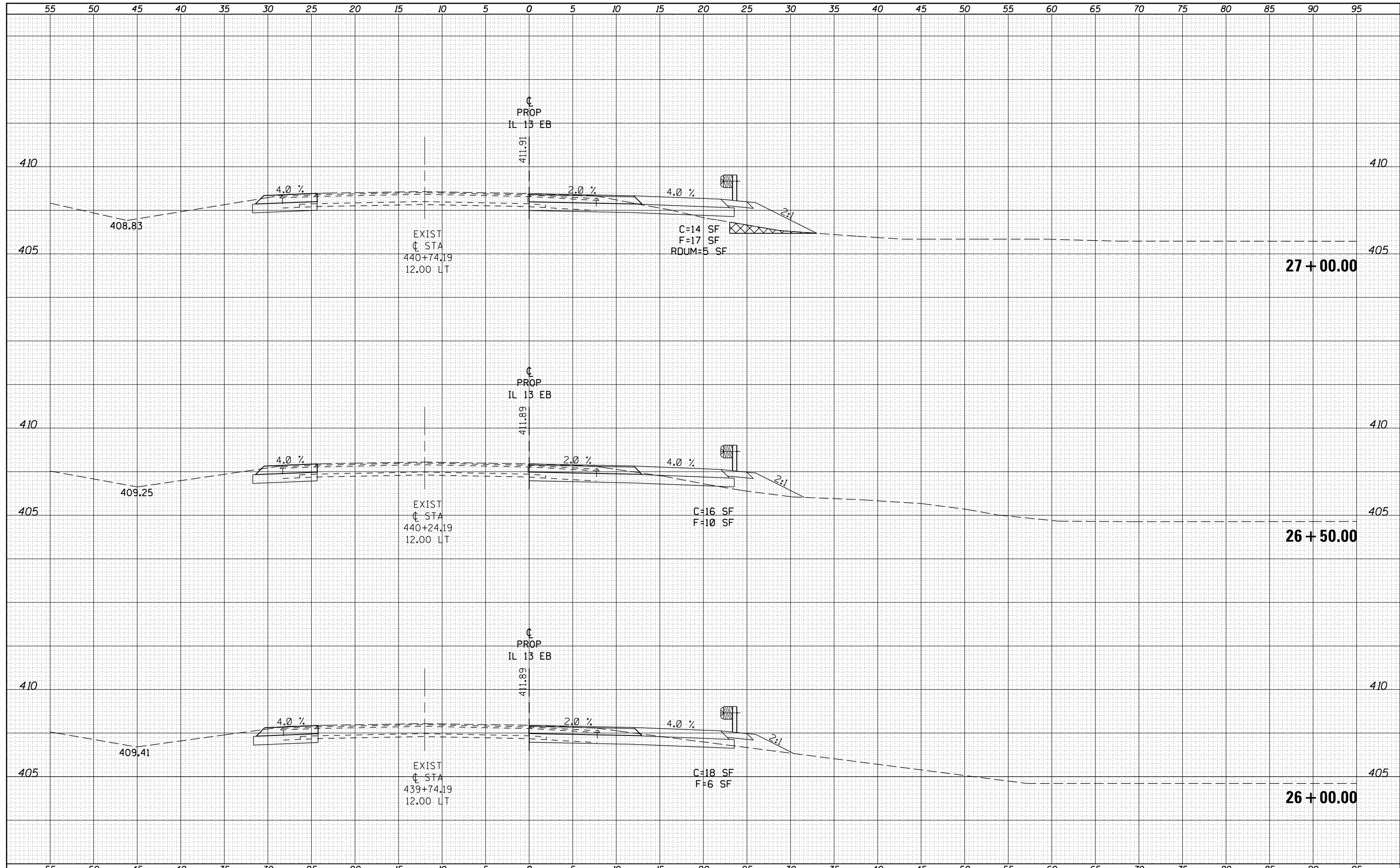


FILE NAME =	USER NAME = kelleykd	DESIGNED -	REVISED -	STATE OF ILLINOIS DEPARTMENT OF TRANSPORTATION	CROSS SECTION SHEETS IL 13 EASTBOUND			F.A.P. RTE.	SECTION	COUNTY	TOTAL SHEETS	SHEET NO.
es:\pw_work\pwidot\kelleykd\0205725\78216-sht-1_13xs.dgn		DRAWN -	REVISED -		331	(1-4)R-1,N-3,TS-3	Williamson	220	179			
PLOT SCALE = 10.0000' / in.		CHECKED -	REVISED -		CONTRACT NO. 78216							
PLOT DATE = 12/16/2011		DATE -	REVISED -		ILLINOIS FED. AID PROJECT							

SCALE: SHEET OF SHEETS STA. 24+50.00 TO STA. 25+50.00

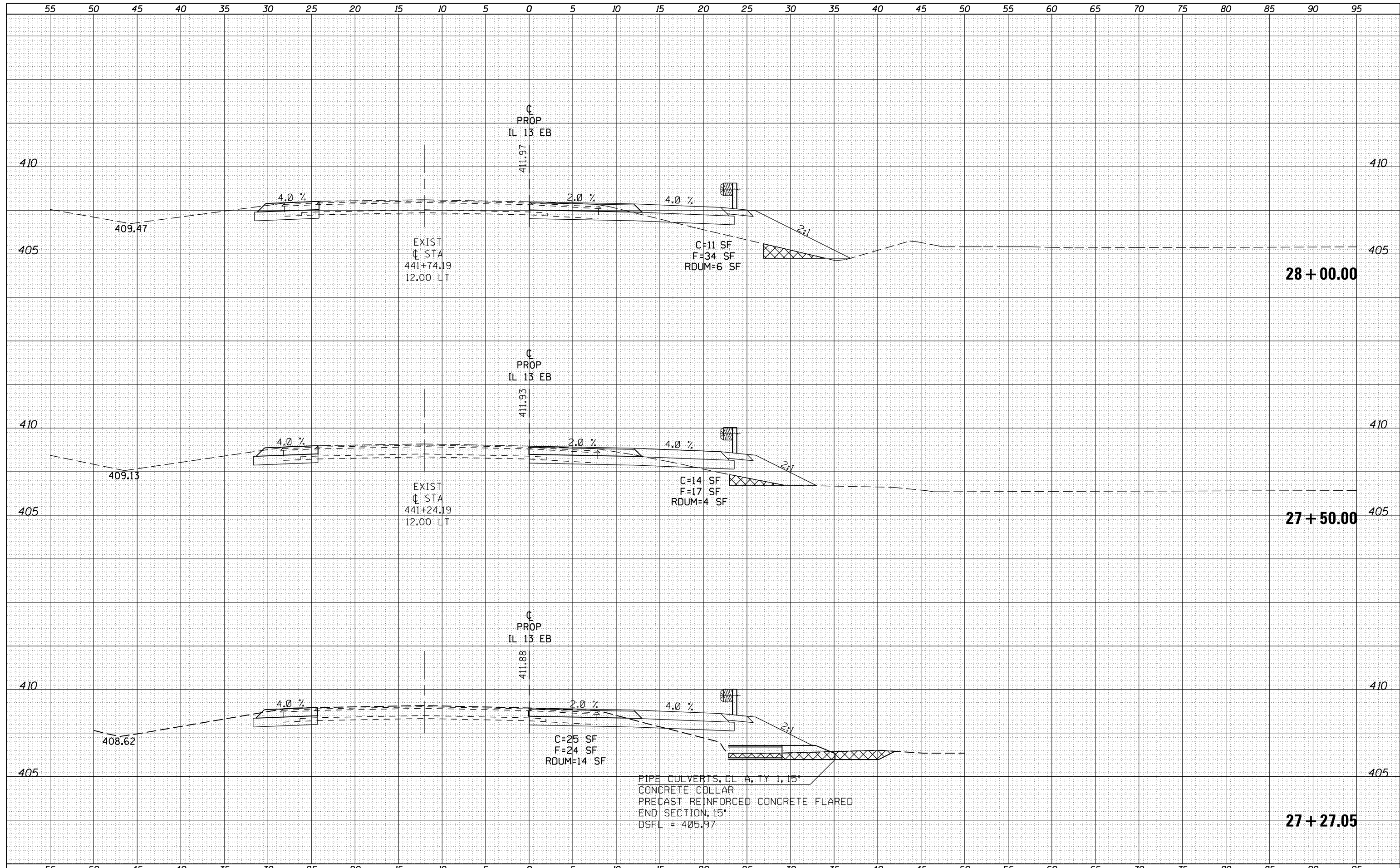
DATE	
BY	
FINAL SURVEY	
SURVEYED	
PLOTTED	
TEMPLATE	
NOTE BOOK	
AREAS CHECKED	
NO.	

DATE	
BY	
ORIGINAL SURVEY	
SURVEYED	
PLOTTED	
TEMPLATE	
NOTE BOOK	
AREAS CHECKED	
NO.	



DATE	
BY	
SURVEYED	
PLOTTED	
TEMPLATE	
AREAS	
CHECKED	
FINAL SURVEY	
NOTE BOOK	
NO.	

DATE	
BY	
SURVEYED	
PLOTTED	
TEMPLATE	
AREAS	
CHECKED	
ORIGINAL SURVEY	
NOTE BOOK	
NO.	



FILE NAME =
 c:\pw_work\pwidot\kellykd\0205725\78216-sht-1\13xs.dgn

USER NAME = kellykd	DESIGNED -	REVISED -
	DRAWN -	REVISED -
PLOT SCALE = 10.0000' / in.	CHECKED -	REVISED -
PLOT DATE = 12/16/2011	DATE -	REVISED -

**STATE OF ILLINOIS
 DEPARTMENT OF TRANSPORTATION**

CROSS SECTION SHEETS IL 13 EASTBOUND

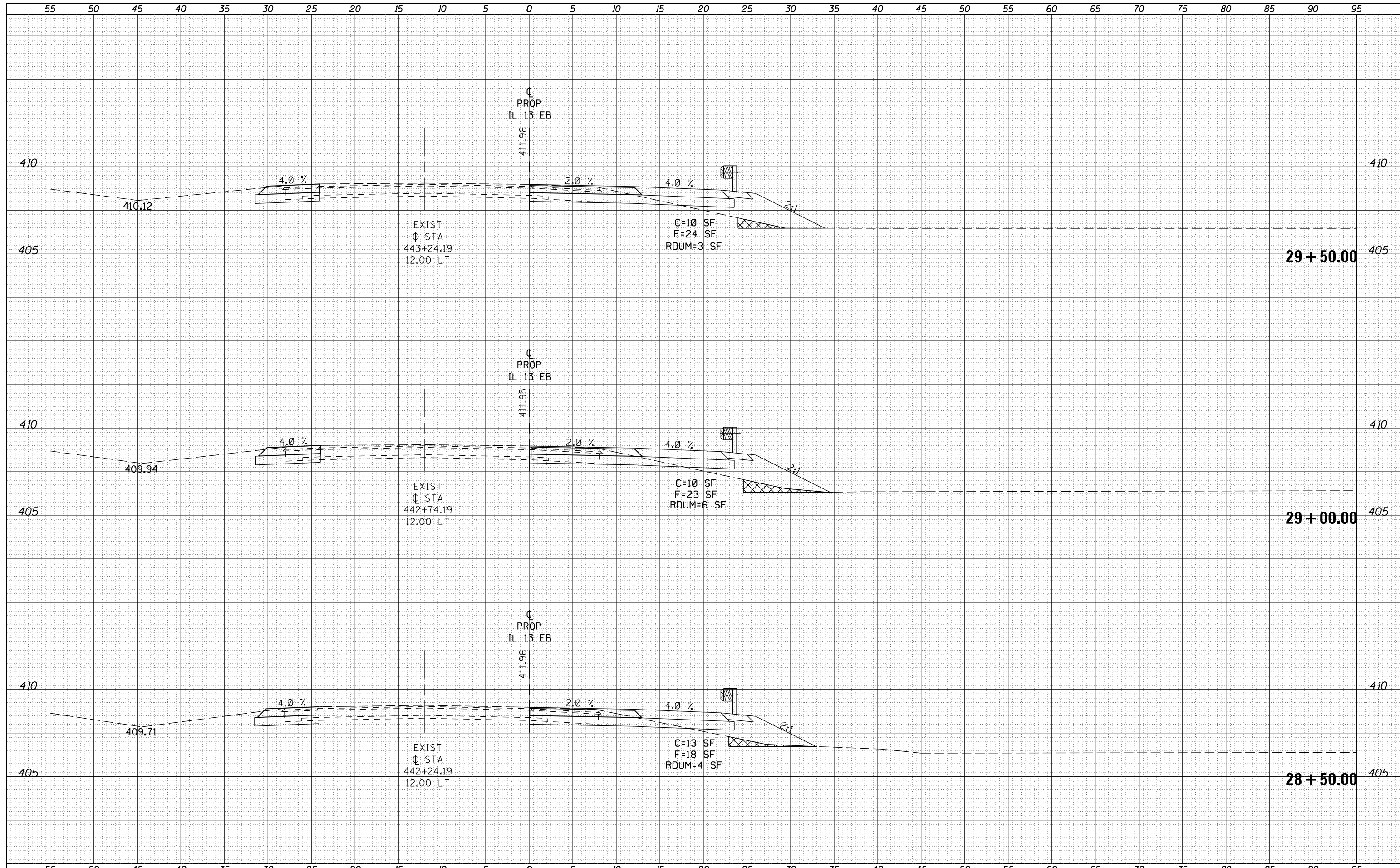
SCALE: SHEET OF SHEETS STA. 27+27.05 TO STA. 28+00.00

F.A.P. RTE.	SECTION	COUNTY	TOTAL SHEETS	SHEET NO.
331	(1-4)R-1,N-3,TS-3	Williamson	220	181
CONTRACT NO. 78216				

ILLINOIS FED. AID PROJECT

DATE	
BY	
FINAL SURVEY NO.	
SURVEYED	
PLOTTED	
TEMPLATE	
AREAS	
CHECKED	

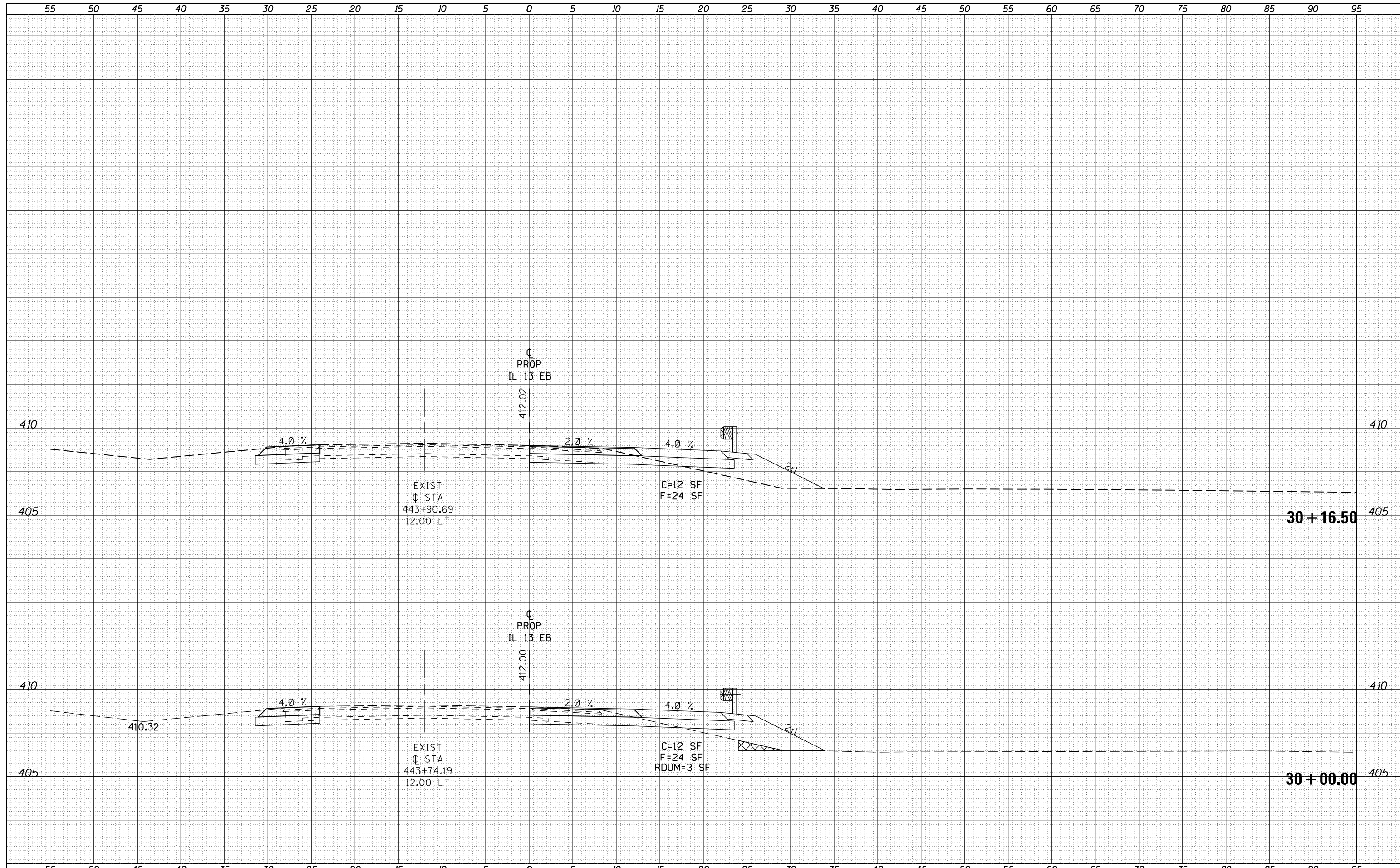
DATE	
BY	
ORIGINAL SURVEY NO.	
SURVEYED	
PLOTTED	
TEMPLATE	
AREAS	
CHECKED	



FILE NAME =	USER NAME = kellek	DESIGNED -	REVISED -	STATE OF ILLINOIS DEPARTMENT OF TRANSPORTATION	CROSS SECTION SHEETS IL 13 EASTBOUND	F.A.P. RTE.	SECTION	COUNTY	TOTAL SHEETS	SHEET NO.	
es:\pw_work\pwidot\kellek\d0205725\78216-sht-1	13xs.dgn	DRAWN -	REVISED -			331	(1-4)R-1,N-3,TS-3	Williamson	220	182	
PLOT SCALE = 10.0000' / in.	CHECKED -	REVISED -	SCALE:			SHEET	OF	SHEETS	STA. 28+50.00	TO STA. 29+50.00	CONTRACT NO. 78216
PLOT DATE = 12/16/2011	DATE -	REVISED -	ILLINOIS FED. AID PROJECT								

DATE	
BY	
FINAL SURVEY NO.	
SURVEYED PLOTTED	
NOTE BOOK	
AREAS CHECKED	

DATE	
BY	
ORIGINAL SURVEY NO.	
SURVEYED PLOTTED	
NOTE BOOK	
AREAS CHECKED	



FILE NAME = c:\pwork\pwork\kellykd\0205725\78216-sht-1\13xs.dgn
 USER NAME = kellykd
 PLOT SCALE = 10.0000' / in.
 PLOT DATE = 12/16/2011

DESIGNED -	REVISIED -
DRAWN -	REVISIED -
CHECKED -	REVISIED -
DATE -	REVISIED -

**STATE OF ILLINOIS
DEPARTMENT OF TRANSPORTATION**

CROSS SECTION SHEETS IL 13 EASTBOUND

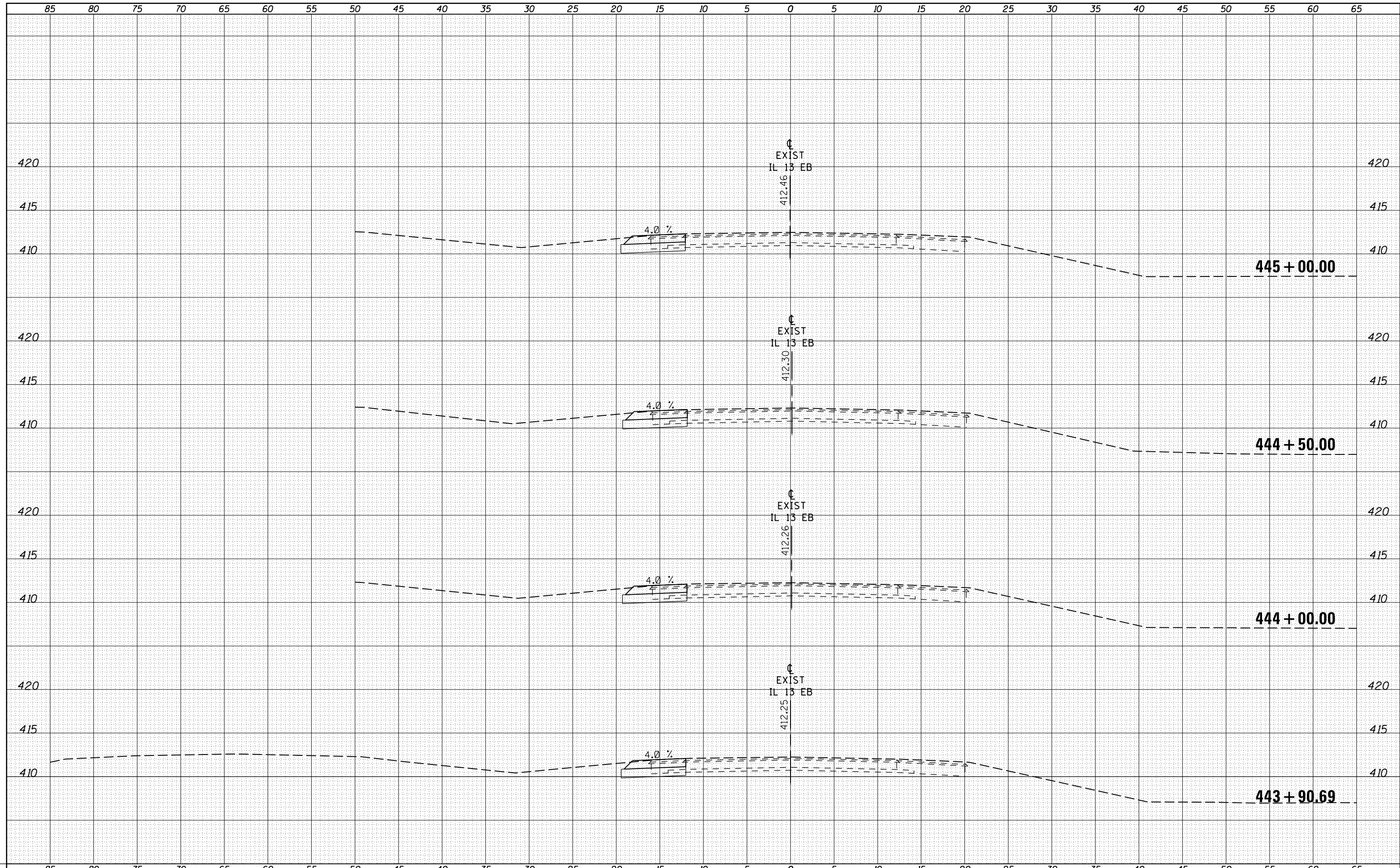
SCALE: SHEET OF SHEETS STA. 30+00.00 TO STA. 30+16.50

F.A.P. RTE.	SECTION	COUNTY	TOTAL SHEETS	SHEET NO.
331	(1-4)R-1,N-3,TS-3	Williamson	220	183
CONTRACT NO. 78216				

ILLINOIS FED. AID PROJECT

DATE	
BY	
FINAL SURVEY	SURVEYED
NOTE BOOK	PLOTTED
NO.	TEMPLATE
	AREAS
	CHECKED

DATE	
BY	
ORIGINAL SURVEY	SURVEYED
NOTE BOOK	PLOTTED
NO.	TEMPLATE
	AREAS
	CHECKED



FILE NAME =
 c:\pw_work\pwidot\kellekd\0205725\78216-sht-1

USER NAME = kellekd	DESIGNED -	REVISÉD -
13xs.dgn	DRAWN -	REVISÉD -
PLOT SCALE = 10.0000' / in.	CHECKED -	REVISÉD -
PLOT DATE = 12/16/2011	DATE -	REVISÉD -

**STATE OF ILLINOIS
 DEPARTMENT OF TRANSPORTATION**

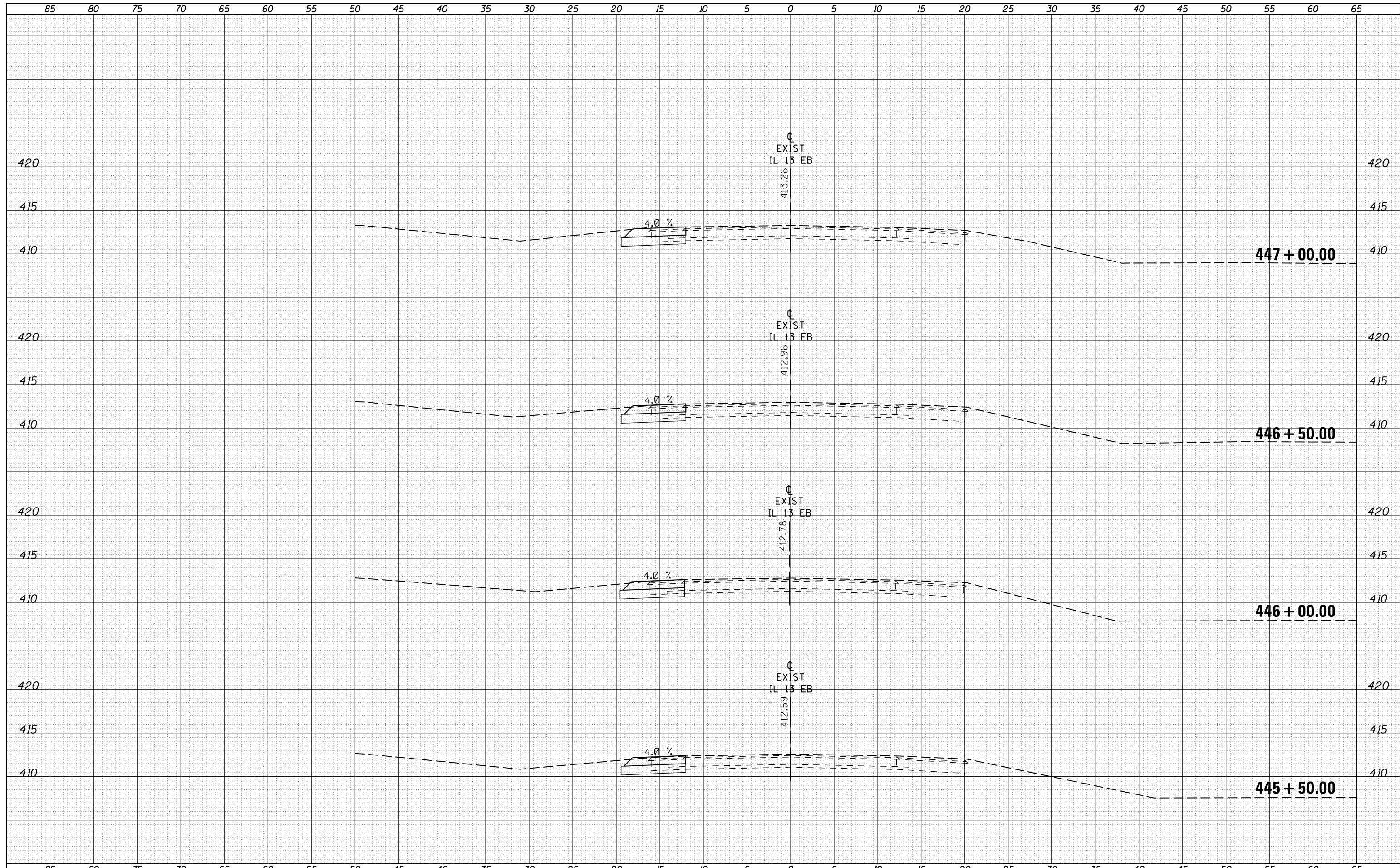
CROSS SECTION SHEETS IL 13 EASTBOUND

SCALE: SHEET OF SHEETS STA. 443+90.69 TO STA. 445+00.00

F.A.P. RTE.	SECTION	COUNTY	TOTAL SHEETS	SHEET NO.
331	(1-4)R-1,N-3,TS-3	Williamson	220	184
CONTRACT NO. 78216				
ILLINOIS FED. AID PROJECT				

DATE	
BY	
SURVEYED	
PLOTTED	
TEMPLATE	
AREAS	
CHECKED	
FINAL SURVEY	
NOTE BOOK	
NO.	

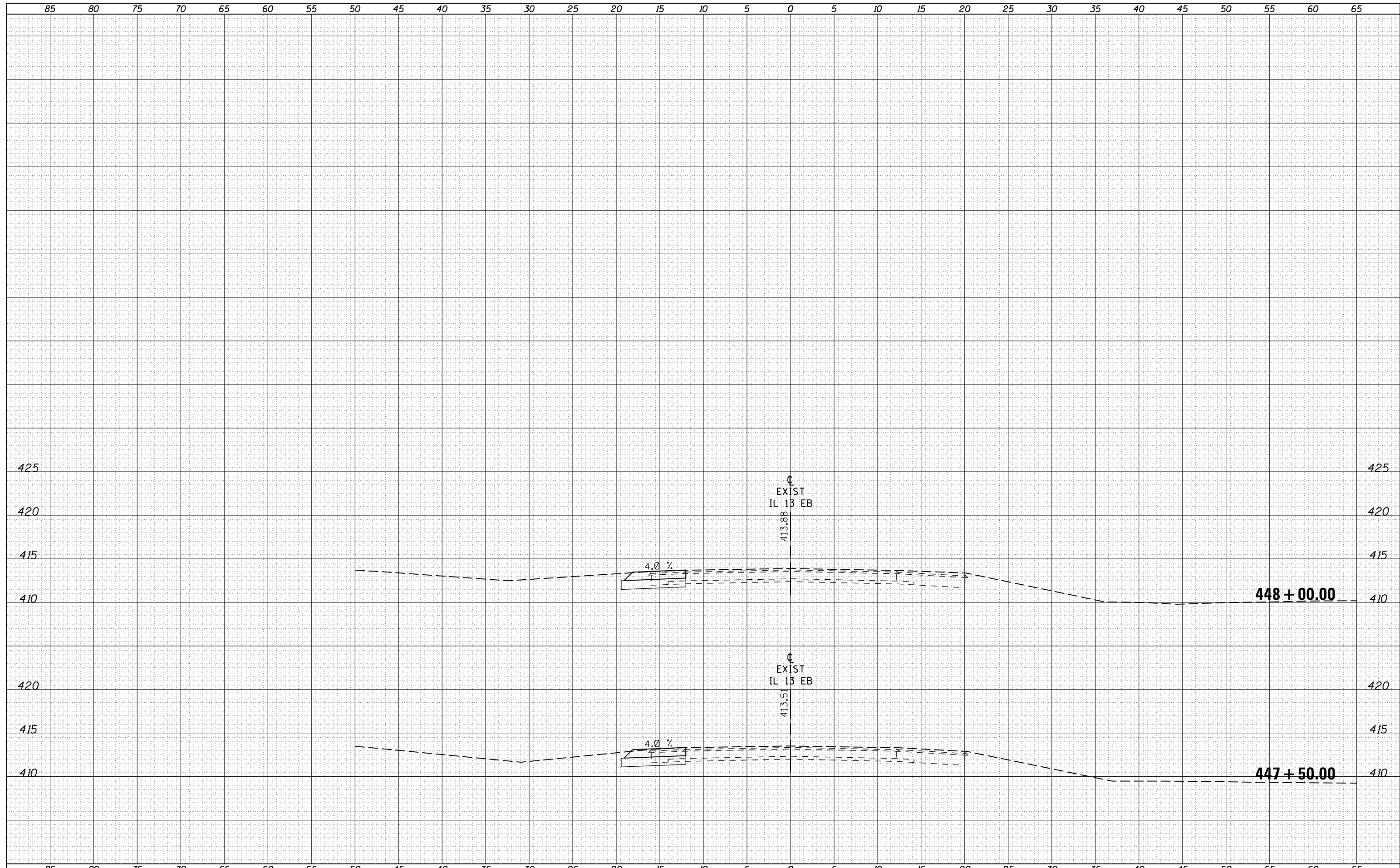
DATE	
BY	
SURVEYED	
PLOTTED	
TEMPLATE	
AREAS	
CHECKED	
ORIGINAL SURVEY	
NOTE BOOK	
NO.	



FILE NAME =	USER NAME = kelleykd	DESIGNED -	REVISIED -	STATE OF ILLINOIS DEPARTMENT OF TRANSPORTATION	CROSS SECTION SHEETS IL 13 EASTBOUND			F.A.P. RTE.	SECTION	COUNTY	TOTAL SHEETS	SHEET NO.
es:\pw\work\pwidot\kelleykd\0205725\78216-sht-1	13xs.dgn	DRAWN -	REVISIED -					331	(1-4)R-1,N-3,TS-3	Williamson	220	185
PLOT SCALE = 10.0000' / in.	CHECKED -	REVISIED -	REVISIED -		CONTRACT NO. 78216			ILLINOIS FED. AID PROJECT				
PLOT DATE = 12/16/2011	DATE -	REVISIED -	REVISIED -		SCALE:	SHEET	OF	SHEETS	STA. 445+50.00	TO STA. 447+00.00		

DATE	
BY	
SURVEYED	
PLOTTED	
TEMPLATE	
AREAS	
CHECKED	
FINAL SURVEY	
NOTE BOOK	
NO.	

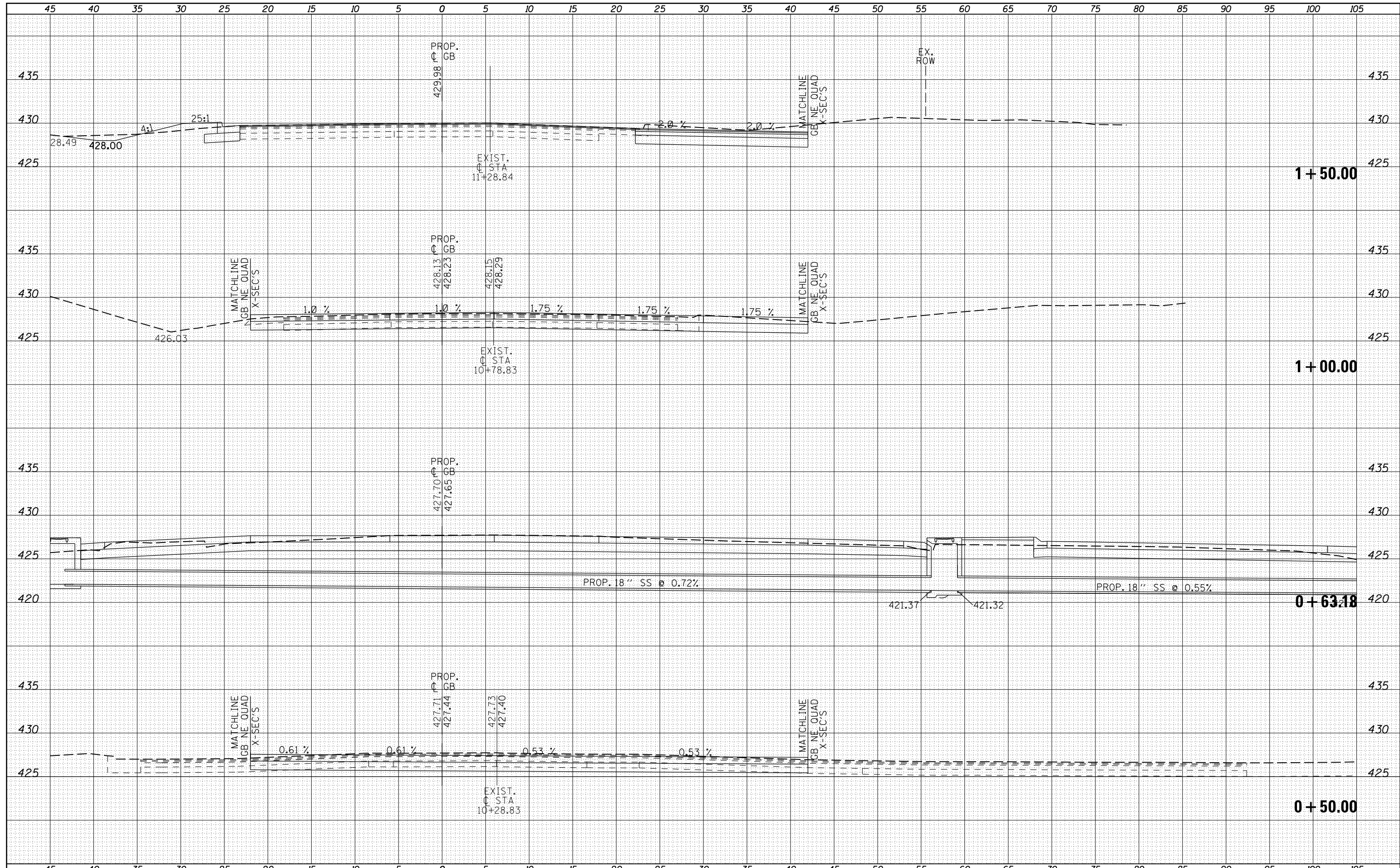
DATE	
BY	
SURVEYED	
PLOTTED	
TEMPLATE	
AREAS	
CHECKED	
ORIGINAL SURVEY	
NOTE BOOK	
NO.	



FILE NAME =	USER NAME = kellek	DESIGNED -	REVISIED -	STATE OF ILLINOIS DEPARTMENT OF TRANSPORTATION	CROSS SECTION SHEETS IL 13 EASTBOUND			F.A.P. RTE.	SECTION	COUNTY	TOTAL SHEETS	SHEET NO.
es:\pw\work\pwidot\kellek\d0205725\78216-sht-1	13xs.dgn	DRAWN -	REVISIED -		331	(1-4)R-1,N-3,TS-3	Williamson	220	186			
PLOT SCALE = 10.0000' / in.	CHECKED -	REVISIED -	SCALE:		SHEET	OF	SHEETS	STA. 447+50.00	TO STA. 448+00.00	CONTRACT NO. 78216		
PLOT DATE = 12/16/2011	DATE -	REVISIED -	ILLINOIS FED. AID PROJECT									

DATE	
BY	
FINAL SURVEY	SURVEYED
NOTE BOOK	PLOTTED
NO.	TEMPLATE
	AREAS
	CHECKED

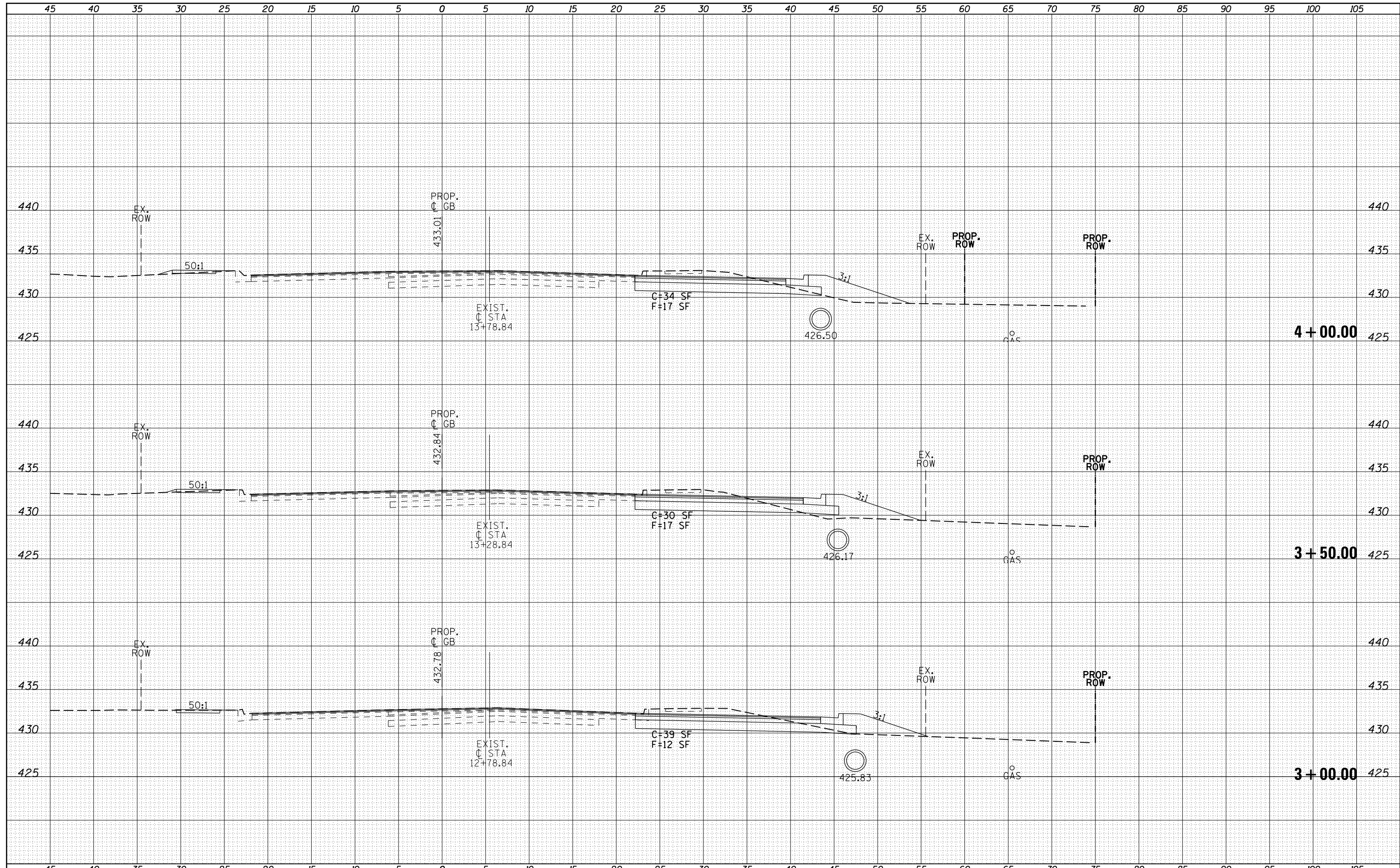
DATE	
BY	
ORIGINAL SURVEY	SURVEYED
NOTE BOOK	PLOTTED
NO.	TEMPLATE
	AREAS
	CHECKED



FILE NAME =	USER NAME = kellekjd	DESIGNED -	REVISED -	STATE OF ILLINOIS DEPARTMENT OF TRANSPORTATION	CROSS SECTION SHEETS GREENBRIAR RD.			F.A.P. RTE.	SECTION	COUNTY	TOTAL SHEETS	SHEET NO.
es:\pwork\pwork\kellekjd\0205725\78216-sht-0	GREENBR.s.dgn	DRAWN -	REVISED -		331	(1-4)R-1,N-3,TS-3	Williamson	220	187			
PLOT SCALE = 10.0000' / in.		CHECKED -	REVISED -		CONTRACT NO. 78216							
PLOT DATE = 12/16/2011		DATE -	REVISED -		SCALE:	SHEET	OF	SHEETS	STA. +50.00	TO	STA. 1+50.00	ILLINOIS FED. AID PROJECT

DATE	
BY	
SURVEYED	
PLOTTED	
TEMPLATE	
AREAS	
CHECKED	
FINAL SURVEY	
NOTE BOOK	
NO.	

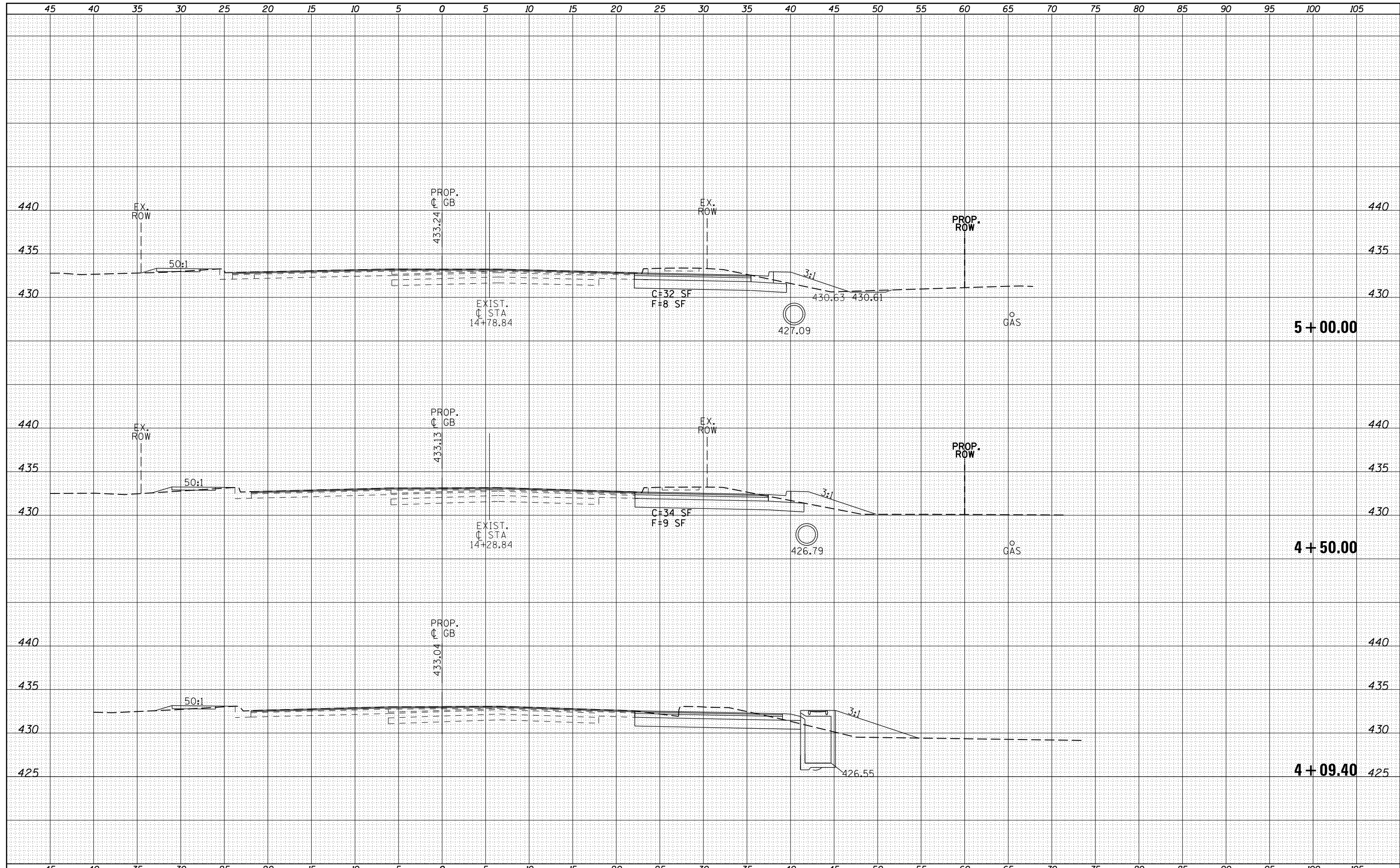
DATE	
BY	
SURVEYED	
PLOTTED	
TEMPLATE	
AREAS	
CHECKED	
ORIGINAL SURVEY	
NOTE BOOK	
NO.	



FILE NAME =	USER NAME = kellekjd	DESIGNED -	REVISIED -	STATE OF ILLINOIS DEPARTMENT OF TRANSPORTATION	CROSS SECTION SHEETS GREENBRIAR RD.		F.A.P. RTE.	SECTION	COUNTY	TOTAL SHEETS	SHEET NO.	
es:\pw_work\pwidot\kellekjd\0205725\78216-sht-01.dgn		DRAWN -	REVISIED -		331	(1-4)R-1,N-3,TS-3	Williamson	220	189	CONTRACT NO. 78216		
PLOT SCALE = 10.0000' / in.		CHECKED -	REVISIED -		SCALE:	SHEET OF SHEETS	STA. 3+00.00 TO STA. 4+00.00	ILLINOIS FED. AID PROJECT				
PLOT DATE = 12/16/2011		DATE -	REVISIED -									

DATE	
BY	
FINAL SURVEY	
SURVEYED	
PLOTTED	
TEMPLATE	
NOTE BOOK	
AREAS CHECKED	
NO.	

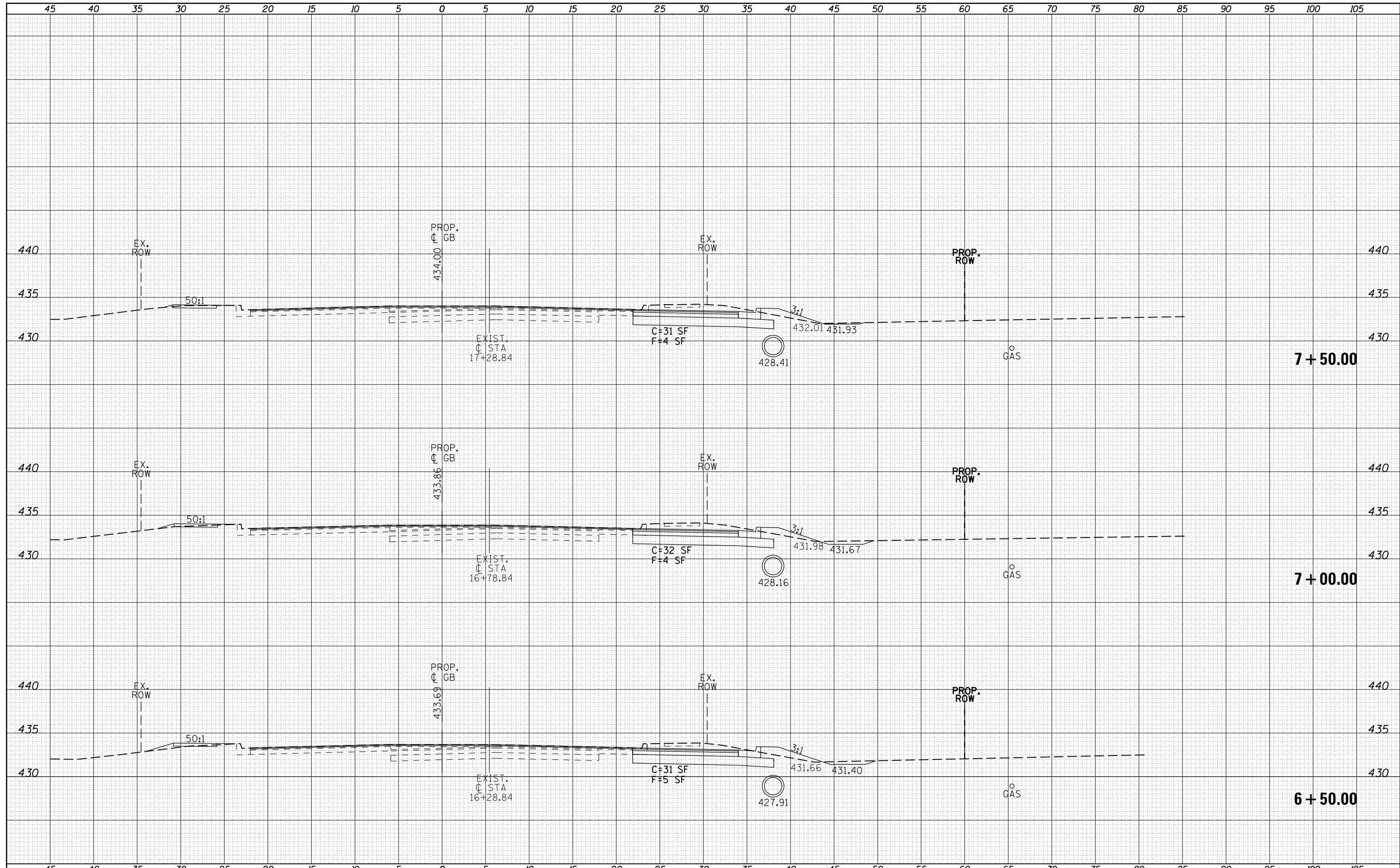
DATE	
BY	
ORIGINAL SURVEY	
SURVEYED	
PLOTTED	
TEMPLATE	
NOTE BOOK	
AREAS CHECKED	
NO.	



FILE NAME =	USER NAME = kellek	DESIGNED -	REVISED -	STATE OF ILLINOIS DEPARTMENT OF TRANSPORTATION	CROSS SECTION SHEETS GREENBRIAR RD.			F.A.P. RTE.	SECTION	COUNTY	TOTAL SHEETS	SHEET NO.
es:\pw_work\pwidot\kellek\d\0205725\78216-sht-0	GREENBR.s.dgn	DRAWN -	REVISED -					331	(1-4)R-1,N-3,TS-3	Williamson	220	190
PLOT SCALE = 10.0000' / in.		CHECKED -	REVISED -		CONTRACT NO. 78216			ILLINOIS FED. AID PROJECT				
PLOT DATE = 12/16/2011		DATE -	REVISED -		SCALE:	SHEET OF SHEETS	STA. 4+09.40 TO STA. 5+00.00					

DATE	
BY	
FINAL SURVEY	
SURVEYED	
PLOTTED	
TEMPLATE	
NOTE BOOK	
AREAS CHECKED	
NO.	

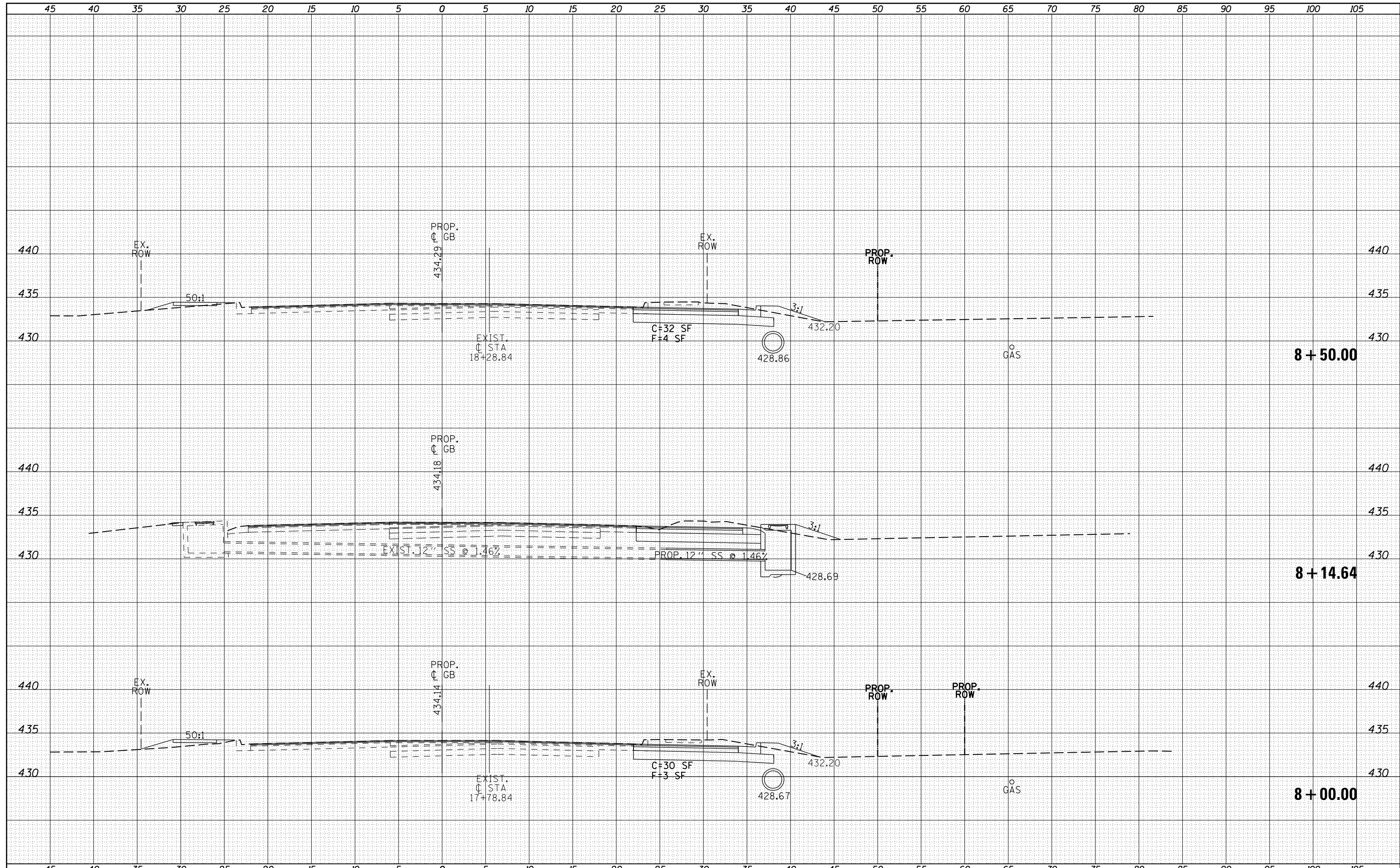
DATE	
BY	
ORIGINAL SURVEY	
SURVEYED	
PLOTTED	
TEMPLATE	
NOTE BOOK	
AREAS CHECKED	
NO.	



FILE NAME =	USER NAME = kellek	DESIGNED -	REVISED -	STATE OF ILLINOIS DEPARTMENT OF TRANSPORTATION	CROSS SECTION SHEETS GREENBRIAR RD.	F.A.P. RTE.	SECTION	COUNTY	TOTAL SHEETS	SHEET NO.
es:\pwork\pwork\kellek\d0205725\78216-sht-GR	GREENBR.dgn	DRAWN -	REVISED -			331	(1-4R-1,N-3,TS-3	Williamson	220	192
PLOT SCALE = 10.0000' / in.	CHECKED -	REVISED -	REVISED -			CONTRACT NO. 78216		ILLINOIS FED. AID PROJECT		
PLOT DATE = 12/16/2011	DATE -	REVISED -	REVISED -			SCALE:	SHEET OF SHEETS	STA. 6+50.00 TO STA. 7+50.00		

DATE	
BY	
FINAL SURVEY	SURVEYED
NOTE BOOK	PLOTTED
NO.	TEMPLATE
	AREAS CHECKED

DATE	
BY	
ORIGINAL SURVEY	SURVEYED
NOTE BOOK	PLOTTED
NO.	TEMPLATE
	AREAS CHECKED



FILE NAME =	es:\pw_work\pwidot\kellekd\ad0205725\78216-sh-t-0205725.dgn	DESIGNED -	REvised -
	USER NAME = kellekd	DRAWN -	REvised -
		CHECKED -	REvised -
		DATE -	REvised -
	PLOT SCALE = 10.0000' / in.		
	PLOT DATE = 12/16/2011		

**STATE OF ILLINOIS
DEPARTMENT OF TRANSPORTATION**

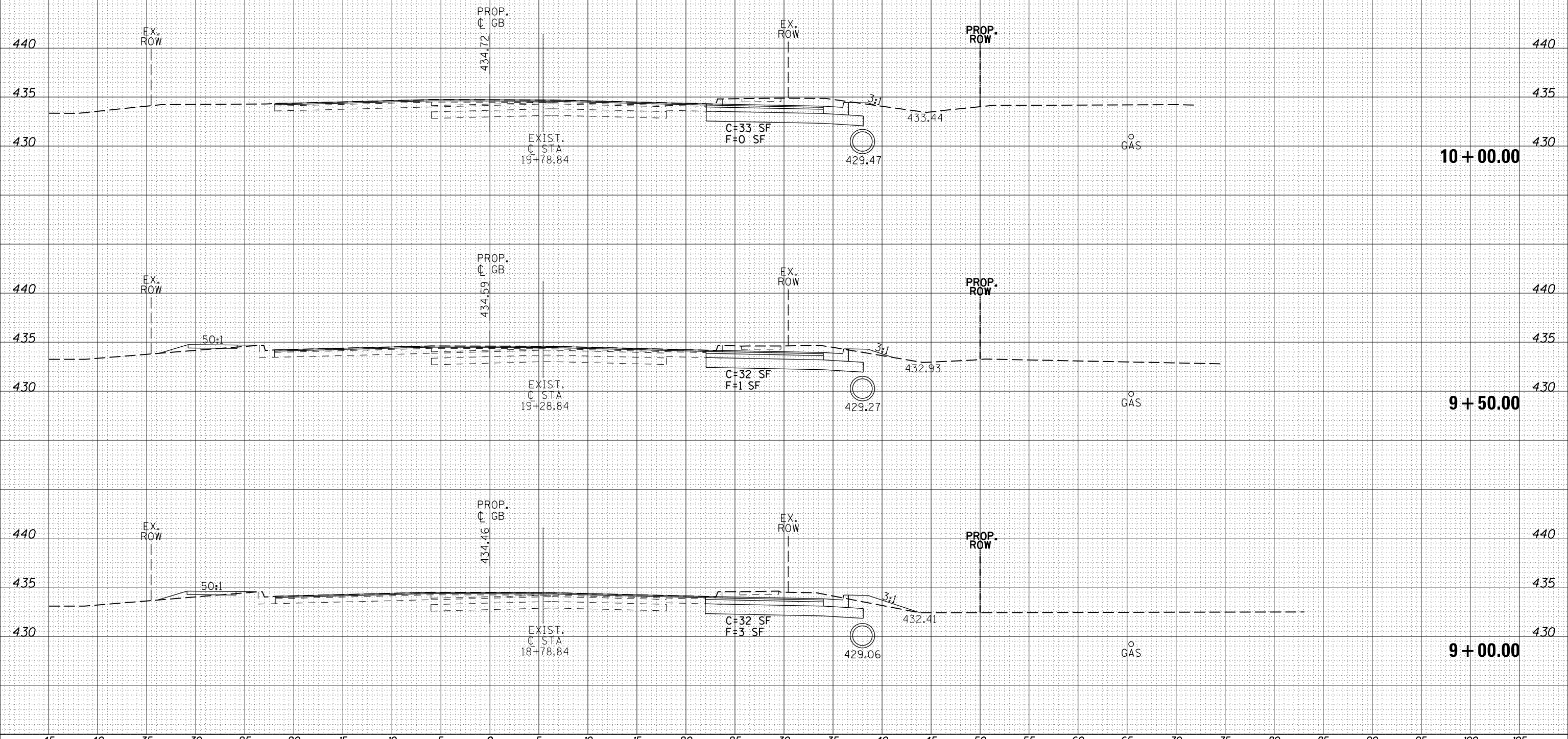
CROSS SECTION SHEETS GREENBRIAR RD.

SCALE: SHEET OF SHEETS STA. 8+00.00 TO STA. 8+50.00

F.A.P. RTE.	SECTION	COUNTY	TOTAL SHEETS	SHEET NO.
331	(1-4)R-1,N-3,TS-3	Williamson	220	193
CONTRACT NO. 78216				
ILLINOIS FED. AID PROJECT				

45 40 35 30 25 20 15 10 5 0 5 10 15 20 25 30 35 40 45 50 55 60 65 70 75 80 85 90 95 100 105

BY	DATE
FINAL SURVEY SURVEYED SURVEYED	
NO. BOOK PAGE	



BY	DATE
ORIGINAL SURVEY SURVEYED SURVEYED	
NO. BOOK PAGE	

FILE NAME =	USER NAME = kellek	DESIGNED -	REVISOR -
		DRAWN -	
		CHECKED -	
		DATE -	

REVISOR -	
REVISOR -	
REVISOR -	

STATE OF ILLINOIS
DEPARTMENT OF TRANSPORTATION

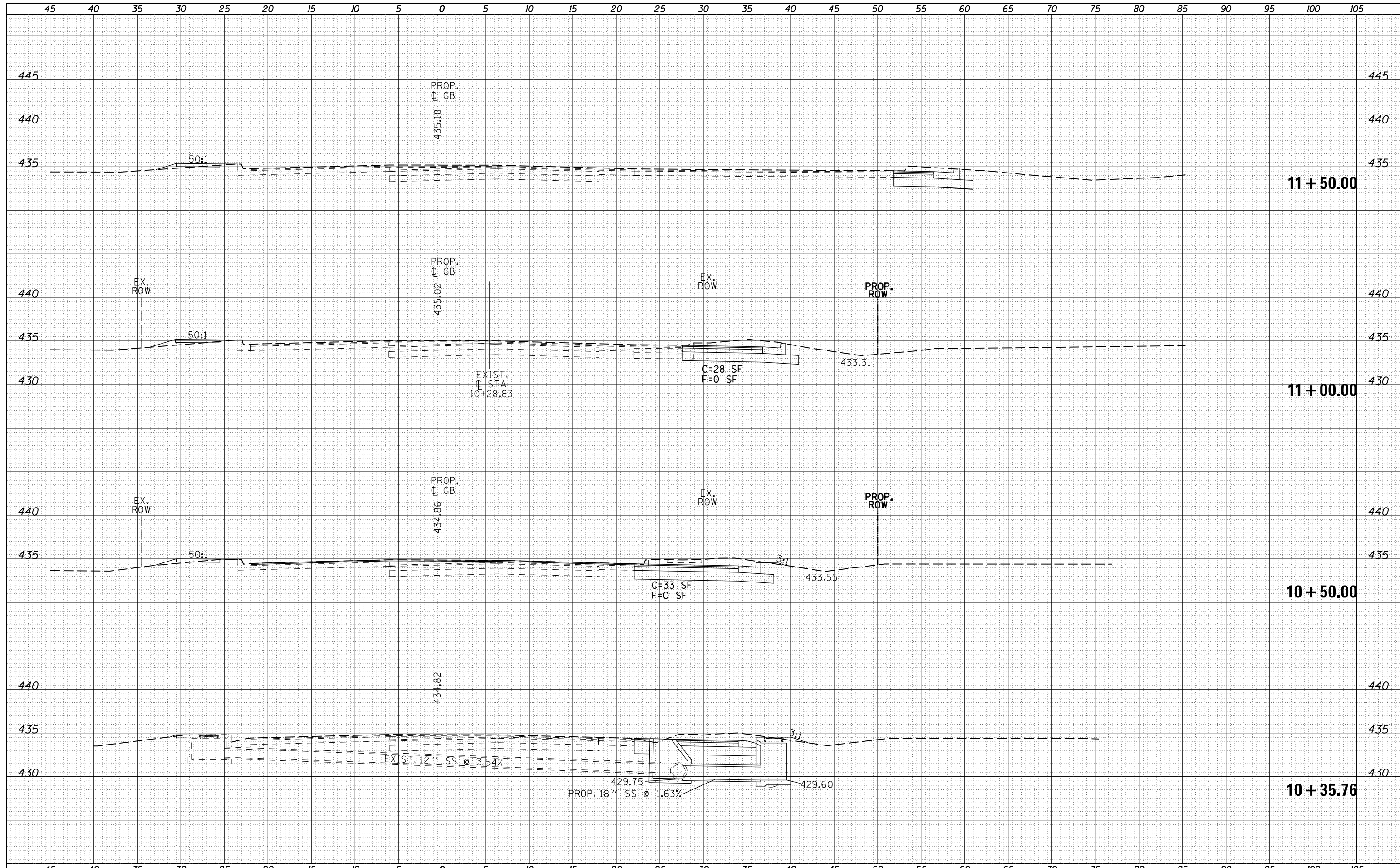
CROSS SECTION SHEETS GREENBRIAR RD.

SCALE: SHEET OF SHEETS STA. 9+00.00 TO STA. 10+00.00

F.A.P. RTE.	SECTION	COUNTY	TOTAL SHEETS	SHEET NO.
331	(1-4)R-1,N-3,T5-3	Williamson	220	194
CONTRACT NO. 78216				
ILLINOIS FED. AID PROJECT				

DATE	
BY	
FINAL SURVEY	
SURVEYED	
PLOTTED	
TEMPLATE	
NOTE BOOK	
AREAS	
CHECKED	
NO.	

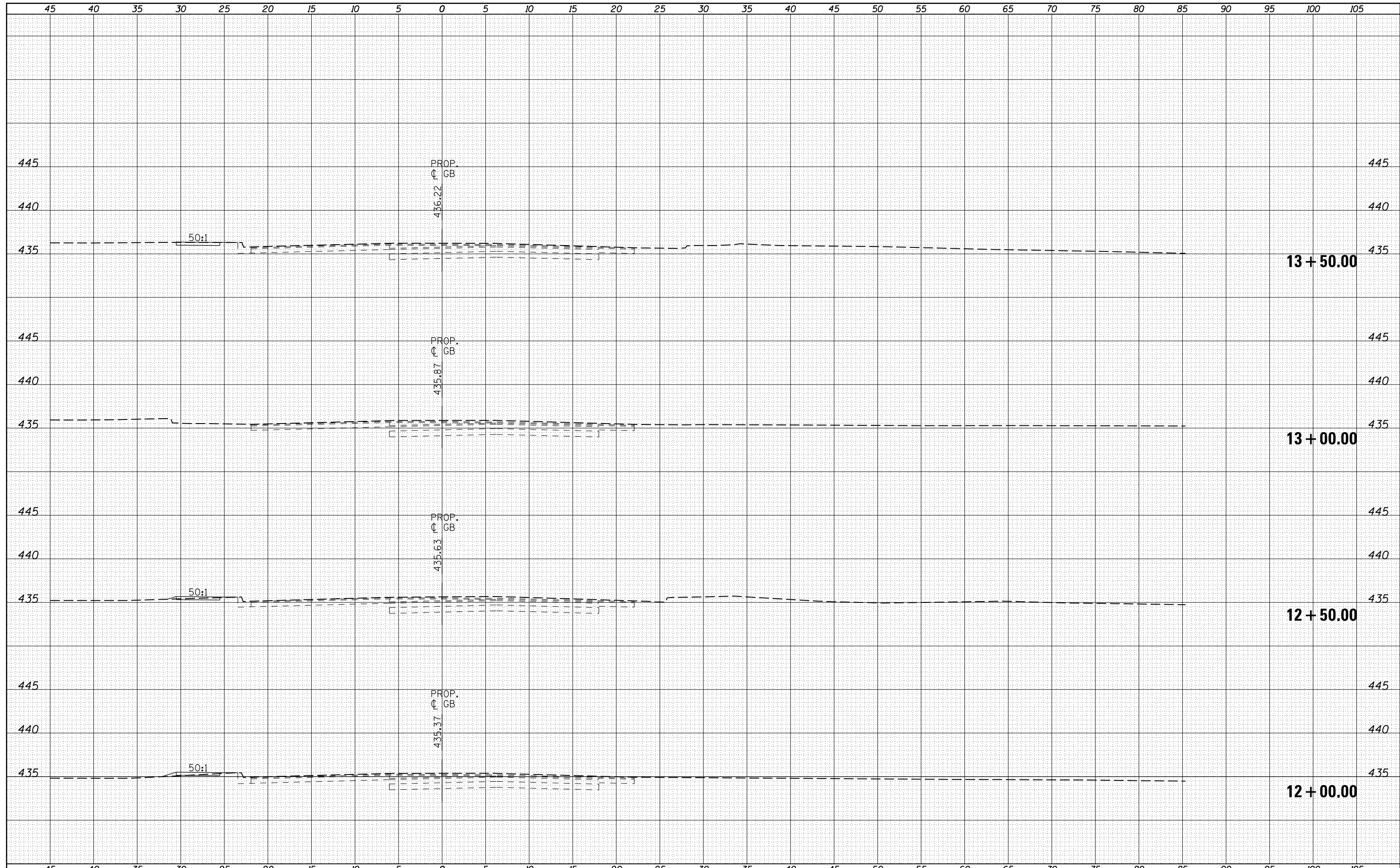
DATE	
BY	
ORIGINAL SURVEY	
SURVEYED	
PLOTTED	
TEMPLATE	
NOTE BOOK	
AREAS	
CHECKED	
NO.	



FILE NAME =	USER NAME = kellekjd	DESIGNED -	REVISED -	STATE OF ILLINOIS DEPARTMENT OF TRANSPORTATION	CROSS SECTION SHEETS GREENBRIAR RD.			F.A.P. RTE.	SECTION	COUNTY	TOTAL SHEETS	SHEET NO.
es:\pwork\pwork\kellekjd\0205725\78216-shr-GRNBRX.dgn		DRAWN -	REVISED -		331	(1-4)R-1,N-3,TS-3	Williamson	220	195			
PLOT SCALE = 10.0000' / in.		CHECKED -	REVISED -		CONTRACT NO. 78216							
PLOT DATE = 12/16/2011		DATE -	REVISED -		ILLINOIS FED. AID PROJECT							
				SCALE:	SHEET	OF	SHEETS	STA. 10+35.76	TO STA. 11+50.00			

DATE	
BY	
SURVEYED	
PLOTTED	
TEMPLATE	
AREAS	
CHECKED	
FINAL SURVEY	
NOTE BOOK	
NO.	

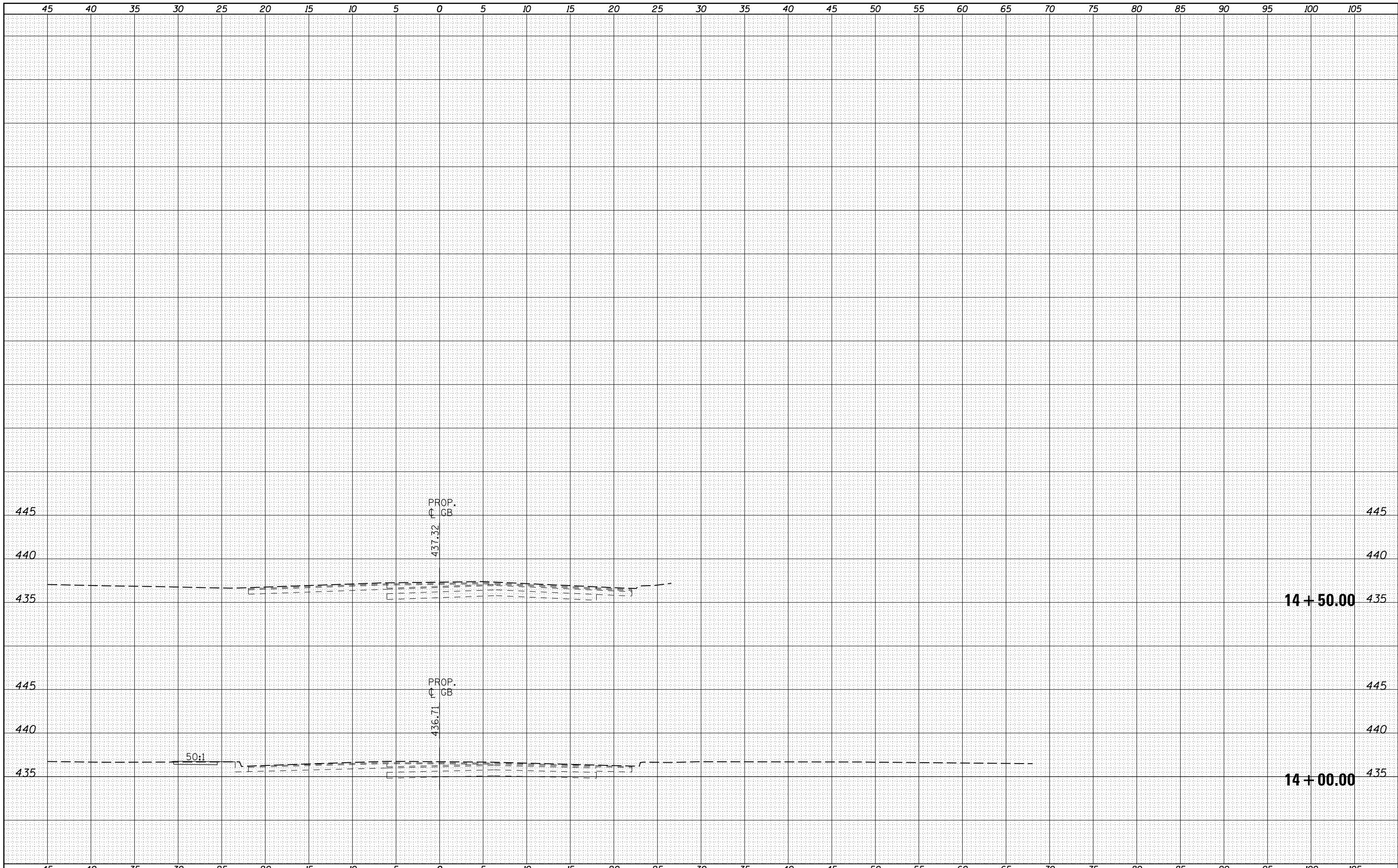
DATE	
BY	
SURVEYED	
PLOTTED	
TEMPLATE	
AREAS	
CHECKED	
ORIGINAL SURVEY	
NOTE BOOK	
NO.	



FILE NAME =	USER NAME = kellek	DESIGNED -	REVISED -	STATE OF ILLINOIS DEPARTMENT OF TRANSPORTATION	CROSS SECTION SHEETS GREENBRIAR RD.	F.A.P. RTE.	SECTION	COUNTY	TOTAL SHEETS	SHEET NO.
es:\pw_work\pwidot\kellek\d0205725\78216-sht-GR	REENBR.s.dgn	DRAWN -	REVISED -			331	(1-4)R-1,N-3,TS-3	Williamson	220	196
PLOT SCALE = 10.0000' / in.	CHECKED -	REVISED -	REVISED -			CONTRACT NO. 78216				
PLOT DATE = 12/16/2011	DATE -	REVISED -	REVISED -			SCALE:	SHEET OF SHEETS	STA. 12+00.00 TO STA. 13+50.00	ILLINOIS FED. AID PROJECT	

DATE	
BY	
SURVEYED	
PLOTTED	
TEMPLATE	
AREAS	
CHECKED	
FINAL SURVEY	
NOTE BOOK	
NO.	

DATE	
BY	
SURVEYED	
PLOTTED	
TEMPLATE	
AREAS	
CHECKED	
ORIGINAL SURVEY	
NOTE BOOK	
NO.	



FILE NAME =	es:\pw_work\pwidot\kellykd\0205725\78216-sht-01
USER NAME =	kellykd
DESIGNED -	
DRAWN -	
CHECKED -	
DATE -	
PLOT SCALE =	10.0000' / in.
PLOT DATE =	12/16/2011

DESIGNED -	
DRAWN -	
CHECKED -	
DATE -	
REVISIED -	
REVISIED -	
REVISIED -	
REVISIED -	

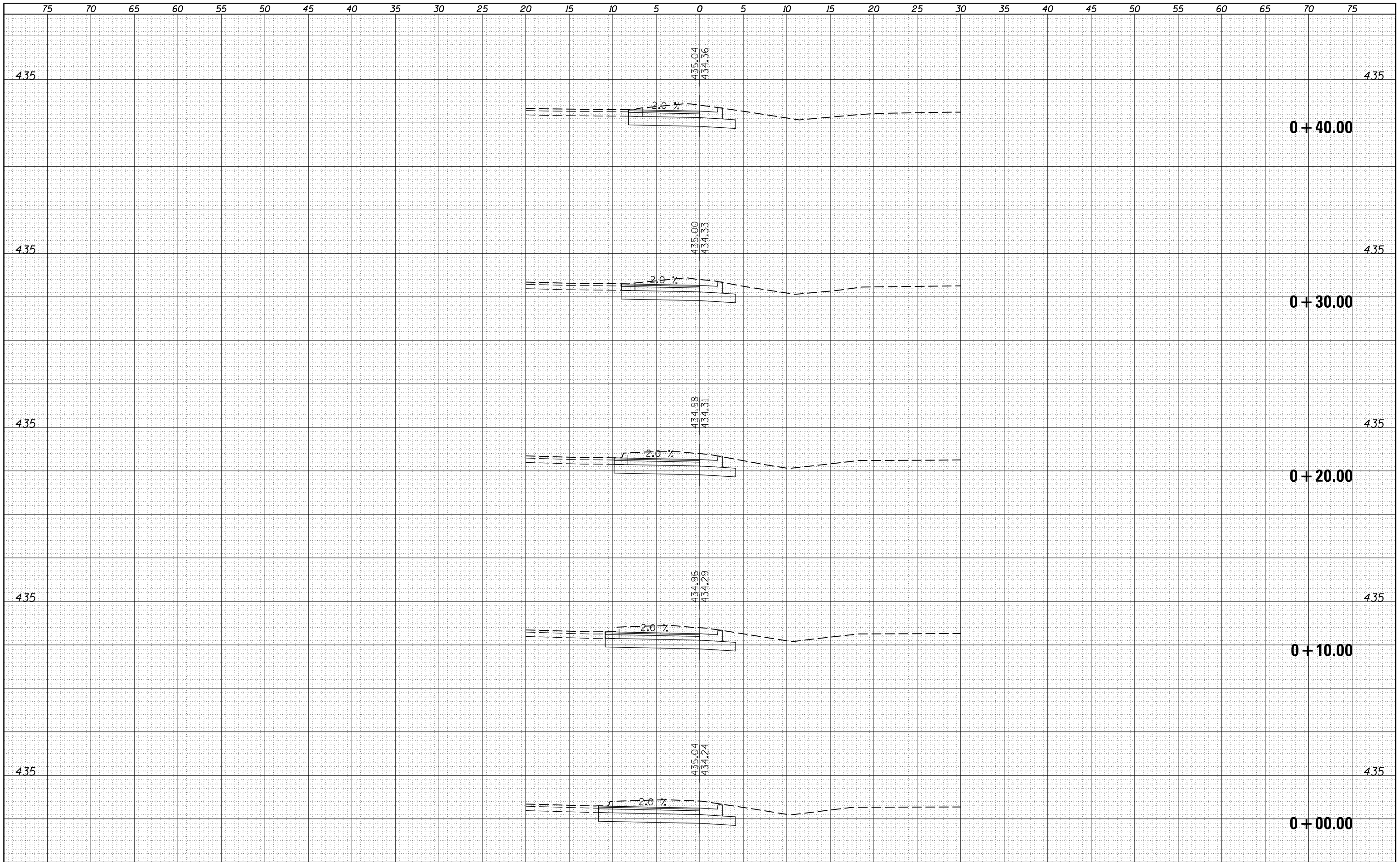
**STATE OF ILLINOIS
DEPARTMENT OF TRANSPORTATION**

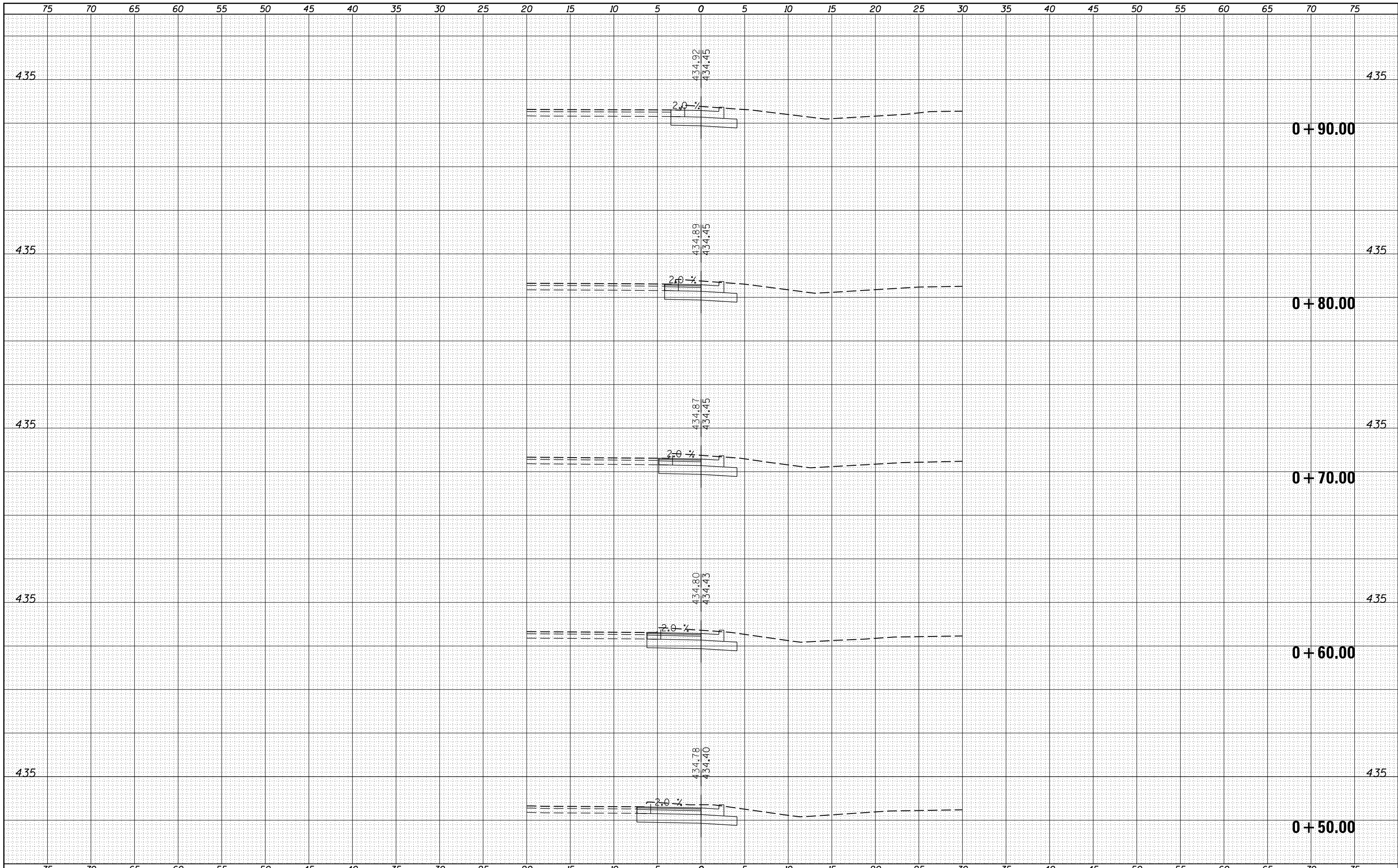
SCALE:	SHEET	OF	SHEETS	STA. 14+00.00	TO	STA. 14+50.00
--------	-------	----	--------	---------------	----	---------------

F.A.P. RTE.	SECTION	COUNTY	TOTAL SHEETS	SHEET NO.
331	(1-4)R-1,N-3,TS-3	Williamson	220	197
CONTRACT NO. 78216				
ILLINOIS FED. AID PROJECT				

BY	DATE
FINAL SURVEY	SURVEYED
NOTE BOOK	PLOTTED
NO.	TEMPLATE
	AREAS
	CHECKED

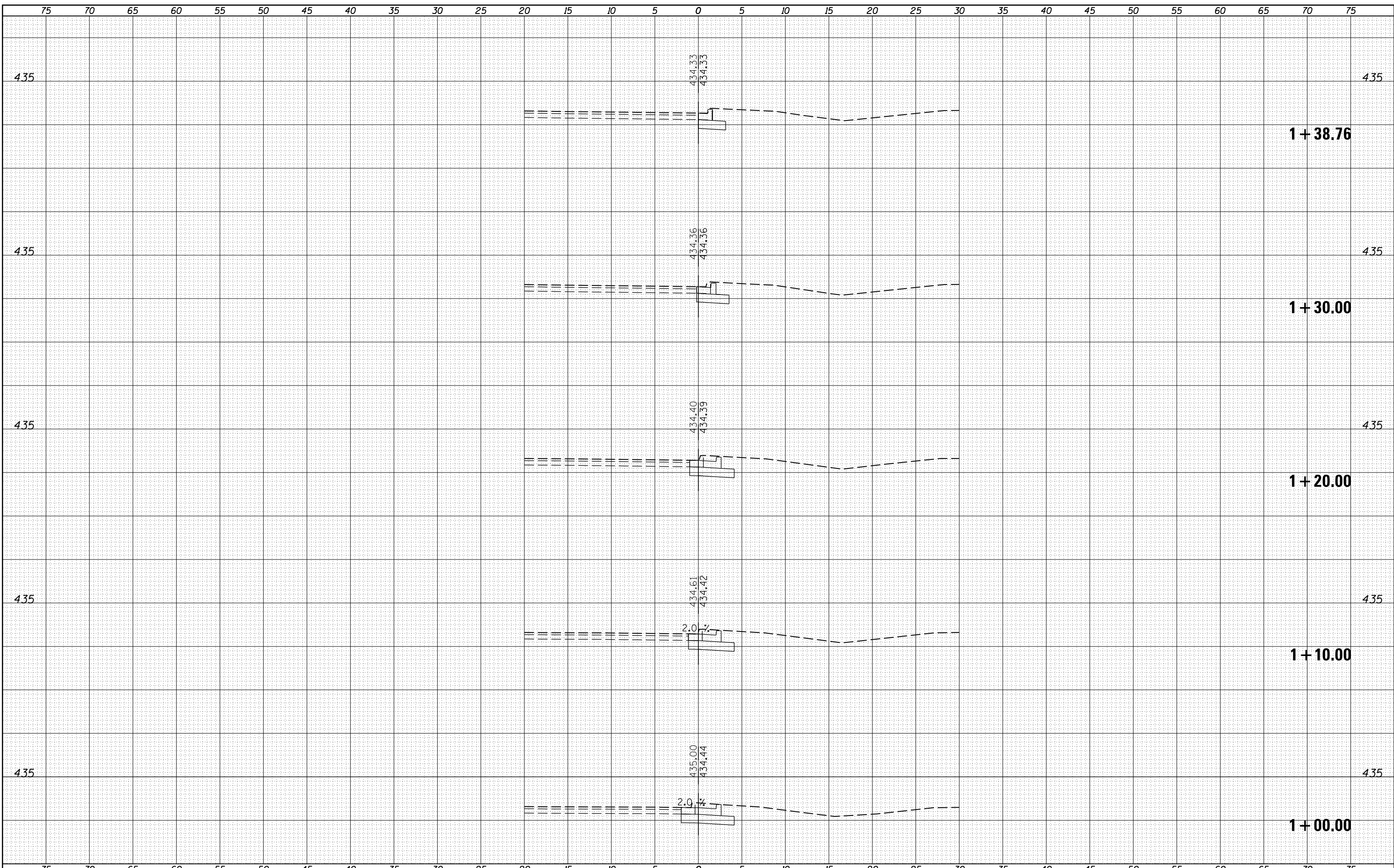
BY	DATE
ORIGINAL SURVEY	SURVEYED
NOTE BOOK	PLOTTED
NO.	TEMPLATE
	AREAS
	CHECKED





BY	DATE
FINAL SURVEY	SURVEYED
NOTE BOOK	PLOTTED
NO.	TEMPLATE
	AREAS CHECKED

BY	DATE
ORIGINAL SURVEY	SURVEYED
NOTE BOOK	PLOTTED
NO.	TEMPLATE
	AREAS CHECKED



BY	DATE
FINAL SURVEY	SURVEYED
NOTE BOOK	PLOTTED
NO.	TEMPLATE
	AREAS
	CHECKED

BY	DATE
ORIGINAL SURVEY	SURVEYED
NOTE BOOK	PLOTTED
NO.	TEMPLATE
	AREAS
	CHECKED

FILE NAME = e:\pwork\pwidot\kellyk\d0205725\78216-sht-CREENBRX.s.dgn

USER NAME = kellykd	DESIGNED -	REVISED -
	DRAWN -	REVISED -
PLOT SCALE = 10.0000' / in.	CHECKED -	REVISED -
PLOT DATE = 12/16/2011	DATE -	REVISED -

**STATE OF ILLINOIS
DEPARTMENT OF TRANSPORTATION**

CROSS SECTION SHEETS JALC ENTRANCE RADIUS

SCALE: SHEET OF SHEETS STA. 1+00.00 TO STA. 1+38.76

F.A.P. RTE.	SECTION	COUNTY	TOTAL SHEETS	SHEET NO.
331	(1-4)R-1,N-3,TS-3	Williamson	220	200
			CONTRACT NO.	78216

ILLINOIS FED. AID PROJECT