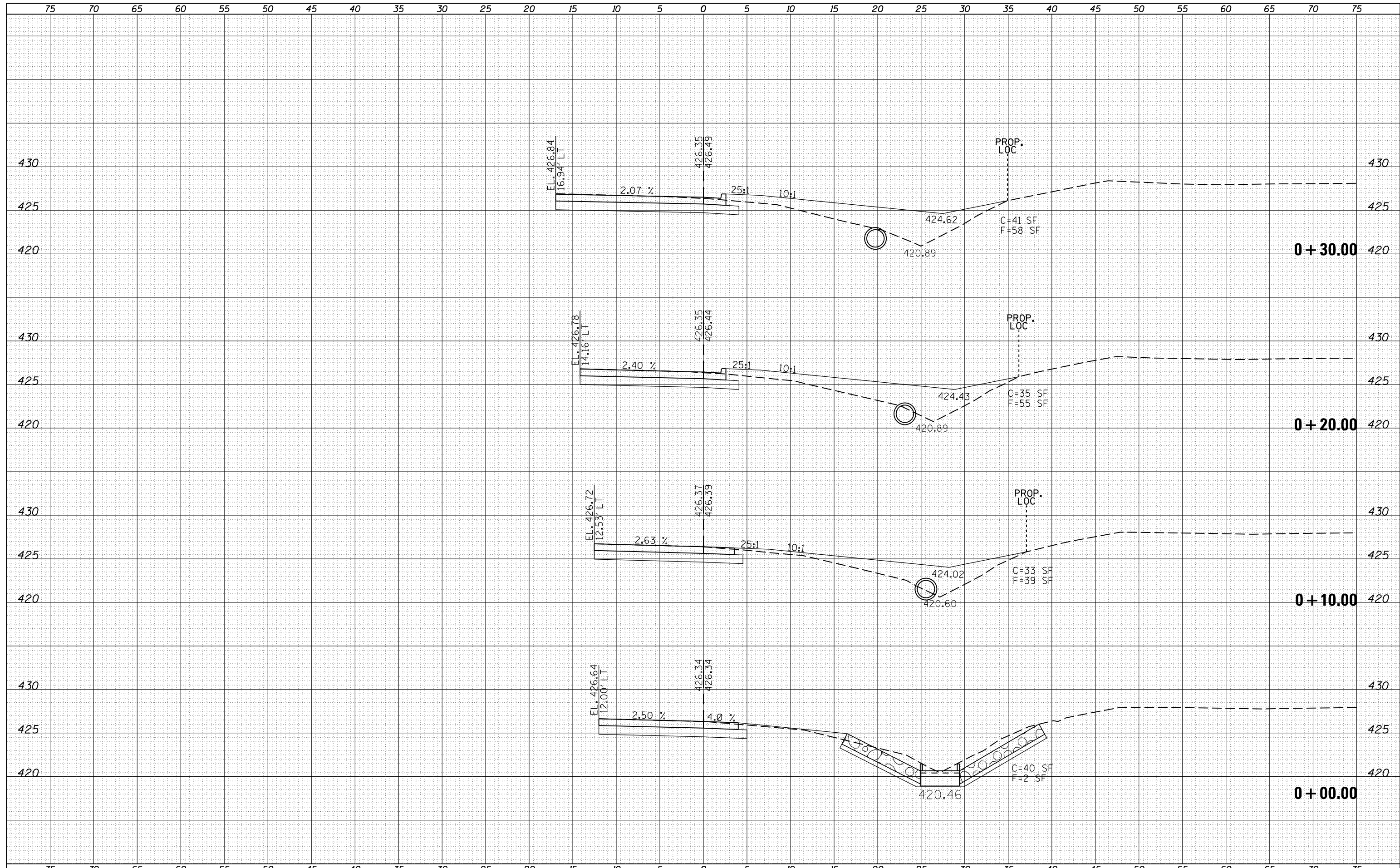


DATE	
BY	
ORIGINAL SURVEY	
SURVEYED	
PLOTTED	
TEMPLATE	
AREAS	
CHECKED	
NO.	

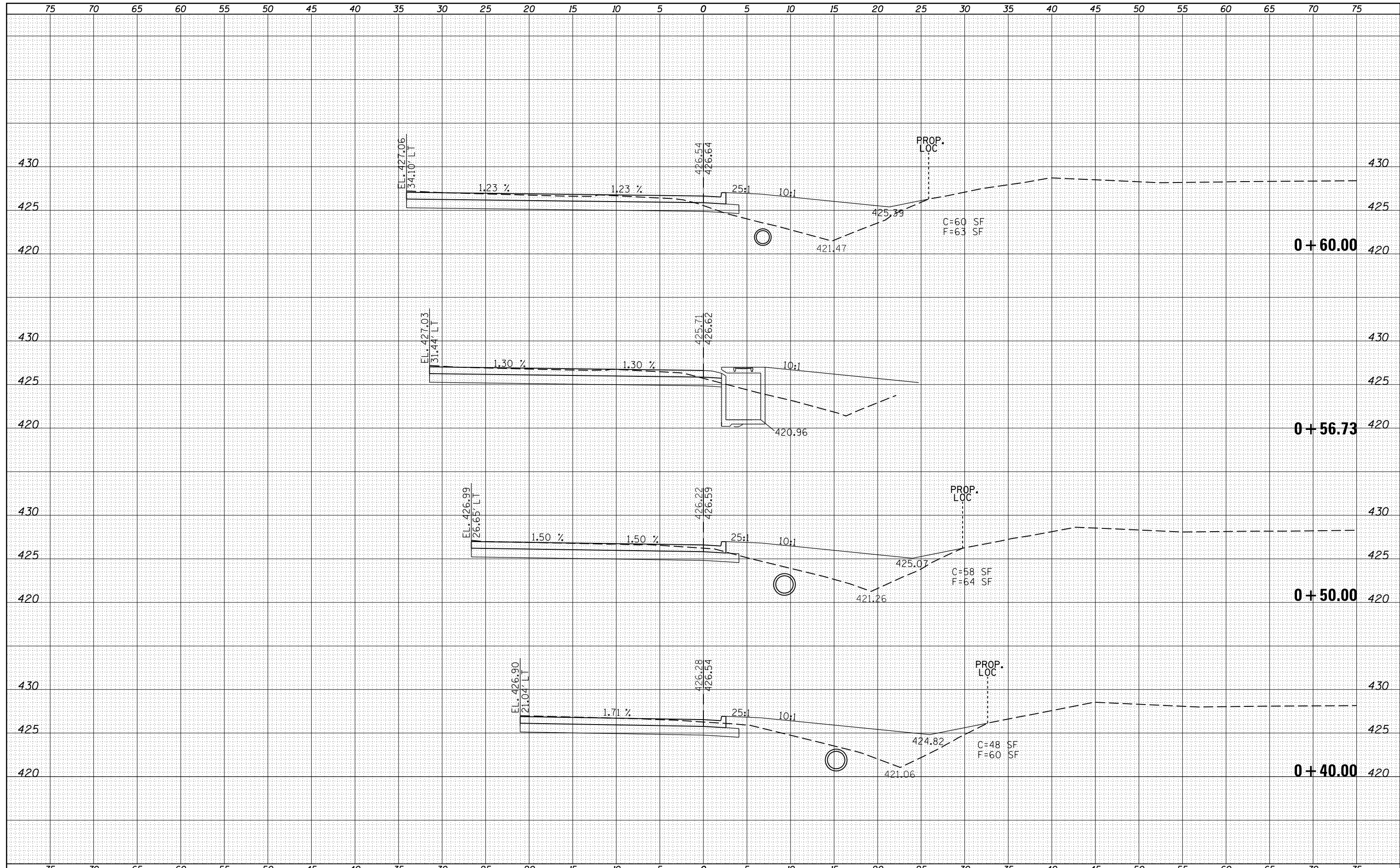
DATE	
BY	
ORIGINAL SURVEY	
SURVEYED	
PLOTTED	
TEMPLATE	
AREAS	
CHECKED	
NO.	



FILE NAME =	USER NAME = kellek	DESIGNED -	REVISED -	STATE OF ILLINOIS DEPARTMENT OF TRANSPORTATION	CROSS SECTION SHEETS (NE QUAD) GBNEQUAD ALIGNMENT			F.A.P. RTE.	SECTION	COUNTY	TOTAL SHEETS	SHEET NO.
es:\pw\work\p\dot\kellek\d\0205725\78216-sht-0\AD5xs.dgn	PLLOT SCALE = 10.0000' / in.	DRAWN -	REVISED -					331	(1-4)R-1,N-3,TS-3	Williamson	220	201
PLLOT DATE = 12/16/2011	DATE -	CHECKED -	REVISED -		CONTRACT NO. 78216			ILLINOIS FED. AID PROJECT				
		DATE -	REVISED -		SCALE:	SHEET	OF	SHEETS	STA. +00.00	TO STA. +30.00		

DATE	
BY	
SURVEYED	
PLOTTED	
TEMPLATE	
AREAS	
CHECKED	
FINAL SURVEY	
NOTE BOOK	
NO.	

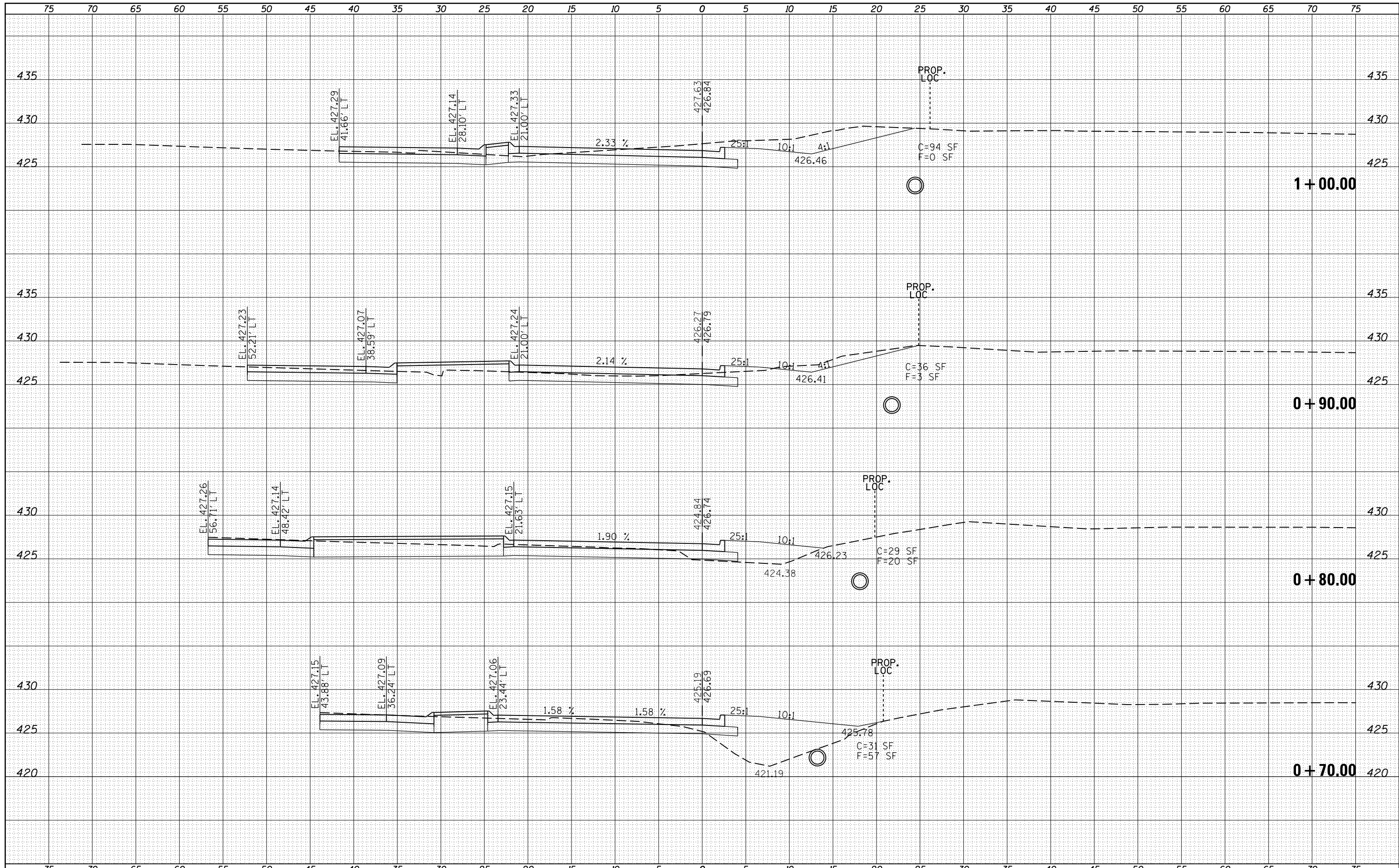
DATE	
BY	
SURVEYED	
PLOTTED	
TEMPLATE	
AREAS	
CHECKED	
ORIGINAL SURVEY	
NOTE BOOK	
NO.	



FILE NAME =	USER NAME = kellek	DESIGNED -	REVISED -	STATE OF ILLINOIS DEPARTMENT OF TRANSPORTATION	CROSS SECTION SHEETS (NE QUAD) GBNEQUAD ALIGNMENT			F.A.P. RTE.	SECTION	COUNTY	TOTAL SHEETS	SHEET NO.
es:\pw\work\pwidot\kellek\d\0205725\78216-sht-01\ADSxs.dgn		DRAWN -	REVISED -		331	(1-4)R-1,N-3,TS-3	Williamson	220	202			
PLOT SCALE = 10.0000' / in.		CHECKED -	REVISED -		CONTRACT NO. 78216			ILLINOIS FED. AID PROJECT				
PLOT DATE = 12/16/2011		DATE -	REVISED -		SCALE:	SHEET	OF	SHEETS	STA. +40.00	TO STA. +60.00		

DATE	
BY	
FINAL SURVEY	SURVEYED
NOTE BOOK	PLOTTED
NO.	TEMPLATE
	AREAS CHECKED

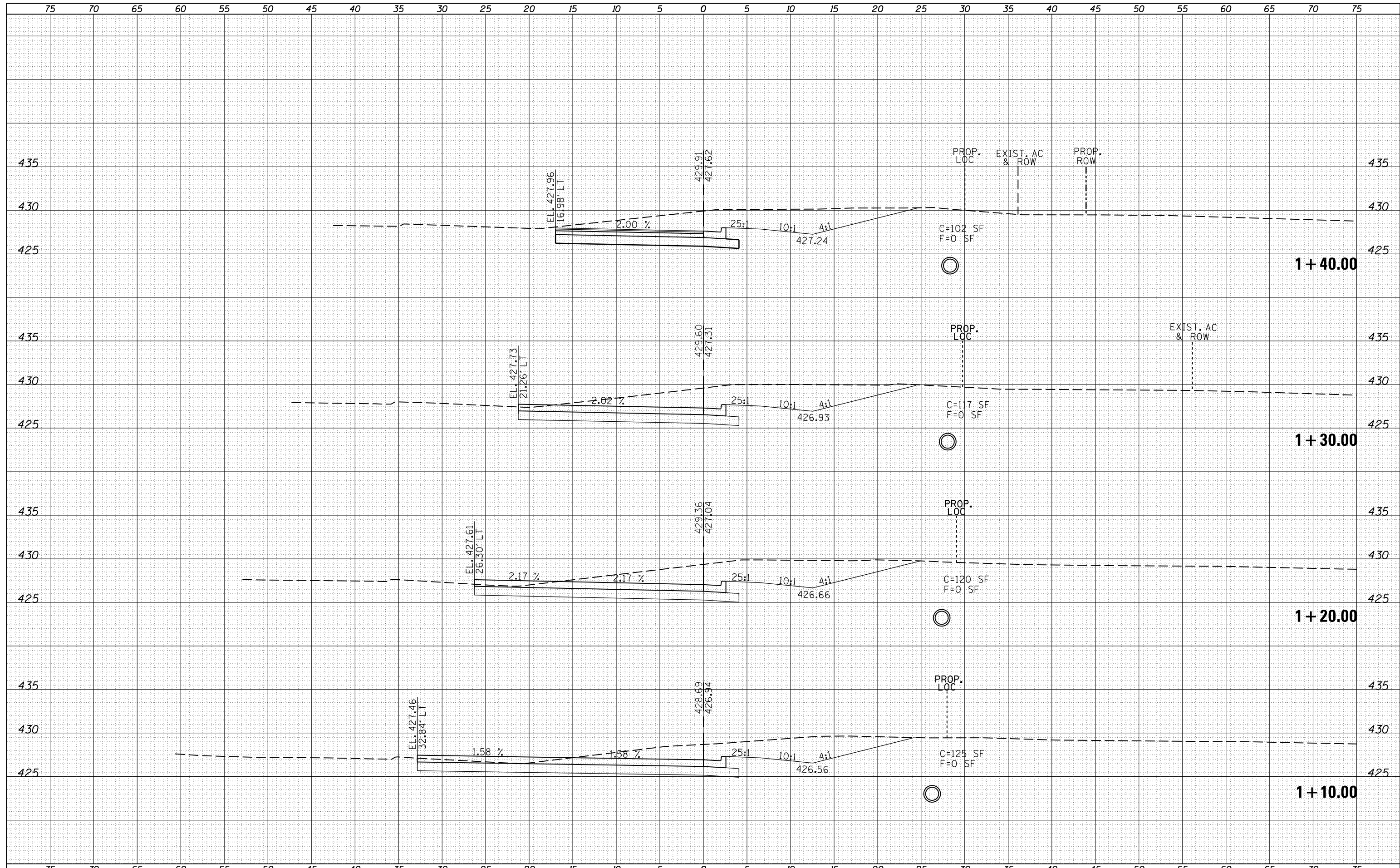
DATE	
BY	
ORIGINAL SURVEY	SURVEYED
NOTE BOOK	PLOTTED
NO.	TEMPLATE
	AREAS CHECKED



FILE NAME =	USER NAME = kelleykd	DESIGNED -	REVISED -	STATE OF ILLINOIS DEPARTMENT OF TRANSPORTATION	CROSS SECTION SHEETS (NE QUAD) GBNEQUAD ALIGNMENT			F.A.P. RTE.	SECTION	COUNTY	TOTAL SHEETS	SHEET NO.
es:\pw\work\pwidth\kelleykd\ad0205725\78216-sht-01\AD5xs.dgn		DRAWN -	REVISED -					331	(1-4)R-1,N-3,TS-3	Williamson	220	203
PLOT SCALE = 10.0000' / in.		CHECKED -	REVISED -		CONTRACT NO. 78216			ILLINOIS FED. AID PROJECT				
PLOT DATE = 12/16/2011		DATE -	REVISED -		SCALE:	SHEET	OF	SHEETS	STA. +70.00	TO	STA. 1+00.00	

DATE	
BY	
FINAL SURVEY	SURVEYED
NOTE BOOK	PLOTTED
NO.	TEMPLATE
	AREAS
	CHECKED

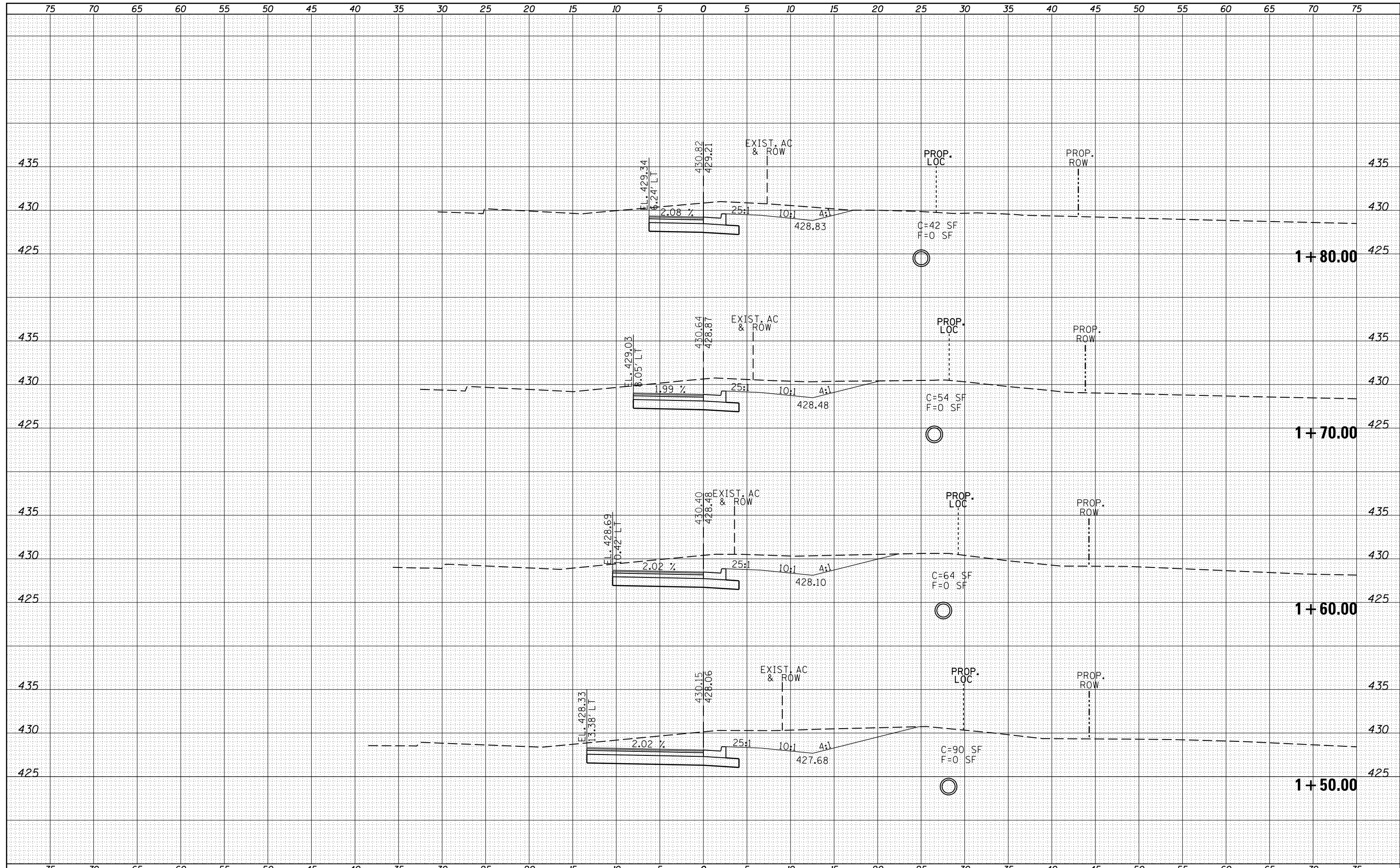
DATE	
BY	
ORIGINAL SURVEY	SURVEYED
NOTE BOOK	PLOTTED
NO.	TEMPLATE
	AREAS
	CHECKED



FILE NAME =	USER NAME = kelleykd	DESIGNED -	REVISED -	STATE OF ILLINOIS DEPARTMENT OF TRANSPORTATION	CROSS SECTION SHEETS (NE QUAD) GBNEQUAD ALIGNMENT			F.A.P. RTE.	SECTION	COUNTY	TOTAL SHEETS	SHEET NO.
es:\pw\work\p\wdot\kelleykd\0205725\78216-sht-0	QUADSxs.dgn	DRAWN -	REVISED -					331	(1-4)R-1,N-3,T5-3	Williamson	220	204
	PLOT SCALE = 10.0000' / in.	CHECKED -	REVISED -		CONTRACT NO. 78216			ILLINOIS FED. AID PROJECT				
	PLOT DATE = 12/16/2011	DATE -	REVISED -		SCALE:	SHEET	OF	SHEETS	STA. 1+10.00	TO STA. 1+40.00		

DATE	
BY	
FINAL SURVEY	SURVEYED
NOTE BOOK	PLOTTED
NO.	TEMPLATE
	AREAS
	CHECKED

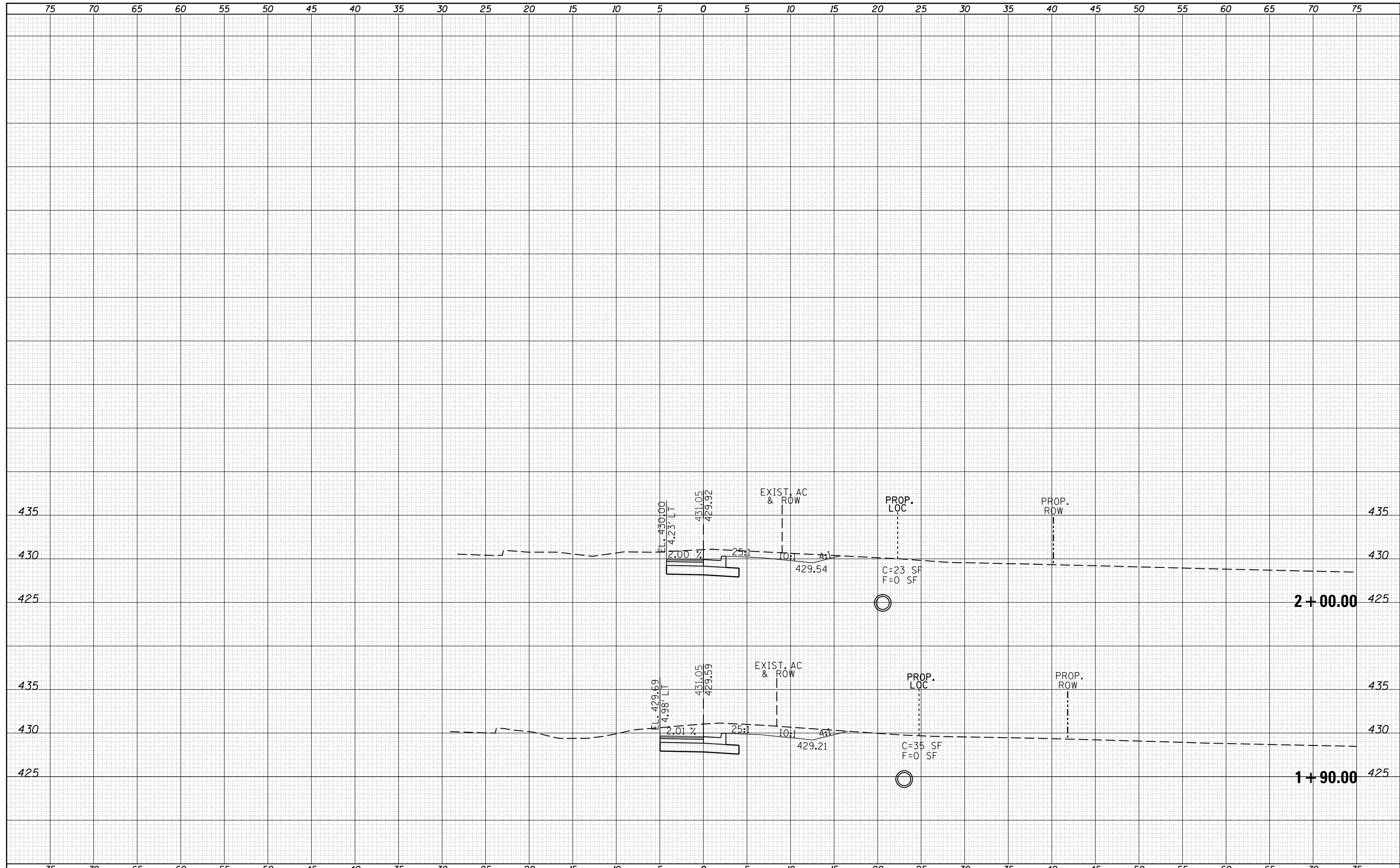
DATE	
BY	
ORIGINAL SURVEY	SURVEYED
NOTE BOOK	PLOTTED
NO.	TEMPLATE
	AREAS
	CHECKED



FILE NAME =	USER NAME = kelleykd	DESIGNED -	REVISED -	STATE OF ILLINOIS DEPARTMENT OF TRANSPORTATION	CROSS SECTION SHEETS (NE QUAD) GBNEQUAD ALIGNMENT			F.A.P. RTE.	SECTION	COUNTY	TOTAL SHEETS	SHEET NO.
es:\pw_work\pwidth\kelleykd\0205725\78216-sht-01\ADSxs.dgn	DRAWN -	REVISED -	331					(1-4)R-1,N-3,TS-3	Williamson	220	205	
PLOT SCALE = 10.0000' / in.	CHECKED -	REVISED -	CONTRACT NO. 78216									
PLOT DATE = 12/16/2011	DATE -	REVISED -	ILLINOIS FED. AID PROJECT									
				SCALE:	SHEET	OF	SHEETS	STA. 1+50.00	TO	STA. 1+80.00		

DATE	
BY	
SURVEYED	
PLOTTED	
TEMPLATE	
AREAS	
CHECKED	
FINAL SURVEY	
NOTE BOOK	
NO.	

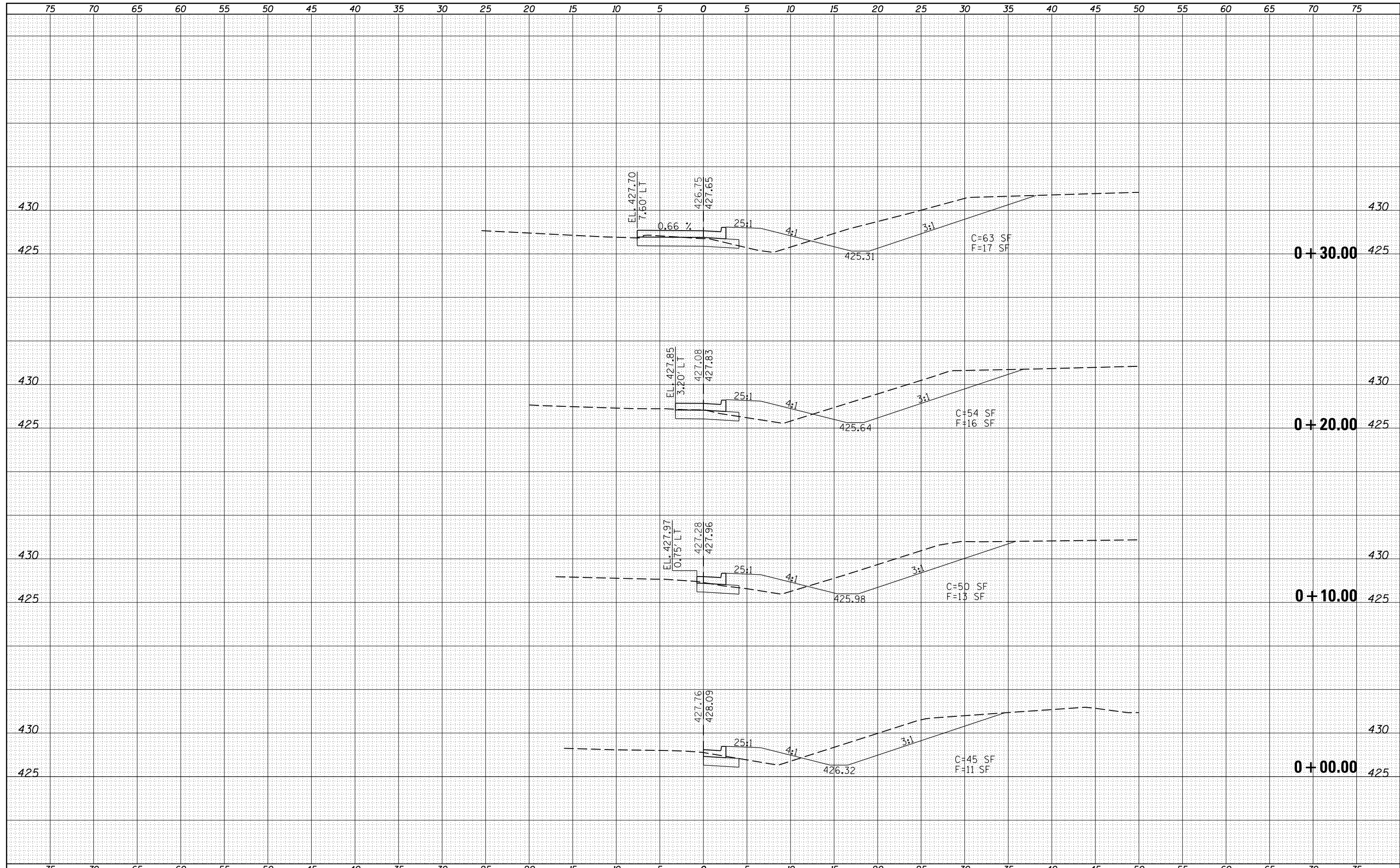
DATE	
BY	
SURVEYED	
PLOTTED	
TEMPLATE	
AREAS	
CHECKED	
ORIGINAL SURVEY	
NOTE BOOK	
NO.	



FILE NAME =	USER NAME = kellek	DESIGNED -	REVISD -	STATE OF ILLINOIS DEPARTMENT OF TRANSPORTATION	CROSS SECTION SHEETS (NE QUAD) GBNEQUAD ALIGNMENT			F.A.P. RTE.	SECTION	COUNTY	TOTAL SHEETS	SHEET NO.
es:\pw\work\p\dot\kellek\d\0205725\78216-sht-0	QUADSxs.dgn	DRAWN -	REVISD -					331	(1-4R-1,N-3,T5-3	Williamson	220	206
PLOT SCALE = 10.0000' / in.	CHECKED -	REVISD -	SCALE:		SHEET	OF	SHEETS	STA. 1+90.00	TO STA. 2+00.00	CONTRACT NO. 78216		
PLOT DATE = 12/16/2011	DATE -	REVISD -	ILLINOIS FED. AID PROJECT									

DATE	
BY	
FINAL SURVEY	SURVEYED
NOTE BOOK	PLOTTED
NO.	TEMPLATE
	AREAS
	CHECKED

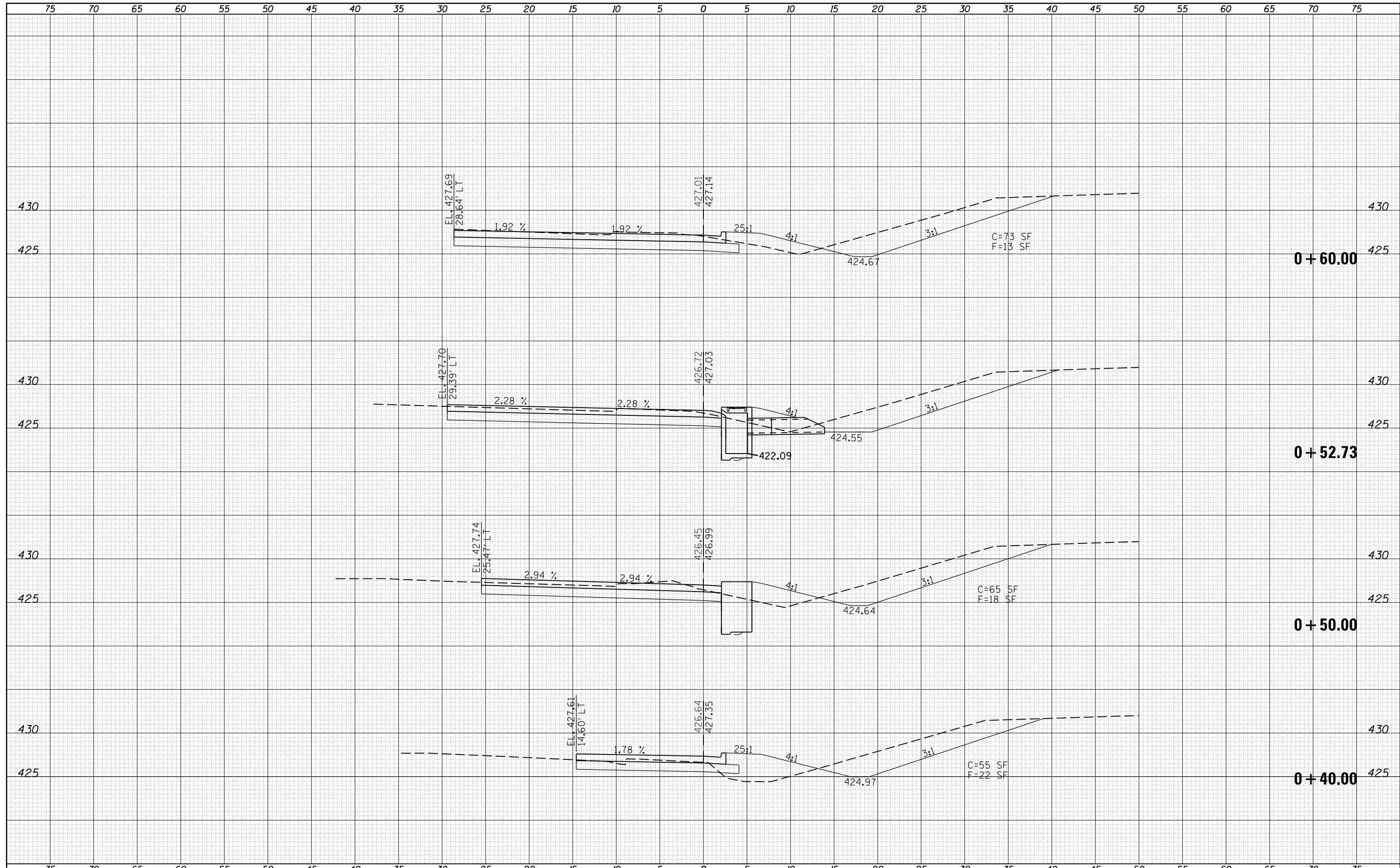
DATE	
BY	
ORIGINAL SURVEY	SURVEYED
NOTE BOOK	PLOTTED
NO.	TEMPLATE
	AREAS
	CHECKED



FILE NAME =	USER NAME = kellek	DESIGNED -	REVISD -	STATE OF ILLINOIS DEPARTMENT OF TRANSPORTATION	CROSS SECTION SHEETS (NW QUAD) NWQUAD ALIGNMENT			F.A.P. RTE.	SECTION	COUNTY	TOTAL SHEETS	SHEET NO.
es:\pw\work\p\dot\kellek\d\0205725\78216-sht-0	QUADS\dgn	DRAWN -	REVISD -					331	(1-4)R-1,N-3,T5-3	Williamson	220	207
	PLOT SCALE = 10.0000' / in.	CHECKED -	REVISD -		SCALE: SHEET OF SHEETS STA. +00.00 TO STA. +30.00			CONTRACT NO. 78216				
	PLOT DATE = 12/16/2011	DATE -	REVISD -		ILLINOIS FED. AID PROJECT							

DATE	
BY	
FINAL SURVEY	SURVEYED
NOTE BOOK	PLOTTED
NO.	TEMPLATE
	AREAS
	CHECKED

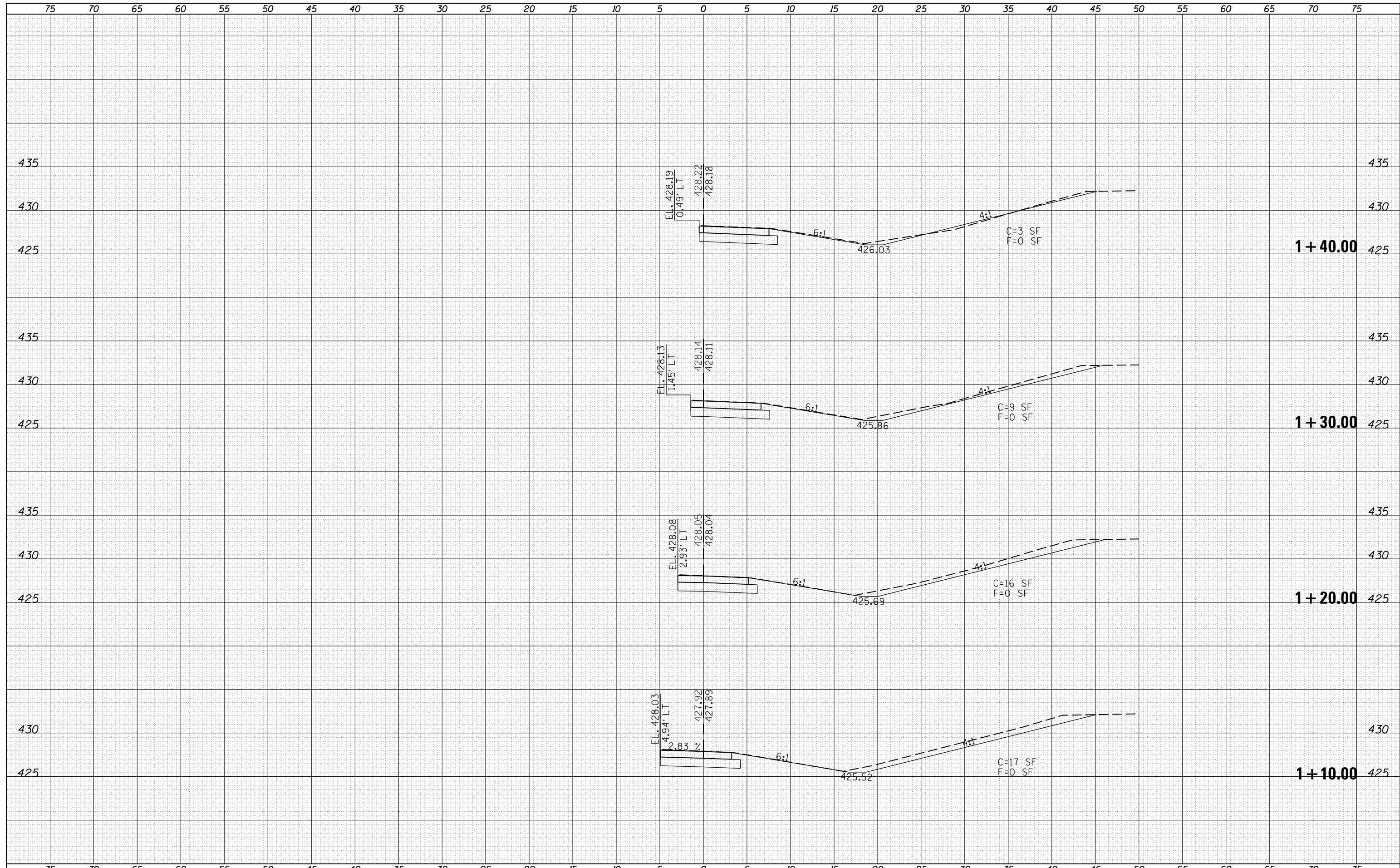
DATE	
BY	
ORIGINAL SURVEY	SURVEYED
NOTE BOOK	PLOTTED
NO.	TEMPLATE
	AREAS
	CHECKED



FILE NAME =	USER NAME = kellek	DESIGNED -	REVISED -	STATE OF ILLINOIS DEPARTMENT OF TRANSPORTATION	CROSS SECTION SHEETS (NW QUAD) NWQUAD ALIGNMENT			F.A.P. RTE.	SECTION	COUNTY	TOTAL SHEETS	SHEET NO.
es:\pw\work\pwidot\kellek\d\0205725\78216-sht-0\QADSxs.dgn		DRAWN -	REVISED -		331	(1-4)R-1,N-3,TS-3	Williamson	220	208			
PLOT SCALE = 10.0000' / in.		CHECKED -	REVISED -		SCALE: SHEET OF SHEETS STA. +40.00 TO STA. +60.00			CONTRACT NO. 78216				
PLOT DATE = 12/16/2011		DATE -	REVISED -		ILLINOIS FED. AID PROJECT							

DATE	
BY	
SURVEYED	
PLOTTED	
TEMPLATE	
AREAS	
CHECKED	
FINAL SURVEY	
NOTE BOOK	
NO.	

DATE	
BY	
SURVEYED	
PLOTTED	
TEMPLATE	
AREAS	
CHECKED	
ORIGINAL SURVEY	
NOTE BOOK	
NO.	



FILE NAME =
 es:\pw_work\pwidot\kellykd\0205725\78216-sht-0

USER NAME = kellykd	DESIGNED -	REVISD -
QUADS.dgn	DRAWN -	REVISD -
PLOT SCALE = 10.0000' / in.	CHECKED -	REVISD -
PLOT DATE = 12/16/2011	DATE -	REVISD -

**STATE OF ILLINOIS
 DEPARTMENT OF TRANSPORTATION**

CROSS SECTION SHEETS (NW QUAD) NWQUAD ALIGNMENT

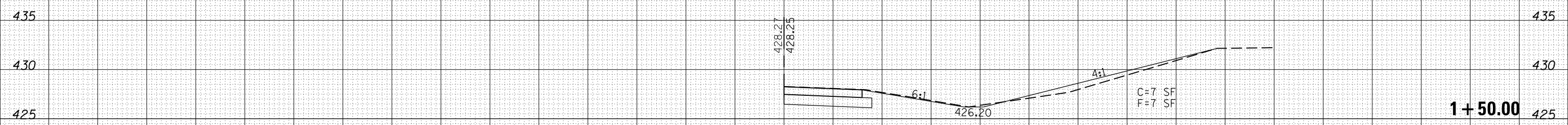
SCALE: SHEET OF SHEETS STA. 1+10.00 TO STA. 1+40.00

F.A.P. RTE.	SECTION	COUNTY	TOTAL SHEETS	SHEET NO.
331	(1-4)R-1,N-3,TS-3	Williamson	220	210
CONTRACT NO. 78216				
ILLINOIS FED. AID PROJECT				

75 70 65 60 55 50 45 40 35 30 25 20 15 10 5 0 5 10 15 20 25 30 35 40 45 50 55 60 65 70 75

BY	DATE
FINAL SURVEY	SURVEYED
NOTE BOOK	PLOTTED
NO.	TEMPLATE
	AREAS
	CHECKED

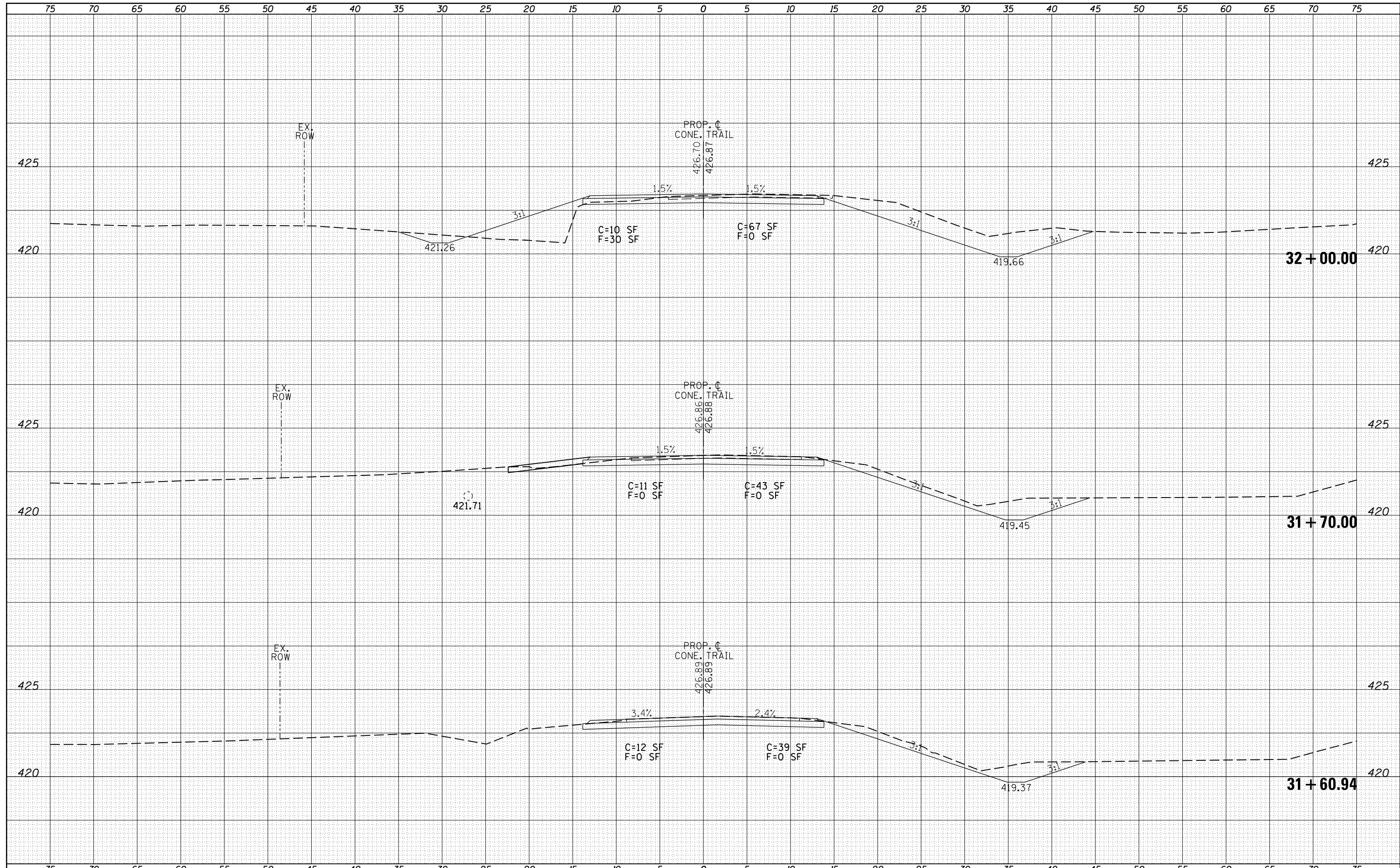
BY	DATE
ORIGINAL SURVEY	SURVEYED
NOTE BOOK	PLOTTED
NO.	TEMPLATE
	AREAS
	CHECKED



FILE NAME =	USER NAME = kellek	DESIGNED -	REVISED -	<p align="center">STATE OF ILLINOIS DEPARTMENT OF TRANSPORTATION</p> <p align="center">CROSS SECTION SHEETS (NW QUAD) NWQUAD ALIGNMENT</p> <p>SCALE: SHEET OF SHEETS STA. 1+50.00 TO STA. 1+50.00</p>	F.A.P. RTE.	SECTION	COUNTY	TOTAL SHEETS	SHEET NO.
es:\pw\work\p\p\dot\kellek\d\0205725\78216-sht-0	QUADSxs.dgn	DRAWN -	REVISED -		331	(1-4)R-1,N-3,TS-3	Williamson	220	211
	PLOT SCALE = 10.0000' / in.	CHECKED -	REVISED -		CONTRACT NO. 78216				
	PLOT DATE = 12/16/2011	DATE -	REVISED -		ILLINOIS FED. AID PROJECT				

DATE	
BY	
SURVEYED	
PLOTTED	
TEMPLATE	
AREAS	
CHECKED	
FINAL SURVEY	
NOTE BOOK	
NO.	

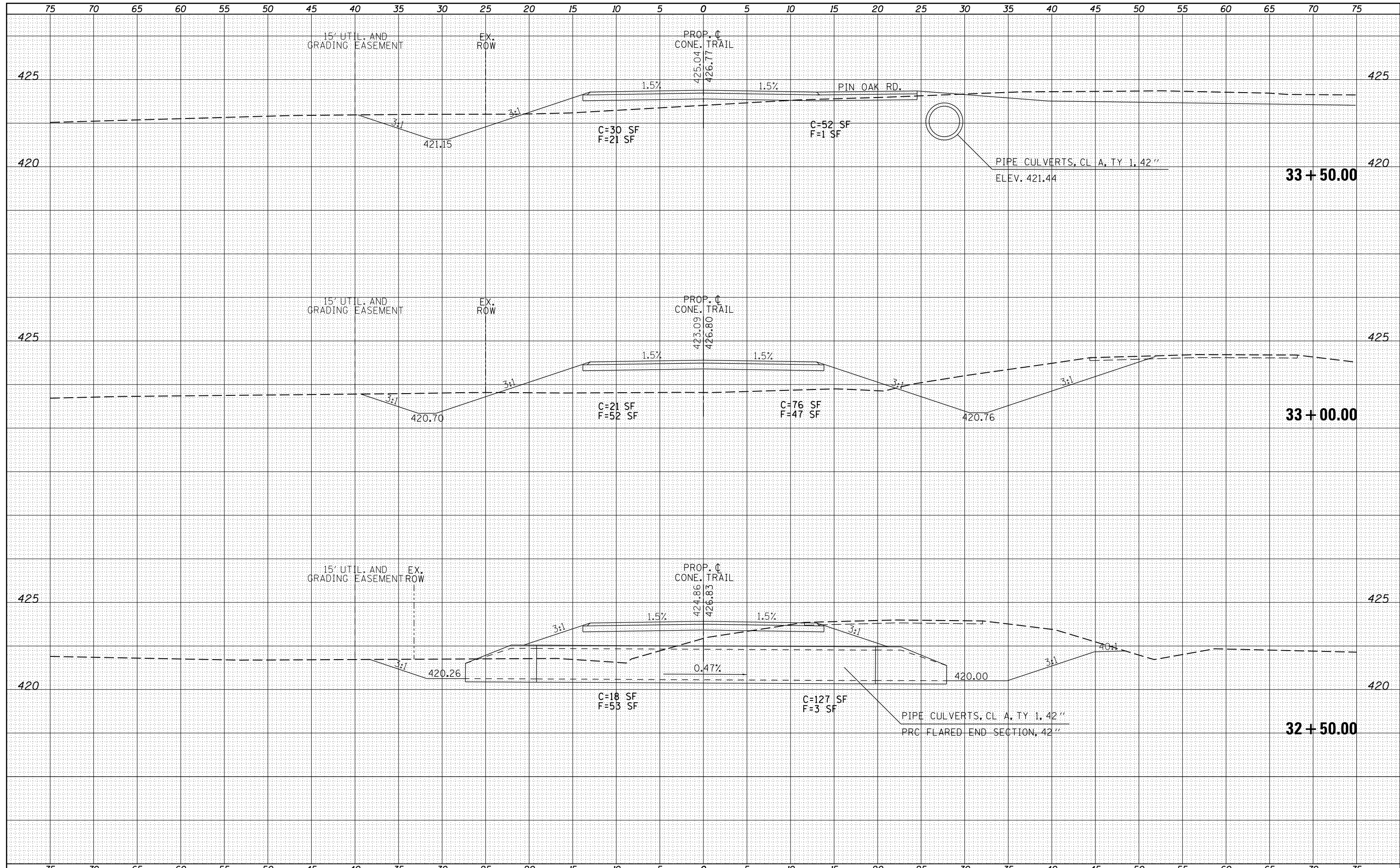
DATE	
BY	
SURVEYED	
PLOTTED	
TEMPLATE	
AREAS	
CHECKED	
ORIGINAL SURVEY	
NOTE BOOK	
NO.	



FILE NAME =	USER NAME = kellekcd	DESIGNED -	REVISED -	STATE OF ILLINOIS DEPARTMENT OF TRANSPORTATION	CROSS SECTION SHEETS CONESTOGA TRAIL	F.A.P. RTE.	SECTION	COUNTY	TOTAL SHEETS	SHEET NO.	
es:\pwork\pwork\kellekcd\0205725\78216-sht-01.dgn	GREENBR.s.dgn	DRAWN -	REVISED -			331	(1-4)R-1,N-3,TS-3	Williamson	220	212	
PLOT SCALE = 10.0000' / in.	CHECKED -	REVISED -	REVISED -			CONTRACT NO. 78216		ILLINOIS FED. AID PROJECT			
PLOT DATE = 12/16/2011	DATE -	REVISED -	REVISED -			SCALE:	SHEET OF SHEETS	STA. 31+60.94 TO STA. 32+00.00			

DATE	
BY	
FINAL SURVEY	
SURVEYED	
PLOTTED	
TEMPLATE	
NOTE BOOK	
AREAS CHECKED	
NO.	

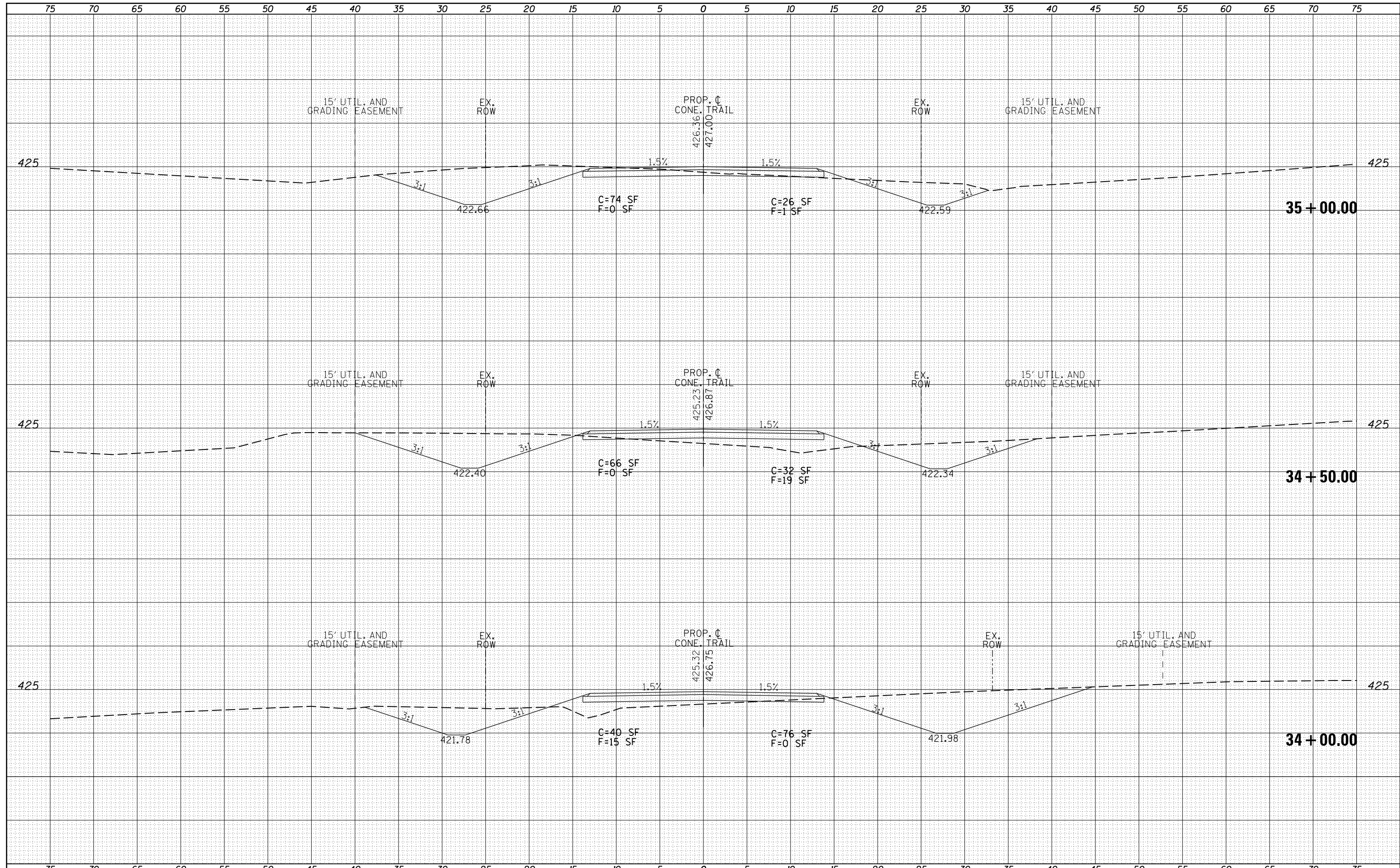
DATE	
BY	
ORIGINAL SURVEY	
SURVEYED	
PLOTTED	
TEMPLATE	
NOTE BOOK	
AREAS CHECKED	
NO.	



FILE NAME =	USER NAME = kellek	DESIGNED -	REVISED -	STATE OF ILLINOIS DEPARTMENT OF TRANSPORTATION	CROSS SECTION SHEETS CONESTOGA TRAIL			F.A.P. RTE.	SECTION	COUNTY	TOTAL SHEETS	SHEET NO.
c:\pwwork\pwwork\kellek\d0205725\78216-sht-01.dgn		DRAWN -	REVISED -		331	(1-4)R-1,N-3,TS-3	Williamson	220	213			
PLOT SCALE = 10.0000' / in.		CHECKED -	REVISED -		CONTRACT NO. 78216							
PLOT DATE = 12/16/2011		DATE -	REVISED -		SCALE:	SHEET	OF	SHEETS	STA. 32+50.00	TO STA. 33+50.00	ILLINOIS FED. AID PROJECT	

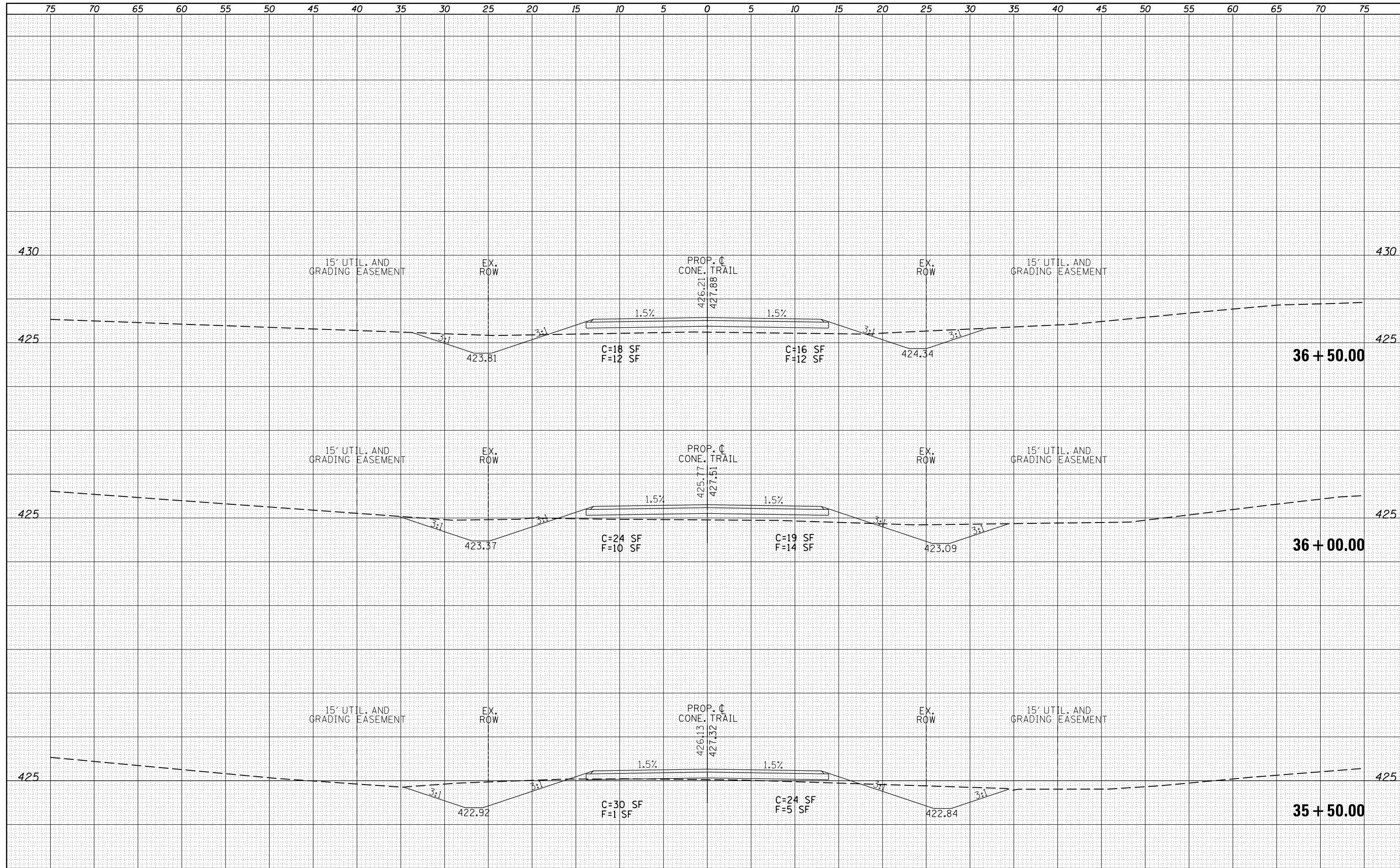
DATE	
BY	
FINAL SURVEY	
SURVEYED	
PLOTTED	
TEMPLATE	
NOTE BOOK	
AREAS CHECKED	
NO.	

DATE	
BY	
ORIGINAL SURVEY	
SURVEYED	
PLOTTED	
TEMPLATE	
NOTE BOOK	
AREAS CHECKED	
NO.	



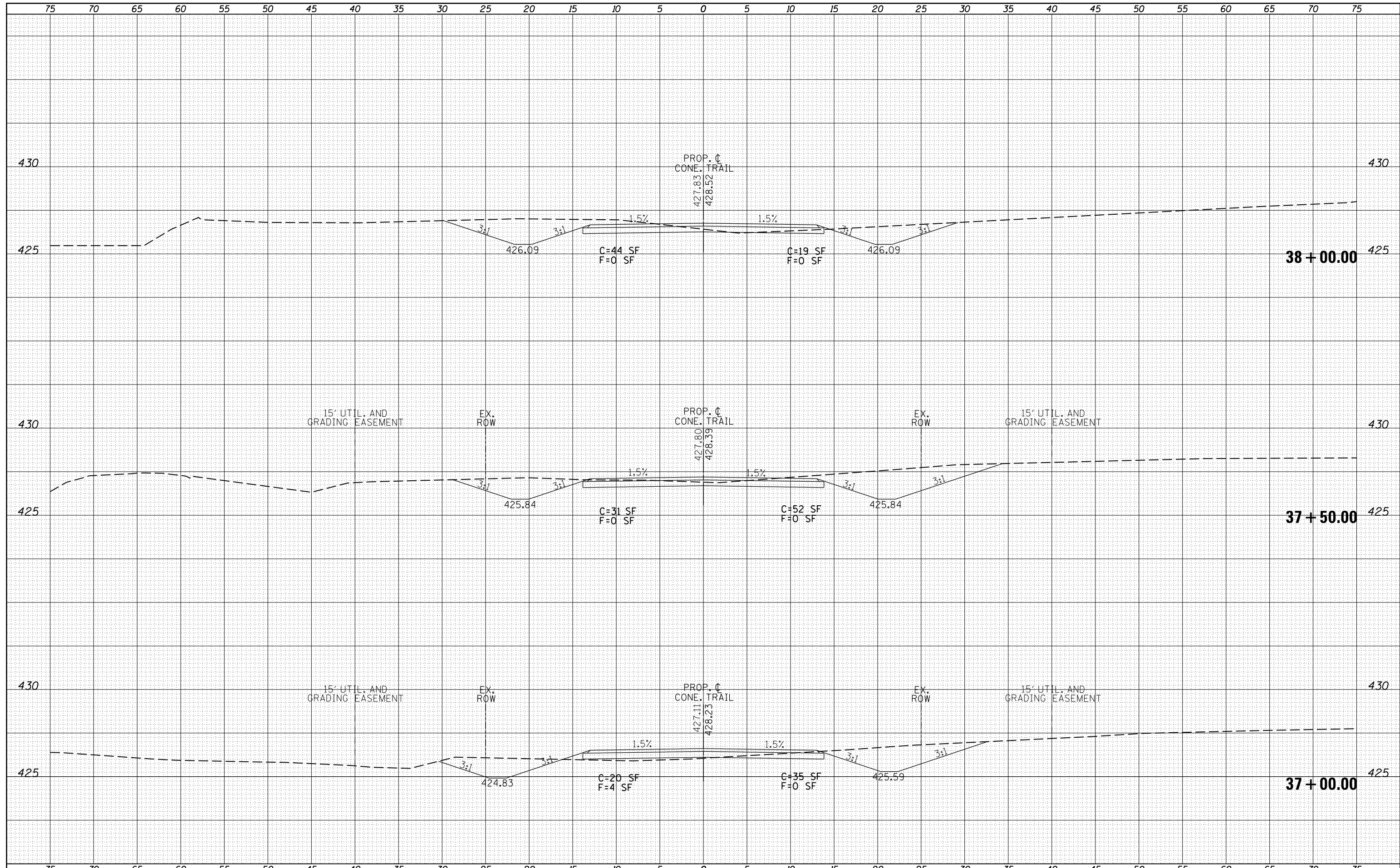
DATE	
BY	
FINAL SURVEY	
NOTE BOOK NO.	
SURVEYED	
PLOTTED	
TEMPLATE	
AREAS CHECKED	

DATE	
BY	
ORIGINAL SURVEY	
NOTE BOOK NO.	
SURVEYED	
PLOTTED	
TEMPLATE	
AREAS CHECKED	



DATE	
BY	
FINAL SURVEY	SURVEYED
NOTE BOOK	PLOTTED
NO.	TEMPLATE
	AREAS
	CHECKED

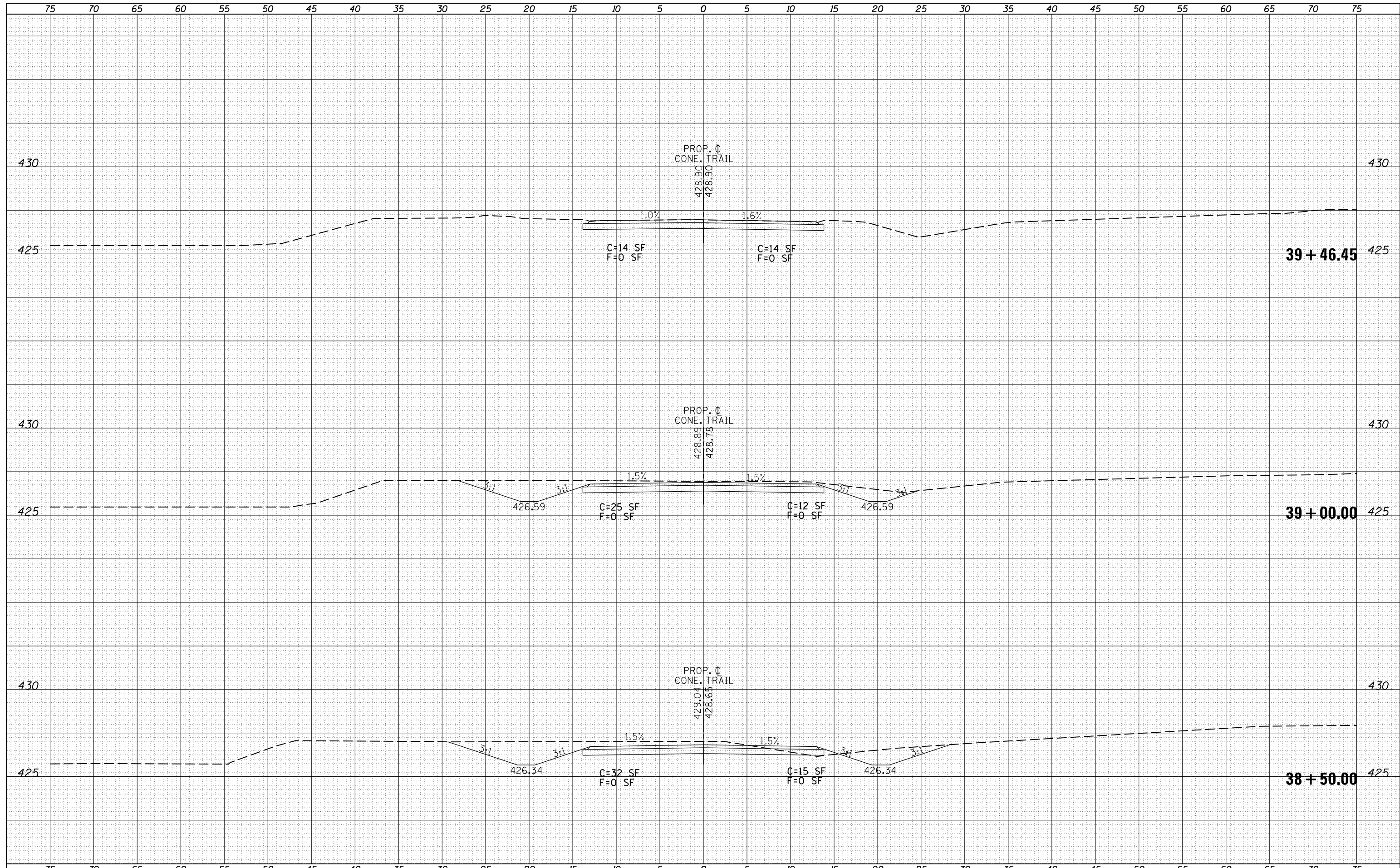
DATE	
BY	
ORIGINAL SURVEY	SURVEYED
NOTE BOOK	PLOTTED
NO.	TEMPLATE
	AREAS
	CHECKED



FILE NAME =	USER NAME = kellek	DESIGNED -	REVISIED -	STATE OF ILLINOIS DEPARTMENT OF TRANSPORTATION	CROSS SECTION SHEETS CONESTOGA TRAIL			F.A.P. RTE.	SECTION	COUNTY	TOTAL SHEETS	SHEET NO.
es:\pw_work\pwidot\kellek\d0205725\78216-sht-0	GREENBR.s.dgn	DRAWN -	REVISIED -		331	(1-4)R-1,N-3,TS-3	Williamson	220	216			
PLOT SCALE = 10.0000' / in.	CHECKED -	REVISIED -	SCALE:		SHEET	OF	SHEETS	STA. 37+00.00	TO STA. 38+00.00	CONTRACT NO. 78216		
PLOT DATE = 12/16/2011	DATE -	REVISIED -	ILLINOIS FED. AID PROJECT									

DATE	
BY	
FINAL SURVEY	SURVEYED
NOTE BOOK	PLOTTED
NO.	TEMPLATE
	AREAS
	CHECKED

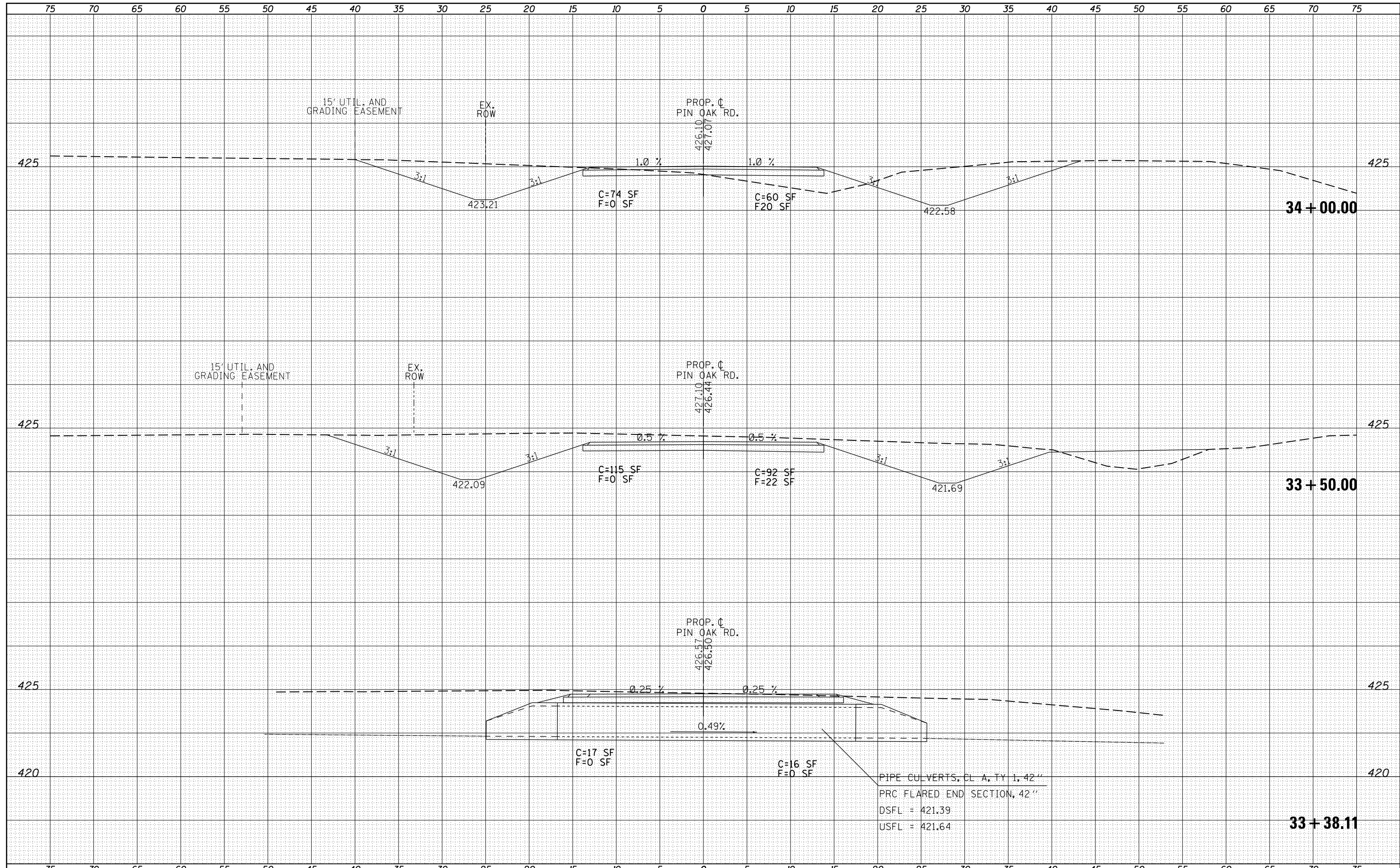
DATE	
BY	
ORIGINAL SURVEY	SURVEYED
NOTE BOOK	PLOTTED
NO.	TEMPLATE
	AREAS
	CHECKED



FILE NAME =	USER NAME = kellekcd	DESIGNED -	REVISED -	STATE OF ILLINOIS DEPARTMENT OF TRANSPORTATION	CROSS SECTION SHEETS CONESTOGA TRAIL	F.A.P. RTE.	SECTION	COUNTY	TOTAL SHEETS	SHEET NO.
es:\pw\work\pwidot\kellekcd\0205725\78216-sht-01.dgn	GREENBR.s.dgn	DRAWN -	REVISED -			331	(1-4)R-1,N-3,TS-3	Williamson	220	217
PLOT SCALE = 10.0000' / in.		CHECKED -	REVISED -			CONTRACT NO. 78216		ILLINOIS FED. AID PROJECT		
PLOT DATE = 12/16/2011		DATE -	REVISED -			SCALE:	SHEET OF SHEETS	STA. 38+50.00 TO STA. 39+46.45		

DATE	
BY	
SURVEYED	
PLOTTED	
TEMPLATE	
AREAS	
CHECKED	
FINAL SURVEY	
NOTE BOOK	
NO.	

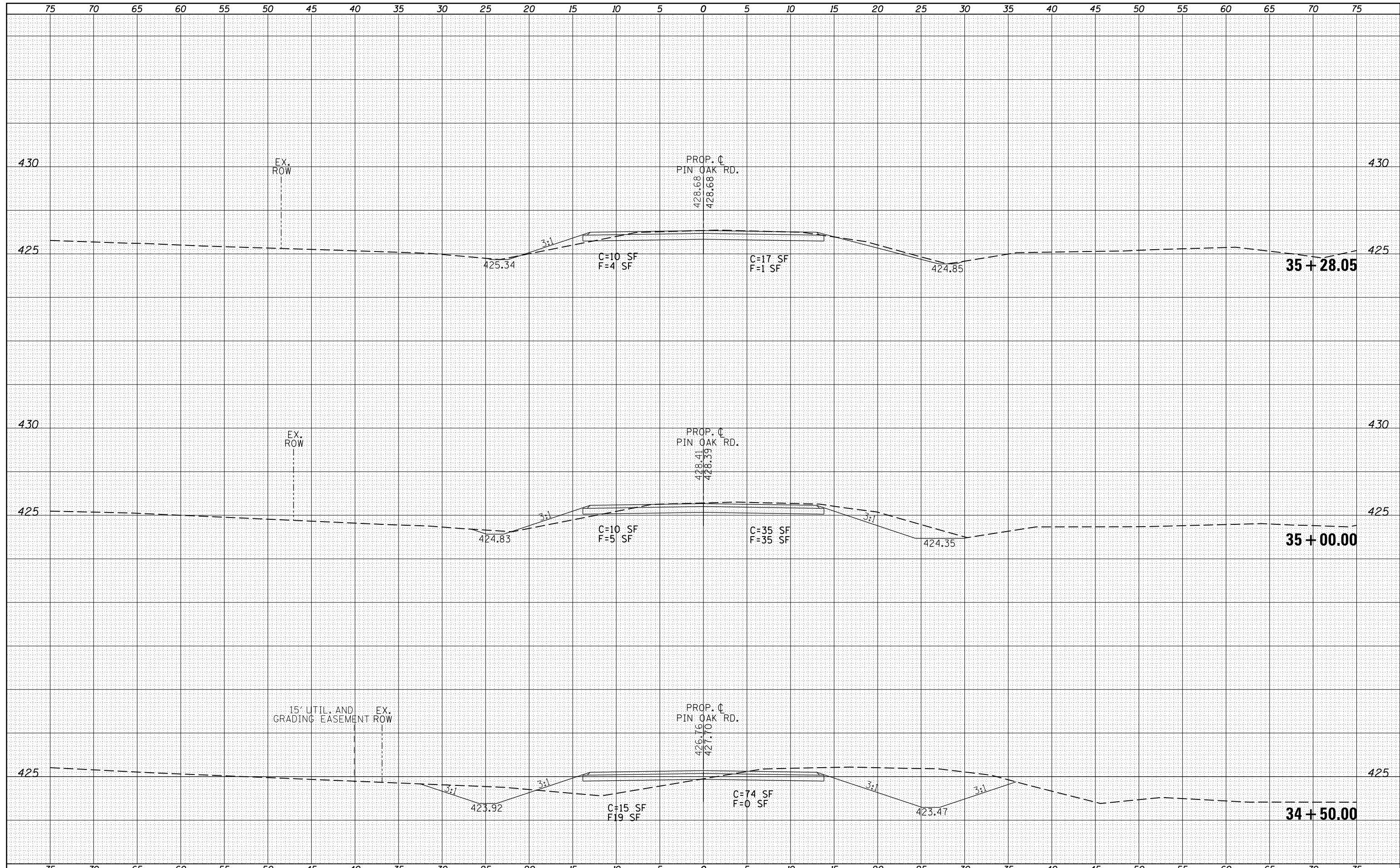
DATE	
BY	
SURVEYED	
PLOTTED	
TEMPLATE	
AREAS	
CHECKED	
ORIGINAL SURVEY	
NOTE BOOK	
NO.	



FILE NAME =	USER NAME = kellek	DESIGNED -	REVISED -	STATE OF ILLINOIS DEPARTMENT OF TRANSPORTATION	CROSS SECTION SHEETS PIN OAK RD.	F.A.P. RTE.	SECTION	COUNTY	TOTAL SHEETS	SHEET NO.	
es:\pw\work\pwidth\kellek\d\0205725\78216-shr-GR	REENBR.s.dgn	DRAWN -	REVISED -			331	(1-4)R-1,N-3,TS-3	Williamson	220	218	
		CHECKED -	REVISED -			CONTRACT NO. 78216					
		DATE -	REVISED -			SCALE:	SHEET	OF	SHEETS	STA. 33+38.11	TO STA. 34+00.00

DATE	
BY	
SURVEYED	
PLOTTED	
TEMPLATE	
AREAS	
CHECKED	
FINAL SURVEY	
NOTE BOOK	
NO.	

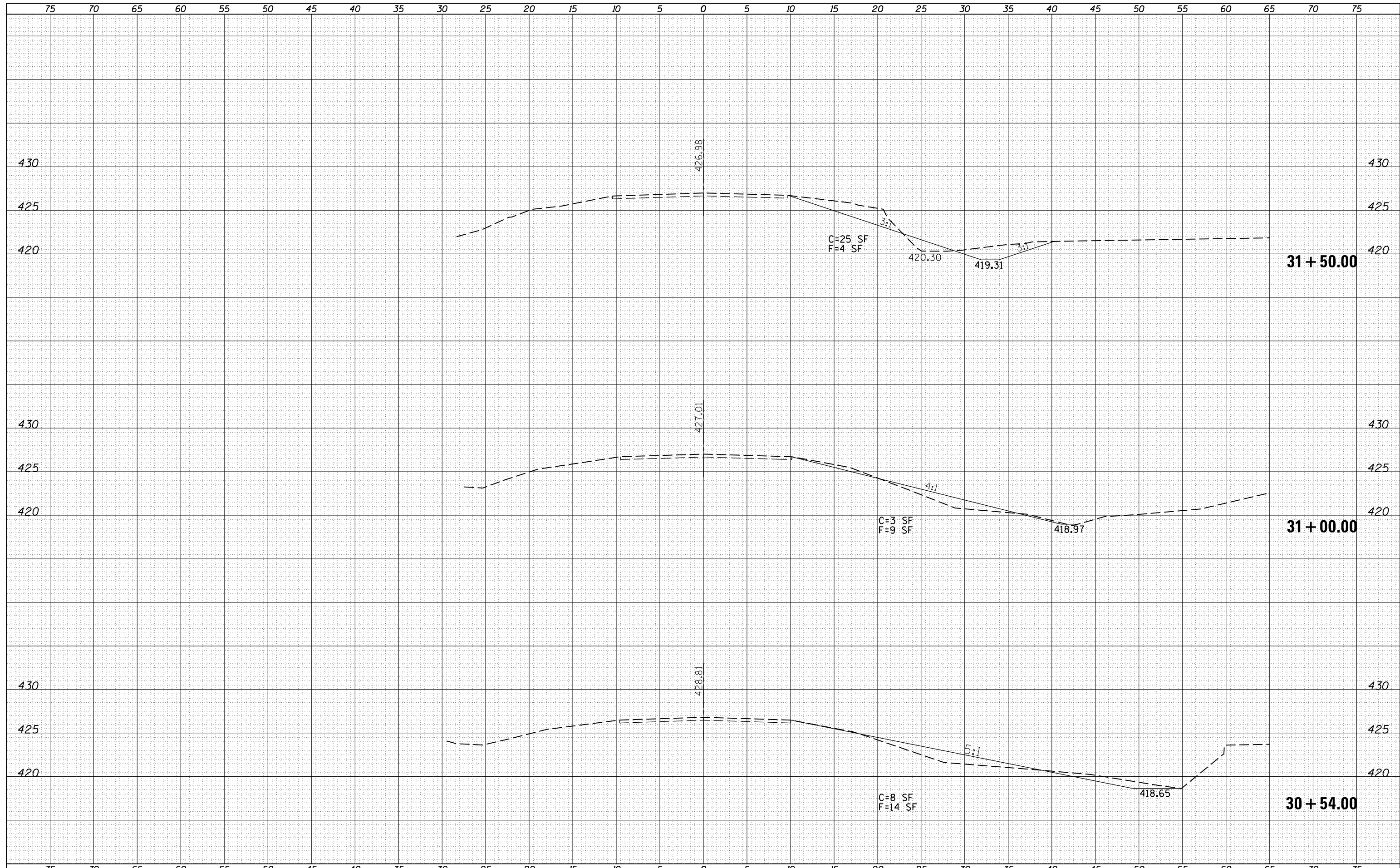
DATE	
BY	
SURVEYED	
PLOTTED	
TEMPLATE	
AREAS	
CHECKED	
ORIGINAL SURVEY	
NOTE BOOK	
NO.	



FILE NAME =	USER NAME = kellek	DESIGNED -	REVISD -	STATE OF ILLINOIS DEPARTMENT OF TRANSPORTATION	CROSS SECTION SHEETS PIN OAK RD.	F.A.P. RTE.	SECTION	COUNTY	TOTAL SHEETS	SHEET NO.
es:\pw\work\pwidth\kellek\d\0205725\78216-sh-t-GR	REENBR.s.dgn	DRAWN -	REVISD -			331	(1-4)R-1,N-3,TS-3	Williamson	220	219
PLOT SCALE = 10.0000' / in.		CHECKED -	REVISD -			CONTRACT NO. 78216				
PLOT DATE = 12/16/2011		DATE -	REVISD -			ILLINOIS FED. AID PROJECT				
SCALE:						SHEET	OF	SHEETS	STA. 34+50.00	TO STA. 35+28.05

DATE	
BY	
SURVEYED	
PLOTTED	
TEMPLATE	
AREAS	
CHECKED	
FINAL SURVEY	
NOTE BOOK	
NO.	

DATE	
BY	
SURVEYED	
PLOTTED	
TEMPLATE	
AREAS	
CHECKED	
ORIGINAL SURVEY	
NOTE BOOK	
NO.	



FILE NAME =	USER NAME = kellek	DESIGNED -	REVISED -	STATE OF ILLINOIS DEPARTMENT OF TRANSPORTATION	CROSS SECTION SHEETS PIN OAK RD.			F.A.P. RTE.	SECTION	COUNTY	TOTAL SHEETS	SHEET NO.
es:\pw\work\pwidot\kellek\d0205725\78216-sht-CREENBRxs.dgn		DRAWN -	REVISED -		331	(1-4)R-1,N-3,TS-3	Williamson	220	220			
PLOT SCALE = 10.0000' / in.		CHECKED -	REVISED -		CONTRACT NO. 78216							
PLOT DATE = 12/16/2011		DATE -	REVISED -		SCALE:	SHEET	OF	SHEETS	STA. 30+54.00	TO STA. 31+50.00	ILLINOIS FED. AID PROJECT	