

F.A. RTE.	SECTION	COUNTY	TOTAL SHEETS	SHEET NO.
	10-00019-00-SW	ROCK ISLAND	40	1
	ILLINOIS	CONTRACT NO. 85555		

INDEX OF SHEETS	
SHT NO	TITLE
1	COVER SHEET
2	GENERAL NOTES
3-4	SUMMARY OF QUANTITIES
5-6	TYPICAL SECTIONS
7	HORIZONTAL AND VERTICAL CONTROL
8-9	SCHEDULES OF QUANTITIES

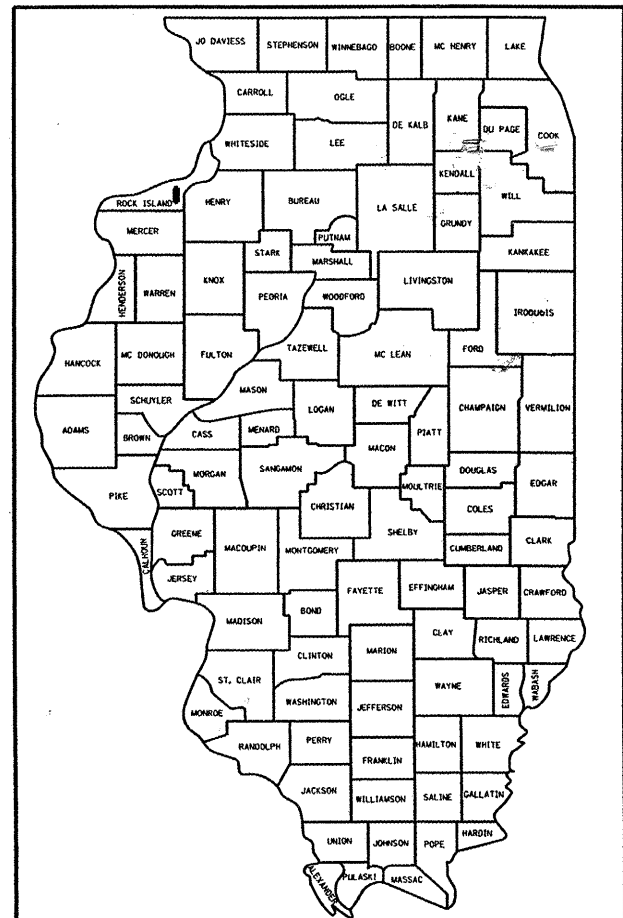
INDEX OF SHEETS (CONT)	
SHT NO	TITLE
10-12	PLAN AND PROFILE SHEETS
13-14	EROSION CONTROL PLANS
15-16	BORING LOGS
17-22	SPECIAL DETAILS
23	DISTRICT 2 STANDARDS
24-40	CROSS SECTIONS

STATE OF ILLINOIS  
DEPARTMENT OF TRANSPORTATION  
DIVISION OF HIGHWAYS

**PROPOSED  
HIGHWAY PLANS**

FAU 5846 (1ST STREET)  
VILLAGE OF COAL VALLEY  
1ST STREET SIDEWALK  
SECTION 10-00019-00-SW  
PROJECT SRTS-4009(055)  
ROCK ISLAND COUNTY  
JOB NO. C-40-046-09

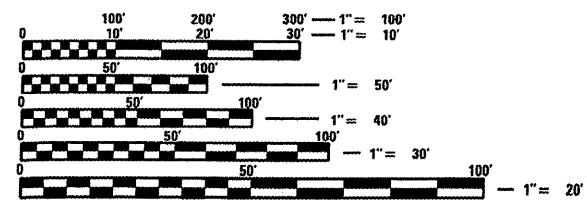
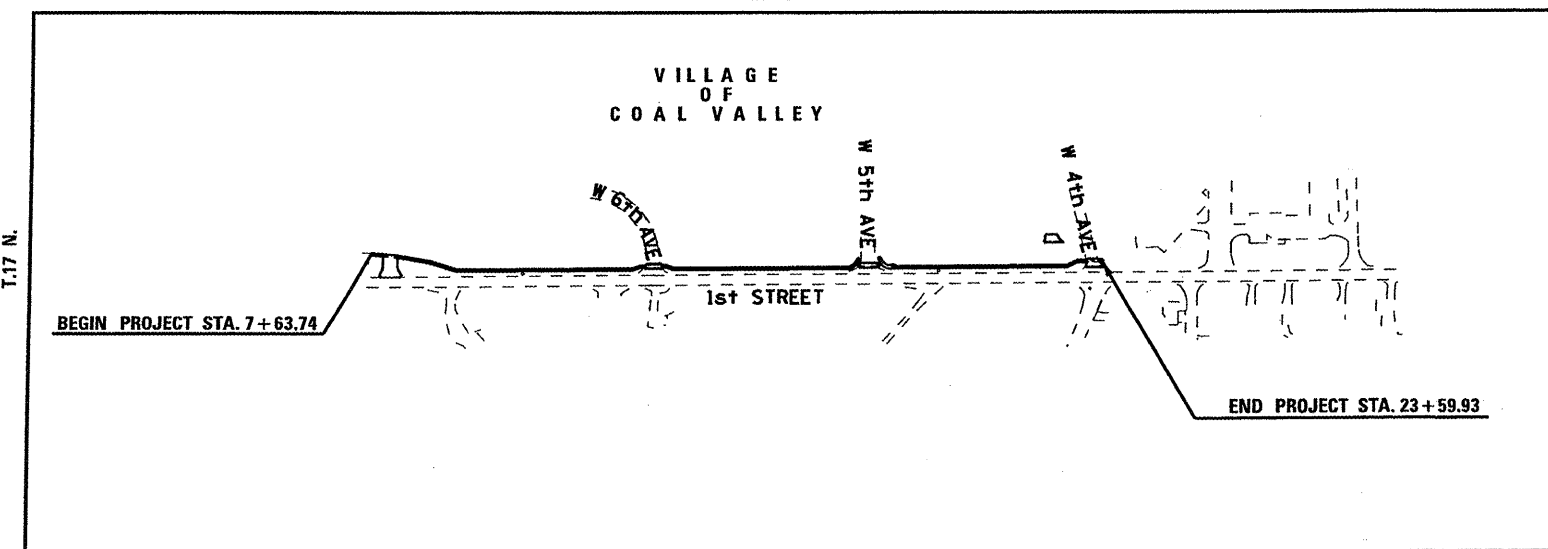
R.1 E.



LOCATION OF SECTION INDICATED THIS: -

HIGHWAY STANDARDS

- 000001-06 STANDARDS SYMBOLS, ABBREVIATIONS, AND PATTERNS
- 001001-02 AREAS OF REINFORCEMENT REBARS
- 280001-06 TEMPORARY EROSION CONTROL SYSTEMS
- 420001-07 PAVEMENT JOINTS
- 424001-06 PERPENDICULAR CURB RAMPS FOR SIDEWALKS
- 442201-03 CLASS C AND D PATCHES
- 542406-01 METAL END SECTIONS FOR PIPE ARCHES
- 664001-02 CHAIN LINK FENCE
- 701001-02 OFF-RD OPERATIONS, 2L, 2W, MORE THAN 15' AWAY
- 701006-03 OFF-RD OPERATIONS, 2L, 2W, 15' TO 24" FROM PAVEMENT EDGE
- 701301-04 LANE CLOSURE, 2L, 2W, SHORT TIME OPERATIONS
- 701501-06 URBAN LANE CLOSURE, 2L, 2W, UNDIVIDED
- 701801-05 LANE CLOSURE MULTILANE 1W OR 2W CROSSWALK OR SIDEWALK CLOSURE
- 701901-02 TRAFFIC CONTROL DEVICES
- 720011-01 METAL POSTS FOR SIGNS, MARKERS & DELINEATORS
- 728001-01 TELESCOPING STEEL SIGN SUPPORT
- 729001-01 APPLICATIONS OF TYPES A & B METAL POSTS (FOR SIGNS & MARKERS)
- 601101-01 CONCRETE HEADWALL FOR PIPE DRAINS



FULL SIZE PLANS HAVE BEEN PREPARED USING STANDARD ENGINEERING SCALES. REDUCED SIZED PLANS WILL NOT CONFORM TO STANDARD SCALES. IN MAKING MEASUREMENTS ON REDUCED PLANS, THE ABOVE SCALES MAY BE USED.

J.U.L.I.E.  
JOINT UTILITY LOCATION INFORMATION FOR EXCAVATION  
1-800-892-0123  
OR 811



LOCATION MAP

NET LENGTH OF PROJECT = 1596.19 FT = 0.302 MILES

PRINTED BY THE AUTHORITY  
OF THE STATE OF ILLINOIS



Rock Island, IL • Bettendorf, IA • Rockford, IL • Sycamore, IL  
(309) 798-7644 (563) 344-0203 (815) 865-4400 (815) 865-3825  
www.missman.com

PREPARED BY MISSMAN, INC.

STATE OF ILLINOIS  
DEPARTMENT OF TRANSPORTATION  
DIVISION OF HIGHWAYS

APPROVED 1-13 2012  
PRESIDENT PRO TEM, VILLAGE OF COAL VALLEY

PASSED JAN 13 2012  
DISTRICT ENGINEER LOCAL ROADS AND STREETS

RELEASING FOR BID BASED ON LIMITED REVIEW JAN 13 2012  
DEPUTY DIRECTOR OF HIGHWAYS, REGION #2 ENGINEER

ENGINEER'S CERTIFICATE

I HEREBY CERTIFY THAT THIS ENGINEERING DOCUMENT WAS PREPARED BY ME OR UNDER MY DIRECT PERSONAL SUPERVISION AND THAT I AM A DULY LICENSED PROFESSIONAL ENGINEER UNDER THE LAWS OF THE STATE OF ILLINOIS.

Bryce A. Johnson 1-13-12  
DATE  
BRYCE A. JOHNSON  
IL REGISTRATION NO. 062-057017  
EXPIRATION DATE: 11-30-13

PAGES OR SHEETS COVERED BY THIS SEAL: ALL

CONTRACT NO. 85555