

FOR INDEX OF SHEETS, SEE SHEET NO. 2

FOR LIST OF HIGHWAY STANDARDS, SEE SHEET NO. 2

TRAFFIC DATA

DESIGN DESIGNATION:
F.A.U. 3799 (RIVER RD.) = COLLECTOR

ADT:
DESIGN
F.A.U. 3799 (RIVER RD.) = 7,600 (2030)

POSTED SPEED:
F.A.U. 3799 (RIVER RD.) = 30 MPH

DESIGN SPEED:
F.A.U. 3799 (RIVER RD.) = 30 MPH

BENCHMARK DATA

BENCHMARK #1:
R.R. SPIKE 2ND P.P.W. OF BRIDGE
40.3' RT., STA. 96+84.8, ELEV. 580.37

BENCHMARK #2:
CHSLD. "C" S.W. HDWL. OF BRIDGE
19.3' RT., STA. 99+58.9, ELEV. 587.24

BENCHMARK #3:
CHSLD. "C" N.E. COR. RET. WALL AT RIVER RD. & KING ST.
19.1' RT., STA. 102+80.9, ELEV. 596.00

UTILITY CONTACT INFORMATION

ELECTRIC: COMMONWEALTH EDISON
ATTN: MR. JOSEPH STACHO
1N423 SWIFT RD.
LOMBARD, IL 60148
1-630-961-4645

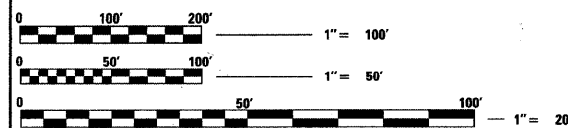
TELEPHONE: A.T.&T.
ATTN: MR. BRUCE ROBBINS
65 WEST WEBSTER - FLOOR 2E
JOLIET, IL 60432
1-815-722-0349

GAS: NICOR GAS
ATTN: MS. CONNIE LANE
1844 FERRY ROAD
NAPERVILLE, IL. 60563
(630) 388-3830

CABLE T.V.: COMCAST CABLE COMMUNICATIONS
ATTN: MS. MARTHA GIERAS
688 INDUSTRIAL DRIVE
ELMHURST, IL. 60126
(630) 600-6352

WATER & SEWER:
UNITED CITY OF YORKVILLE
ATTN: MR. BRAD SANDERSON
800 GAME FARM RD.
YORKVILLE, IL 60560
1-630-553-4350

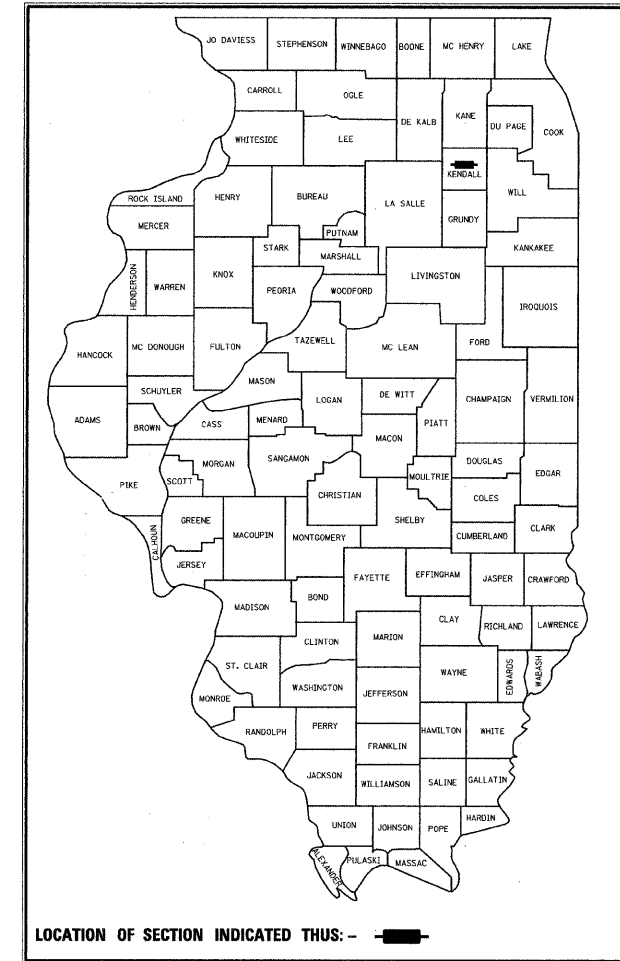
J.U.L.I.E. DIG NO:
JOINT UTILITY LOCATING INFORMATION FOR EXCAVATION
1-800-892-0123



FULL SIZE PLANS HAVE BEEN PREPARED USING STANDARD ENGINEERING SCALES, REDUCED SIZED PLANS WILL NOT CONFORM TO STANDARD SCALES. IN MAKING MEASUREMENTS ON REDUCED PLANS, THE ABOVE SCALES MAY BE USED

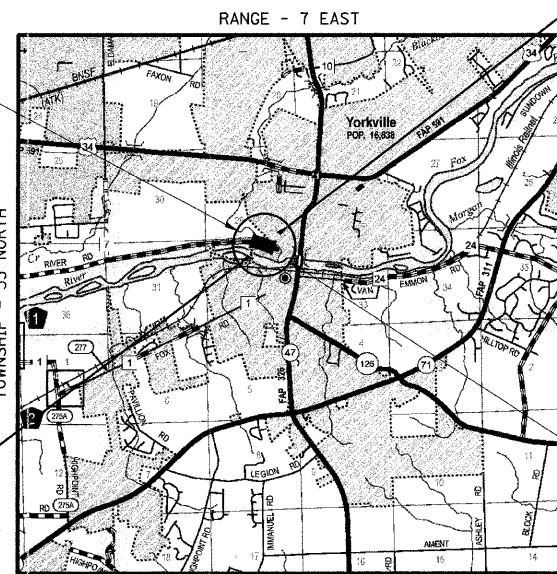
STATE OF ILLINOIS DEPARTMENT OF TRANSPORTATION PLANS FOR PROPOSED FEDERAL AID HIGHWAY

UNITED CITY OF YORKVILLE F.A.U. 3799 (RIVER RD.) OVER BLACKBERRY CREEK BRIDGE REPLACEMENT SECTION 08-00036-00-BR PROJECT BRM-9003 (883) JOB C-93-038-12 KENDALL COUNTY



LOCATION OF SECTION INDICATED THUS: - [black rectangle] -

SECTION 08-00036-00-BR
BEGINS
STATION 95+00.00




LOCATION MAP
(SCALE: 1" = 1 MILE)

EXISTING STRUCTURE 047-3007
TWO SPAN PPC DECK BEAM WITH HOT-MIX ASPHALT OVERLAY ON CLOSED ABUTMENTS SUPPORTED ON CONCRETE FOOTINGS. THE STRUCTURE IS 82'-3 1/2" BACK TO BACK OF ABUTMENTS, 28'-4" OUT TO OUT OF DECK.

PROPOSED STRUCTURE NO. 047-6500
STA. 99+98.81
SINGLE SPAN STEEL I-BEAM STRUCTURE WITH 8" REINFORCED CONCRETE DECK. THE STRUCTURE LENGTH IS 99'-3" BACK TO BACK OF ABUTMENTS, 33'-6" OUT TO OUT OF DECK.

SECTION 08-00036-00-BR
ENDS
STATION 104+50.00



Daniel J. Draper 12-22-2011
PROFESSIONAL ENGINEER, P.E.
NO. 062-052461
EXPIRES: 11/30/13
DANIEL J. DRAPER

PROJECT GROSS AND NET LENGTH:
F.A.U. 3799 (RIVER RD.) = 950.00 FEET (0.18 MILES)

STATE OF ILLINOIS
DEPARTMENT OF TRANSPORTATION
DIVISION OF HIGHWAYS

APPROVED December 27 2011
Nancy J. Holm
MAYOR, UNITED CITY OF YORKVILLE

PASSED 12-30-2011
John H. ...
PROJECT IMPLEMENTATION ENGINEER

RELEASING FOR BID
BASED ON LIMITED
REVIEW 12-30-2011
Eric S. ...
DEPUTY DIRECTOR OF HIGHWAYS, REGION 2 ENGINEER

Illinois Professional Design Firm # 184-000825

Hutchison Engineering, Inc.

Jacksonville - Since 1945 - Shorewood

FILE NAME = v:\2987\2987c\001.dgn	USER NAME = shughes	DESIGNED	REVISED -	KENDALL COUNTY DEPARTMENT OF HIGHWAYS	F.A.U. 3799 (RIVER RD.) COVER SHEET	F.A.U. RTE. 3799	SECTION 08-00036-00-BR	COUNTY KENDALL	TOTAL SHEETS 54	SHEET NO. 1		
	PLOT SCALE = 1,000' / IN.	DRAWN	REVISED -			SCALE: N/A	SHEET NO. 1 OF 1 SHEETS	STA. N/A	TO STA. N/A	CONTRACT NO. 87509		
	PLOT DATE = 12/22/2011	CHECKED -	REVISED -			FED. ROAD DIST. NO. [ILLINOIS] FED. AID PROJECT						
		DATE -	REVISED -									