



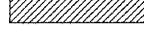
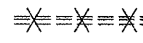




LEGEND

-  HOT-MIX ASPHALT SURFACE REMOVAL, VARIABLE DEPTH
-  PAVEMENT REMOVAL
-  DRIVEWAY PAVEMENT REMOVAL
-  HOT-MIX ASPHALT SURFACE REMOVAL - BUTT JOINT
-  SIDEWALK REMOVAL
-  CURB REMOVAL
-  RELOCATE MAILBOX
-  TREE REMOVAL

FILE NAME = I:\08Jobs\08L02124\CAD\Road\Sheet\c-102.dwg	USER NAME = dws00878	DESIGNED - DLC	REVISED -
PLOT SCALE = 40,000' / 1"	CHECKED - MGD	DATE - 9/14/2011	REVISED -
PLOT DATE = 09/14/2011			

**STATE OF ILLINOIS
 DEPARTMENT OF TRANSPORTATION**

**PETRI LANE
 REMOVAL PLAN**

SCALE: 1"=20' SHEET NO. OF SHEETS STA. 17+00.00 TO STA. 22+50.00

F.A.U. RTE.	SECTION	COUNTY	TOTAL SHEETS	SHEET NO.
6698	10-00183-00-FP	TAZEWELL	81	21
FED. ROAD DIST. NO. ILLINOIS FED. AID PROJECT N-5093 (154)				