

STATE OF ILLINOIS
DEPARTMENT OF TRANSPORTATION

**PLANS FOR PROPOSED
HIGHWAY SAFETY IMPROVEMENT**

**HIGH RISK RURAL ROADS PROGRAM
F.A.S. ROUTE 574 - C.H. 2 (ATHENS BLACKTOP)**

PROJECT NO. HRR-0574(206)

SECTION 08-00056-03-PV

MENARD COUNTY

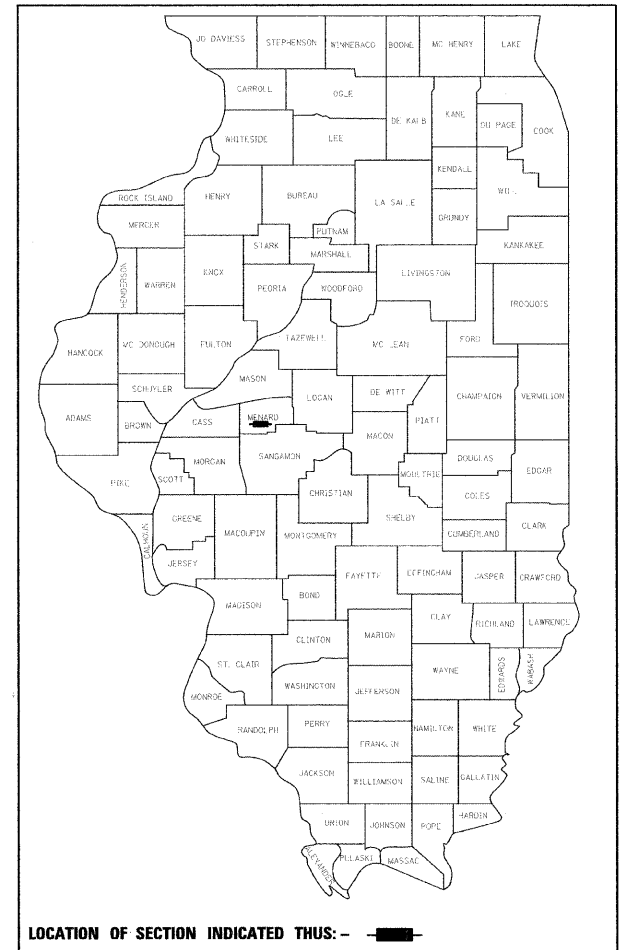
JOB NO. C-96-228-09

INDEX OF SHEETS

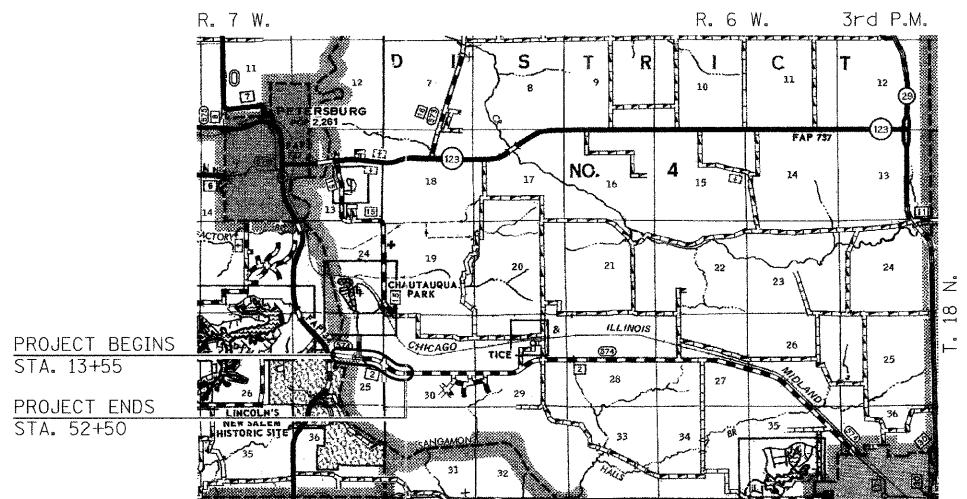
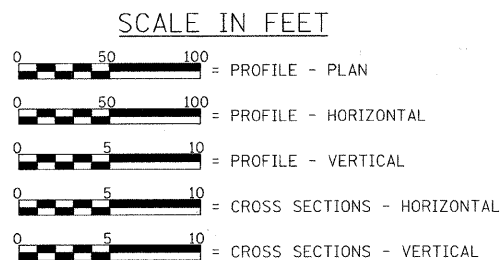
- 1 - TITLE SHEET
- 2 - GENERAL NOTES & SUMMARY OF QUANTITIES
- 3-7 - TYPICAL SECTIONS
- 8-10 - ENTRANCE AND INTERSECTION DETAILS
- 11 - BUTT JOINT, ENTRANCE AND INTERSECTION DETAILS
- 12-13 - QUANTITY SCHEDULES
- 14-17 - PLAN & PROFILE SHEETS
- 18 - SIGN & BARRICADE LOCATION PLAN
- 19 - BENCHMARKS & CONTROL POINTS
- 20-21 - EROSION CONTROL PLAN SHEETS
- 22-52 - CROSS SECTIONS

STANDARDS

- STANDARD 280001-06 STANDARD 631031-10
- STANDARD 482001-02 STANDARD 635006-03
- STANDARD 542301-03 STANDARD 666001-01
- STANDARD 542401-01 STANDARD 701311-03
- STANDARD 602011-02 STANDARD 701901-02
- STANDARD 604036-02 STANDARD 780001-03
- STANDARD 606101-04 STANDARD BLR 21-9
- STANDARD 606111-03 STANDARD BLR 24-2
- STANDARD 630301-05



LOCATION OF SECTION INDICATED THUS: - **█** -

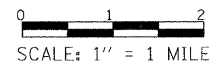


PROJECT BEGINS
STA. 13+55

PROJECT ENDS
STA. 52+50

LOCATION PLAN

LENGTH OF SECTION - 3895.00 FEET = 0.738 MILES



LAND SECTION - 25 & 30
LAND QUARTER SECTION - N.E. & S.W.
FUNCTIONAL CLASSIFICATION: MAJOR COLLECTOR (NON-URBAN)
A.D.T. - 2100 (2008)
A.D.T. - 2614 (2030)
45 & 55 M.P.H. DESIGN SPEED

PROJECT DESCRIPTION: PROJECT CONSISTS OF THE WIDENING AND HOT MIX ASPHALT RESURFACING OF THE ENTIRE PROJECT, CONCRETE GUTTER PLACEMENT, CULVERT REPLACEMENT, GUARDRAIL REMOVAL AND REPLACEMENT, INTERSECTION IMPROVEMENT AND OTHER ROADWAY ITEMS OF WORK TO BE BUILT UNDER ROAD CLOSURE.



Christopher P. Kelly 10/14/11
EXPIRATION: 11/30/2011

APPROVED Oct 13, 2011
Thomas R. Cass
COUNTY ENGINEER

PASSED October 31, 2011
Teresa H. Hunter
DISTRICT SIX ENGINEER OF
LOCAL ROADS & STREETS

PASSED 10-31, 2011
Ron Anderson
DISTRICT SIX CONSTRUCTION ENGINEER

Releasing For
Bid Based on
Limited Review October 31, 2011
Robert J. O'Neil
DEPUTY DIRECTOR OF HIGHWAYS,
REGION FOUR ENGINEER

STATE OF ILLINOIS
DEPARTMENT OF TRANSPORTATION

TOLL FREE
"JOINT UTILITY LOCATION INFORMATION FOR EXCAVATORS"
(J.U.L.I.E.) TELEPHONE NUMBER
1-800-892-0123

CONTRACT NO. **93558**

FILE NAME #FILE#	USER NAME #USER#	DESIGNED DRAWN	REVISOR REVISOR	<p>Allen Henderson & Associates, Inc. Civil and Structural Engineers Springfield, IL. 62703 Phone: (217)544-8033 IL Design Firm No. 184-001907</p>	<p>TITLE SHEET</p> <p>SCALE: 1" = 1 MILE SHEET NO. 1 OF ... SHEETS STA. 13+55.00 TO STA. 52+50.00</p>	F.A.S. RTE. 574	SECTION 08-00056-03-PV	COUNTY MENARD	TOTAL SHEETS 52	SHEET NO. 1
PLOT SCALE #SCALE#	CHECKED DATE	REVISOR REVISOR	CONTRACT NO. 93558			FED. ROAD DIST. NO.	ILLINOIS FED. AID PROJECT			
PLOT DATE #DATE#	DATE	REVISOR REVISOR								