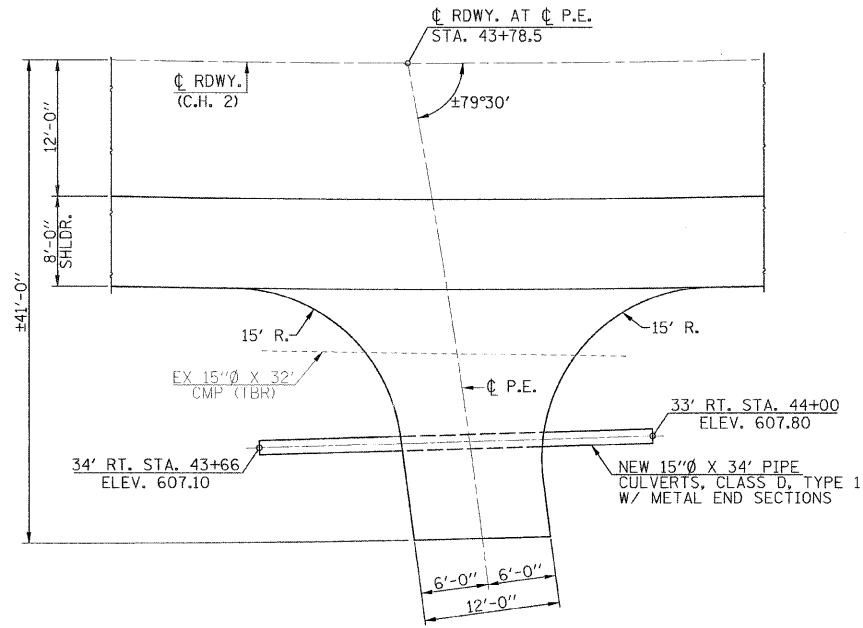
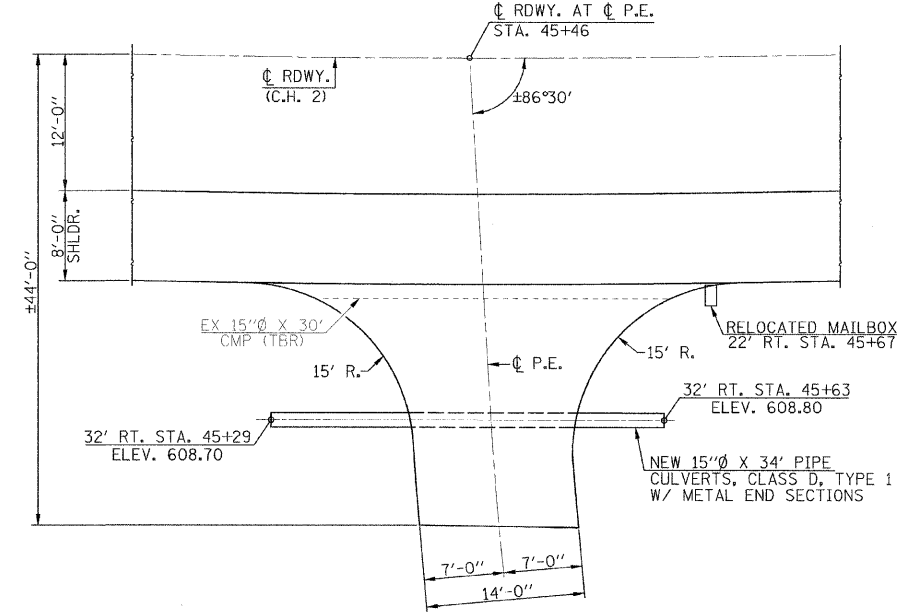


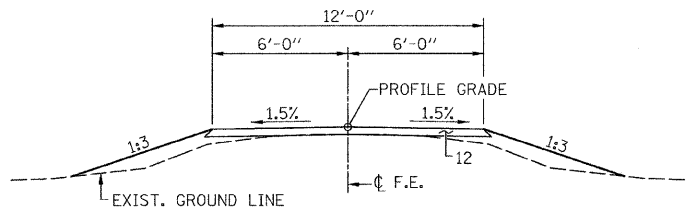
PLAN
(P.E - STA. 40+77 RT.)



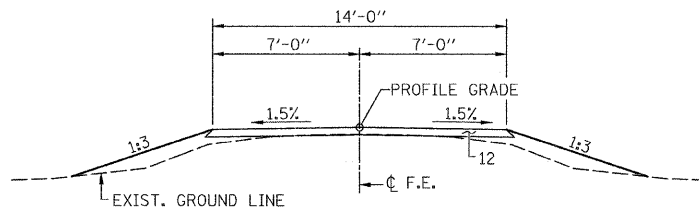
PLAN
(P.E - STA. 43+78.5 RT.)



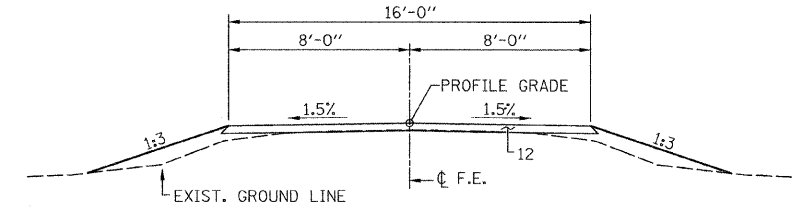
PLAN
(P.E - STA. 45+46 RT.)



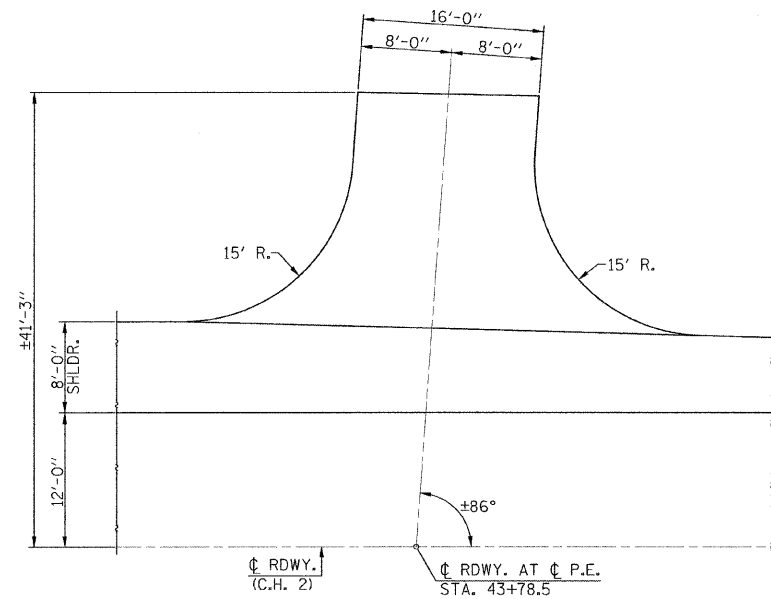
CROSS SECTION
(P.E - STA. 40+77 RT.)
(P.E - STA. 43+78.5 RT.)



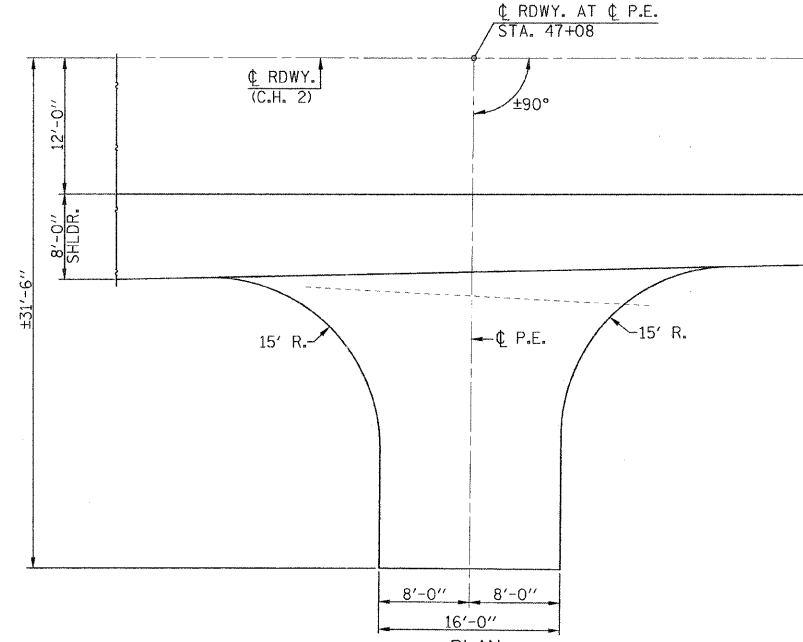
CROSS SECTION
(P.E - STA. 45+46 RT.)



CROSS SECTION
(P.E - STA. 46+80 LT.)
(P.E - STA. 47+08 RT.)



PLAN
(F.E - STA. 46+80 LT.)



PLAN
(P.E - STA. 47+08 RT.)

- PAVEMENT LEGEND**
- EXISTING AGGREGATE BASE COURSE (VARIABLE DEPTH)
 - EXISTING HOT MIX ASPHALT OVERLAYS (VARIABLE DEPTH)
 - EXISTING AGGREGATE SHOULDER
 - PROPOSED AGGREGATE BASE COURSE TYPE A (6")
 - PROPOSED HOT MIX ASPHALT BINDER COURSE IL-19.0 N50 (VARIABLE DEPTH)
 - PROPOSED HOT MIX ASPHALT SURFACE COURSE, MIX. C N50 (2")
 - PROPOSED AGGREGATE BASE COURSE 9"
 - PROPOSED HOT MIX ASPHALT SURFACE REMOVAL VARIABLE DEPTH (2" MIN.)
 - PROPOSED AGGREGATE SHOULDERS TYPE A (6")
 - PROPOSED EARTH SHOULDER
 - PROPOSED PAINT PAVEMENT MARKING LINE 4"
 - PROPOSED AGGREGATE SHOULDERS TYPE A (4")
 - PROPOSED TYPE A GUTTER
 - AGGREGATE DITCH
 - PROPOSED HOT MIX ASPHALT BASE COURSE WIDENING (6")
 - PAVEMENT REMOVAL
 - PROPOSED AGGREGATE BASE (12")

FILE NAME =	USER NAME =	DESIGNED -	REVISED -	<p>Allen Henderson & Associates, Inc. Civil and Structural Engineers Springfield, IL 62703 Phone: (217)544-8033 IL Design Firm No. 184-001907</p>	ENTRANCE AND INTERSECTION DETAILS		F.A.S. RTE.	SECTION	COUNTY	TOTAL SHEETS	SHEET NO.
#FILES#	PLOT SCALE =	DRAWN -	REVISED -				574	08-00056-03-PV	MENARD	52	10
	PLOT DATE = #DATE#	CHECKED -	REVISED -		SCALE: 1" = 8'		STA. 13+55.00 TO STA. 52+50.00		CONTRACT NO. 93558		
		DATE -	REVISED -				FED. ROAD DIST. NO.		ILLINOIS FED. AID PROJECT		