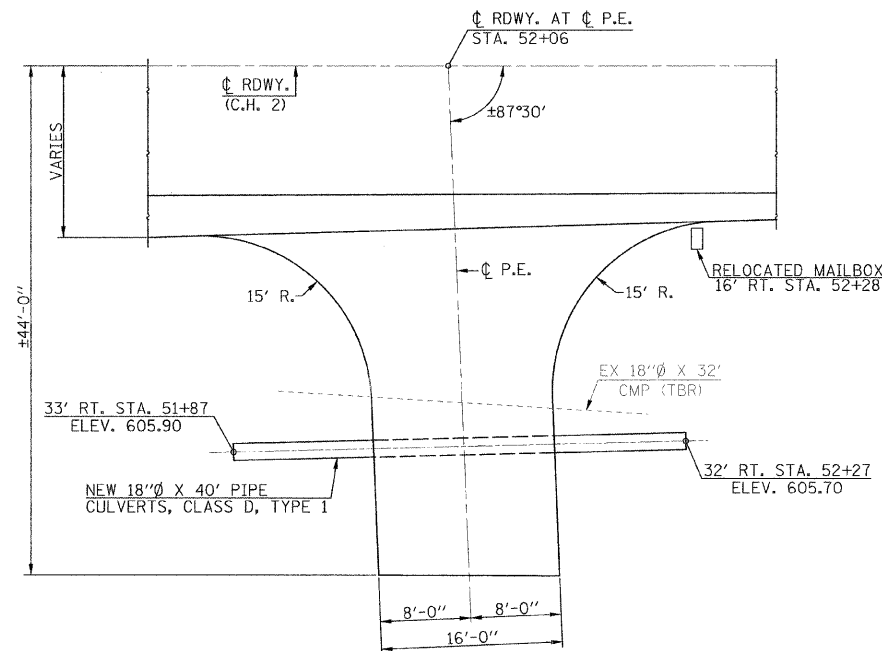
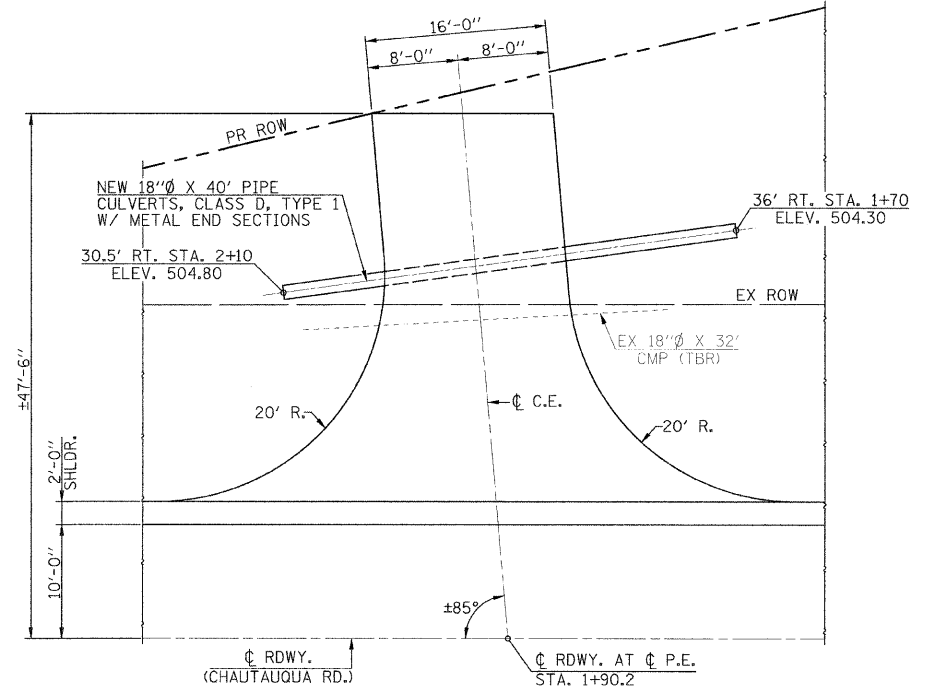


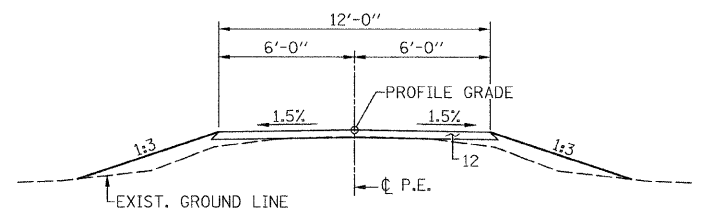
PLAN  
(P.E - STA. 49+45 RT.)



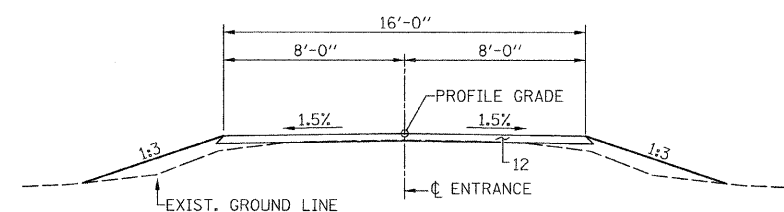
PLAN  
(P.E - STA. 52+06 RT.)



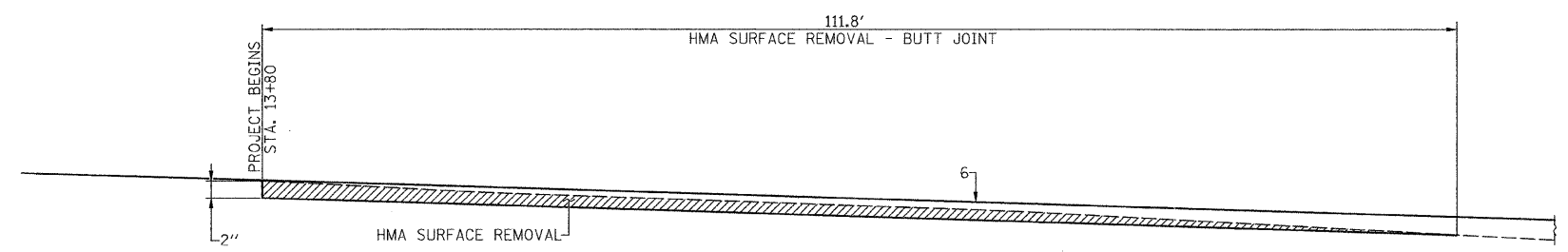
PLAN  
(P.E - STA. 1+90.2 RT.)



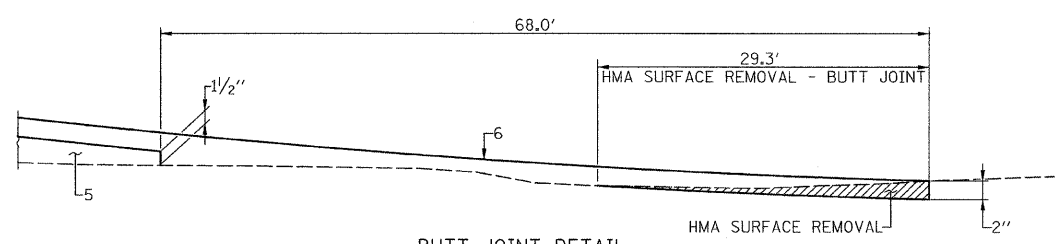
CROSS SECTION  
(P.E - STA. 49+45 RT.)



CROSS SECTION  
(P.E - STA. 52+06 RT.)  
(P.E - STA. 1+90.2 RT.)



BUTT JOINT DETAIL  
(C.H. 2)



BUTT JOINT DETAIL  
(CHATAUQUA ROAD)

- PAVEMENT LEGEND**
- EXISTING AGGREGATE BASE COURSE (VARIABLE DEPTH)
  - EXISTING HOT MIX ASPHALT OVERLAYS (VARIABLE DEPTH)
  - EXISTING AGGREGATE SHOULDER
  - PROPOSED AGGREGATE BASE COURSE TYPE A (6")
  - PROPOSED HOT MIX ASPHALT BINDER COURSE IL-19.0 N50 (VARIABLE DEPTH)
  - PROPOSED HOT MIX ASPHALT SURFACE COURSE, MIX. C N50 (2")
  - PROPOSED AGGREGATE BASE COURSE 9"
  - PROPOSED HOT MIX ASPHALT SURFACE REMOVAL VARIABLE DEPTH (2" MIN.)
  - PROPOSED AGGREGATE SHOULDERS TYPE A (6")
  - PROPOSED EARTH SHOULDER
  - PROPOSED PAINT PAVEMENT MARKING LINE 4"
  - PROPOSED AGGREGATE SHOULDERS TYPE A (4")
  - PROPOSED TYPE A GUTTER
  - AGGREGATE DITCH
  - PROPOSED HOT MIX ASPHALT BASE COURSE WIDENING (6")
  - PAVEMENT REMOVAL
  - PROPOSED AGGREGATE BASE (12")

FILE NAME =	USER NAME =	DESIGNED - RKA	REVISED -	<b>Allen Henderson &amp; Associates, Inc.</b> Civil and Structural Engineers Springfield, IL 62703 Phone: (217)544-8033 IL Design Firm No. 184-001907	<b>BUTT JOINT, ENTRANCE AND INTERSECTION DETAILS</b>	F.A.S. RTE.	SECTION	COUNTY	TOTAL SHEETS	SHEET NO.	
*FILES*	PLOT SCALE =	DRAWN - RKA	REVISED -			574	08-00056-03-PV	MENARD	52	11	
	PLOT DATE = #DATE*	CHECKED - CPK	REVISED -			CONTRACT NO. <b>93558</b>					
		DATE - 04/10/08	REVISED -			SCALE: 1" = 8'	STA. 13+55.00 TO STA. 52+50.00	FED. ROAD DIST. NO.	ILLINOIS FED. AID PROJECT		